TOWNSHIP 6 SOUTH RANGE 21 EAST OF THE SALT LAKE MERIDIAN, UTAH

VERNAL FIELD OFFICE
UINTAH COUNTY

STATUS OF PUBLIC DOMAIN
LAND AND MINERAL TITLES

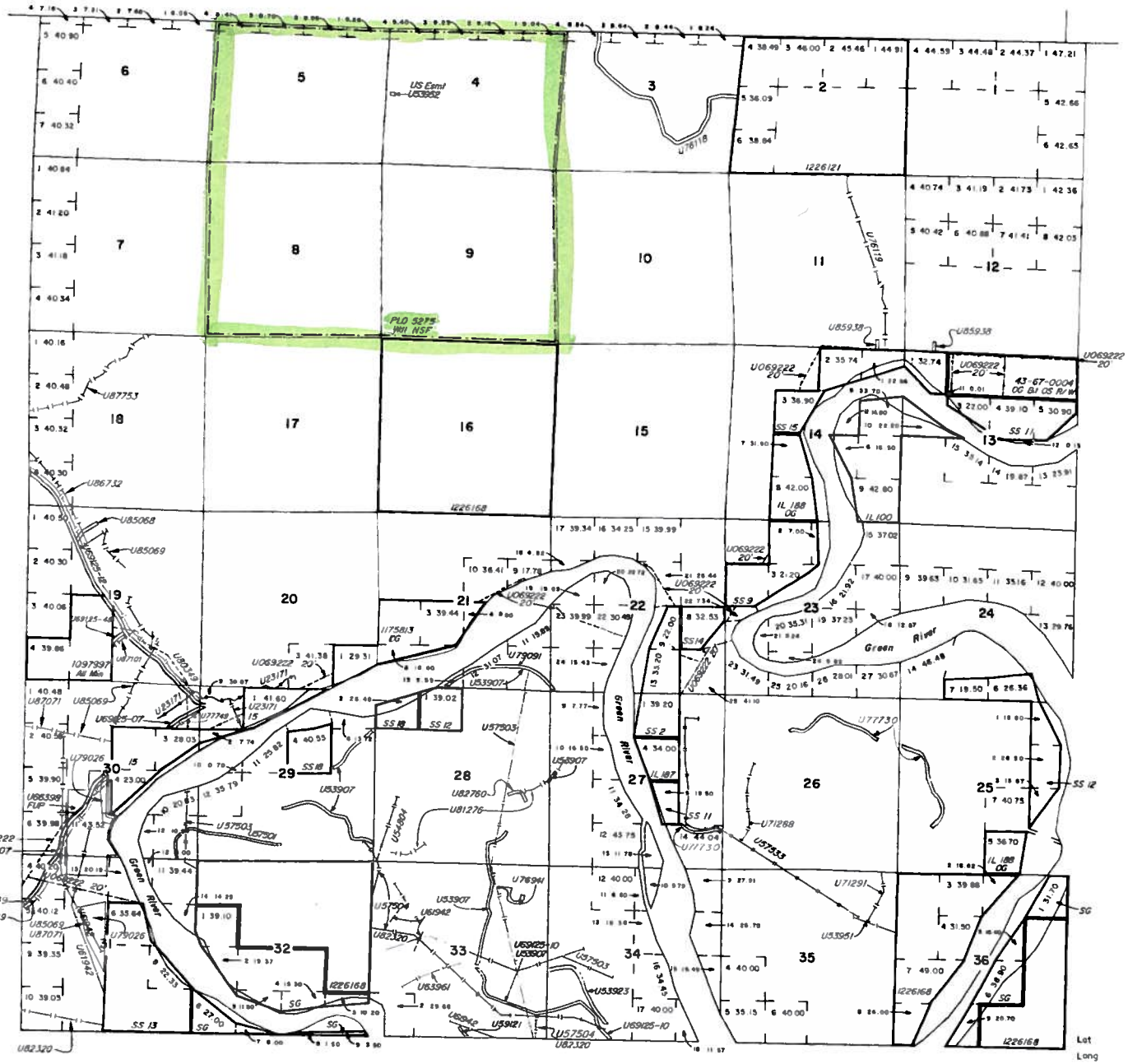

INDEX TO SEGREGATED TRACTS				
RESURVEY	ORIGINAL SURVEY			
TRACT NO	T	R	SEC	SUBDIVISION

FOR ORDERS AFFECTING DISPOSAL OR USE OF UNIDENTIFIED LANDS WITHDRAWN FOR CLASSIFICATION, MINERALS, WATER AND/OR OTHER PUBLIC PURPOSES, REFER TO INDEX OF MISCELLANEOUS DOCUMENTS.

U 0145127, US District Court of Utah Ruled Green River to be navigable in this Tp

PLO 4522, Wdl Oil Shale: Entire Tp

U 50836, R/W Road
Sec 27

Entire Township
Uncompahgre Indian Reservation (1-5-1882)
Ute Indian Tribe v. Utah,
773 F.2d 1087 (10th Cir. 1985) 9-17-85

SCALE in chains
10 5 0 10 20 30 60

WARNING STATEMENT
This plat is the Bureau's Record of Title, and should be used only as a graphic display of the township survey data. Measurements hereon do not reflect title changes which may have been effected by lateral movements of rivers or other bodies of water. Refer to the cadastral surveys for official survey information.

CURRENT TO		
3-11-2011	PV	TN
	MTP	

T 6 S
R 21 E

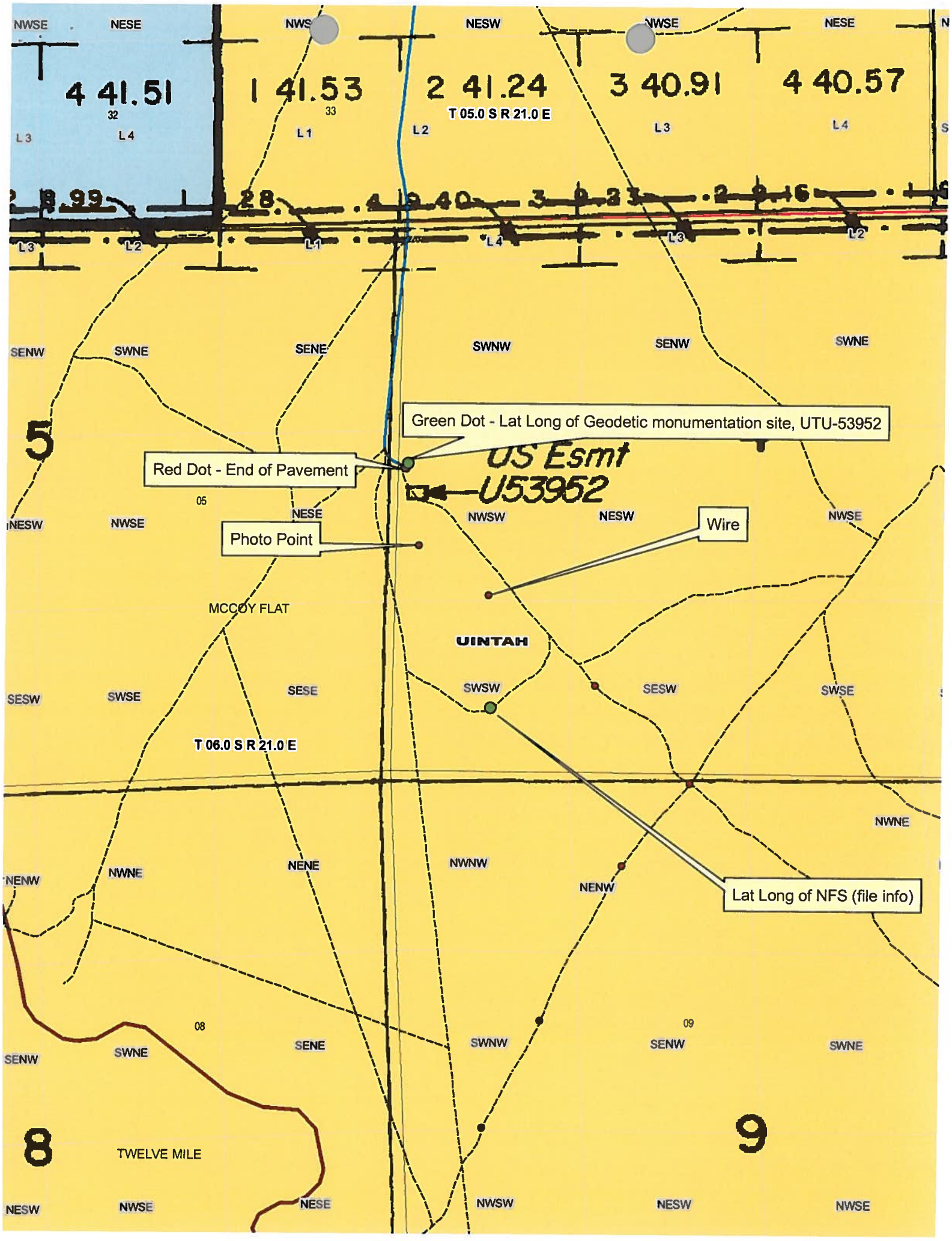
Green Dot - Lat Long of Geodetic monumentation site, UTU-53952
Red Dot - End of Pavement
US Esmt
U53952
Photo Point
Wire
Lat Long of NFS (file info)
T 05.0 S R 21.0 E
T 06.0 S R 21.0 E
MCCOY FLAT
UINTAH
TWELVE MILE
4 41.51
1 41.53
2 41.24
3 40.91
4 40.57
5
8
9

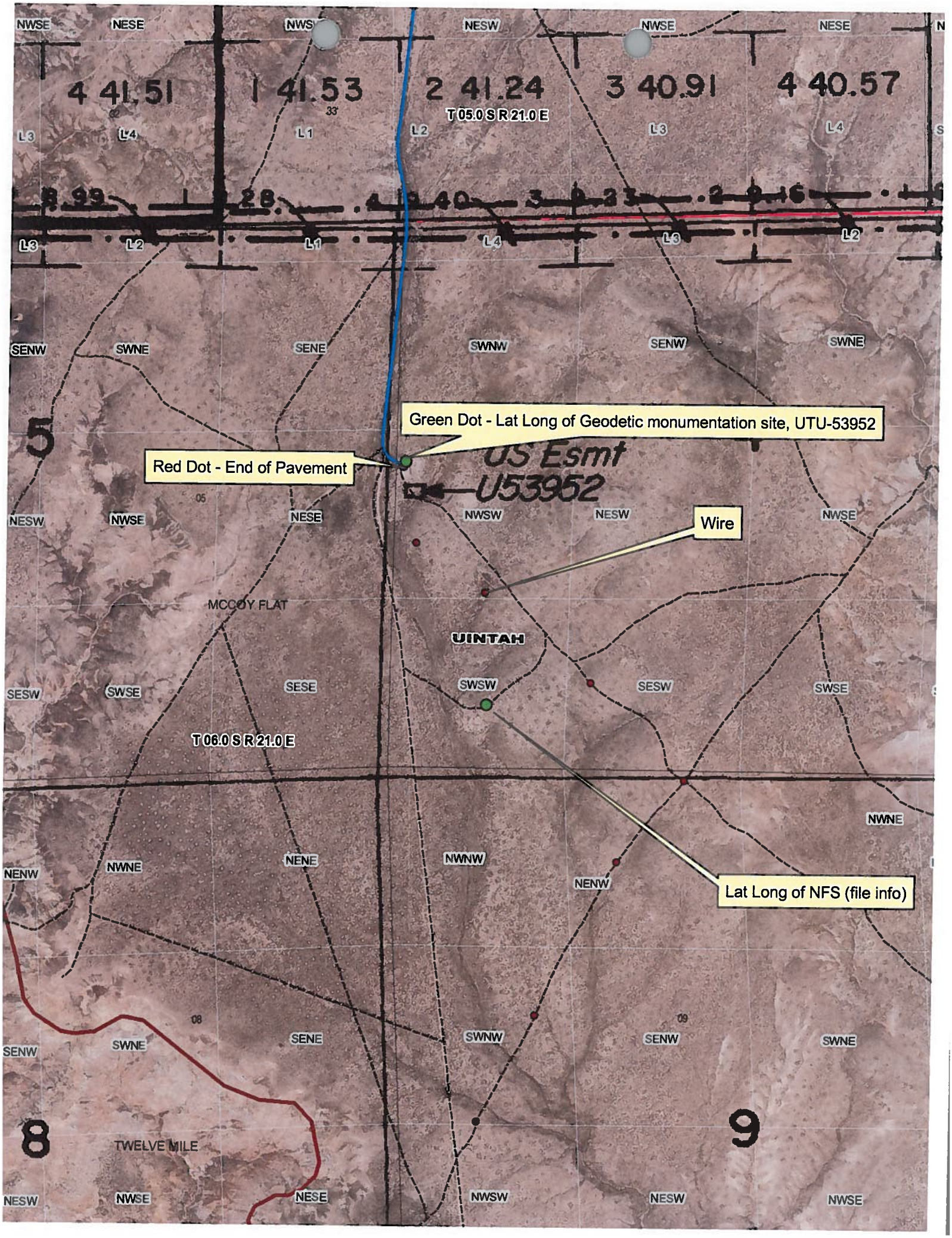
Green Dot - Lat Long of Geodetic monumentation site, UTU-53952
Red Dot - End of Pavement
US Esmt
U53952
Wire
Lat Long of NFS (file info)
T 05.0 S R 21.0 E
T 06.0 S R 21.0 E
MCCOY FLAT
UINTAH
TWELVE MILE
4 41.51
1 41.53
2 41.24
3 40.91
4 40.57
5
8
9

Looking North From Photo Point - see map

Look in East from Photo Point - see map

Looking South from Photo Point

Looking West from Photo Point