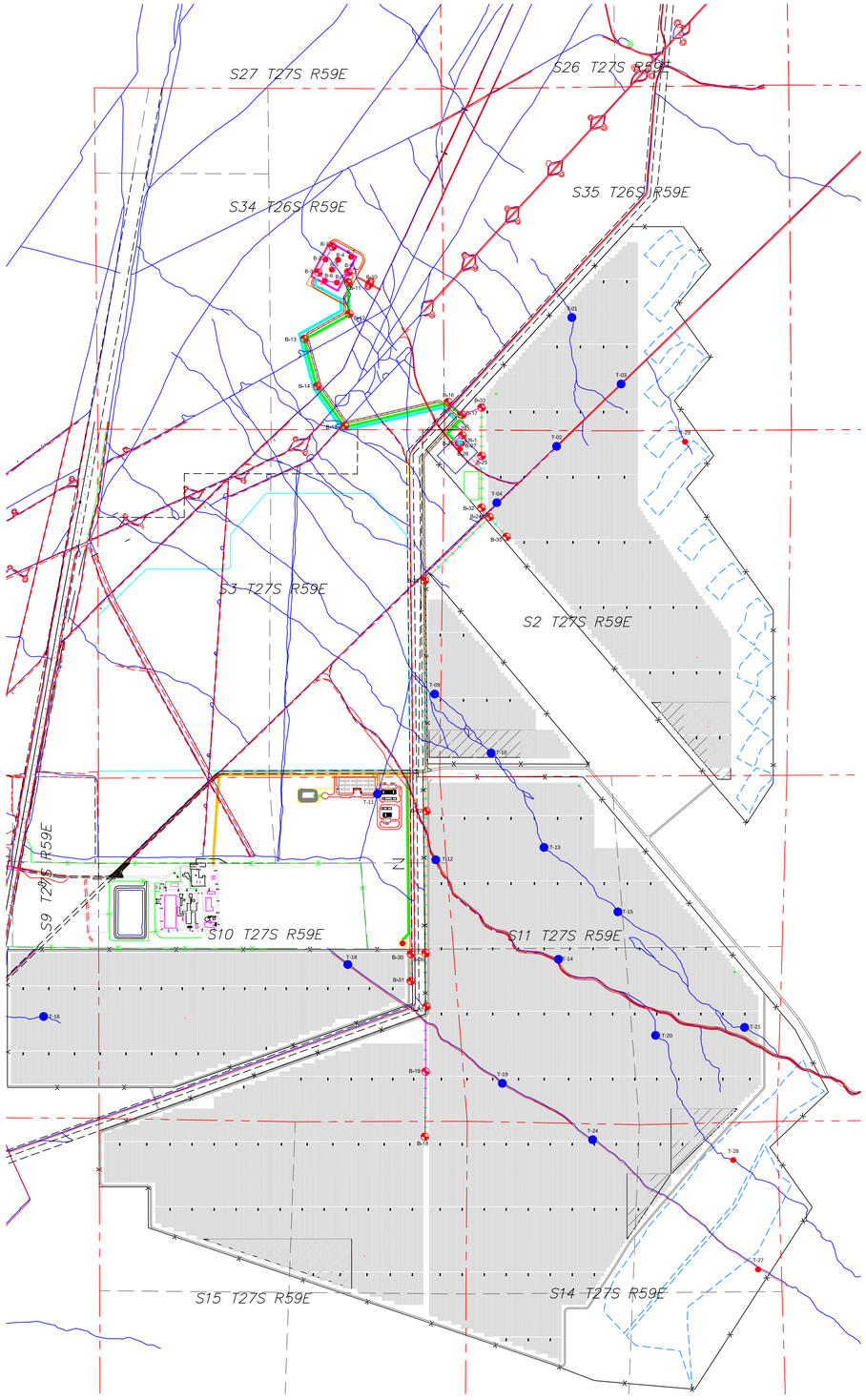

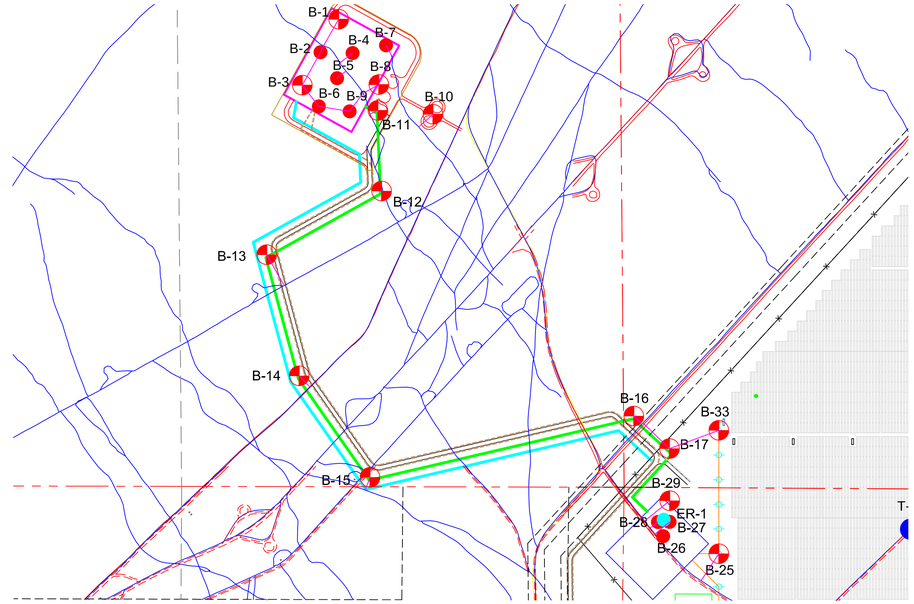

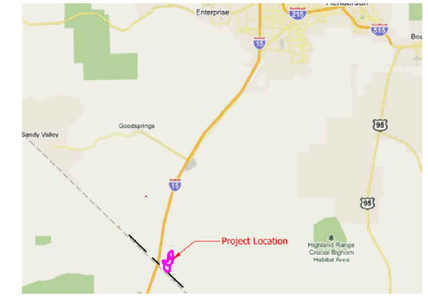

Key Plan

Scale NTS

LEGEND

- PROPOSED TEST LOCATION:
  TEST PIT
  TEST PILE
  DC RESISTIVITY (350' MAX SPACING)
  THERMAL RESISTIVITY
- PROPOSED 35' BORING LOCATION
- PROPOSED 50' BORING LOCATION
- PROPOSED DC RESISTIVITY TEST (850' MAX SPACING)
- BLM OHV TRAIL
- ACCESS PATH

Test ID	Longitude	Latitude	Section, Township, Range	Test Pile	Test Pit	Boring (Depth)	Thermal Resistivity	DC Resistivity (Max Spacing)	10' Access Path (Ft.)	10' Access Path Disturbance (sq. Ft.)	Test Disturbance (sq. Ft.)	Total Disturbance (sq. Ft.)
B-01	W115° 20' 57.72"	N35° 38' 30.39"	S34 T26S R59E			50 Feet	X		185	1850	600	2450
B-02	W115° 20' 59.07"	N35° 38' 28.41"	S34 T26S R59E			35 Feet	X	200 Feet	44	440	600	1040
B-03	W115° 21' 00.42"	N35° 38' 26.43"	S34 T26S R59E			50 Feet	X		229	2290	600	2890
B-04	W115° 20' 56.71"	N35° 38' 28.35"	S34 T26S R59E			35 Feet	X		99	990	600	1590
B-05	W115° 20' 57.85"	N35° 38' 26.84"	S34 T26S R59E			35 Feet	X		69	690	600	1290
B-06	W115° 20' 59.20"	N35° 38' 25.15"	S34 T26S R59E			35 Feet	X		189	1890	600	2490
B-07	W115° 20' 54.24"	N35° 38' 28.81"	S34 T26S R59E			35 Feet	X		65	650	600	1250
B-08	W115° 20' 54.77"	N35° 38' 26.46"	S34 T26S R59E			50 Feet	X	200 Feet	111	1110	600	1710
B-09	W115° 20' 56.94"	N35° 38' 24.85"	S34 T26S R59E			35 Feet	X		136	1360	600	1960
B-10	W115° 20' 50.79"	N35° 38' 24.66"	S34 T26S R59E			50 Feet	X		116	1160	600	1760
B-11	W115° 20' 54.85"	N35° 38' 24.90"	S34 T26S R59E			50 Feet			53	530	600	1130
B-12	W115° 20' 54.59"	N35° 38' 20.05"	S34 T26S R59E			50 Feet			0	0	600	600
B-13	W115° 21' 03.06"	N35° 38' 16.24"	S34 T26S R59E			50 Feet			217	2170	600	2770
B-14	W115° 21' 00.70"	N35° 38' 08.95"	S34 T26S R59E			50 Feet			93	930	600	1530
B-15	W115° 20' 55.49"	N35° 38' 02.84"	S34 T26S R59E			50 Feet			83	830	600	1430
B-16	W115° 20' 36.05"	N35° 38' 06.49"	S35 T26S R59E			50 Feet			70	700	600	1300
B-17	W115° 20' 33.43"	N35° 38' 04.53"	S35 T26S R59E			50 Feet			223	2230	600	2830
B-18	W115° 20' 40.79"	N35° 36' 13.65"	S15 T27S R59E			50 Feet			1012	10120	600	10720
B-19	W115° 20' 40.61"	N35° 36' 23.65"	S10 T27S R59E			50 Feet			778	7780	600	8380
B-20	W115° 20' 40.41"	N35° 36' 33.66"	S10 T27S R59E			50 Feet			0	0	600	600
B-22	W115° 20' 40.31"	N35° 37' 03.68"	S10 T27S R59E			50 Feet			0	0	600	600
B-23	W115° 20' 40.54"	N35° 37' 39.07"	S3 T27S R59E			50 Feet			0	0	600	600
B-24	W115° 20' 28.35"	N35° 37' 48.81"	S2 T27S R59E			50 Feet			0	0	600	600
B-25	W115° 20' 29.81"	N35° 37' 58.19"	S2 T27S R59E			50 Feet			196	1960	600	2560
B-26	W115° 20' 33.91"	N35° 37' 59.25"	S2 T27S R59E			50 Feet			0	0	600	600
B-27	W115° 20' 33.44"	N35° 38' 00.11"	S2 T27S R59E			35 Feet			115	1150	600	1750
B-28	W115° 20' 34.30"	N35° 38' 00.10"	S2 T27S R59E			35 Feet			60	600	600	1200
B-29	W115° 20' 33.44"	N35° 38' 01.39"	S2 T27S R59E			35 Feet			197	1970	600	2570
B-30	W115° 20' 43.33"	N35° 36' 41.70"	S10 T27S R59E			50 Feet			0	0	600	600
B-31	W115° 20' 43.34"	N35° 36' 37.56"	S10 T27S R59E			50 Feet			0	0	600	600
B-32	W115° 20' 29.84"	N35° 37' 50.23"	S2 T27S R59E			50 Feet			0	0	600	600
B-33	W115° 20' 29.79"	N35° 38' 05.61"	S35 T26S R59E			50 Feet			320	3200	600	3800
B-34	W115° 20' 44.91"	N35° 36' 43.37"	S10 T27S R59E			50 Feet			0	0	600	600
B-35	W115° 20' 25.16"	N35° 37' 45.76"	S2 T27S R59E			50 Feet			0	0	600	600
B-36	W115° 20' 40.56"	N35° 36' 41.84"	S10 T27S R59E			50 Feet			0	0	600	600
ER-1	W115° 20' 33.88"	N35° 38' 00.24"	S2 T27S R59E					850 Feet	0	0	600	600
T-01	W115° 20' 12.76"	N35° 38' 19.41"	S35 T26S R59E	X	X		X	350 Feet	0	0	600	600
T-02	W115° 20' 15.68"	N35° 37' 59.64"	S2 T27S R59E	X	X		X	350 Feet	0	0	600	600
T-03	W115° 20' 03.53"	N35° 38' 09.17"	S35 T26S R59E	X	X		X	350 Feet	0	0	600	600
T-04	W115° 20' 26.96"	N35° 37' 51.00"	S2 T27S R59E	X	X		X	350 Feet	0	0	600	600
T-09	W115° 20' 38.73"	N35° 37' 21.63"	S3 T27S R59E	X	X		X	350 Feet	0	0	800	800
T-10	W115° 20' 28.15"	N35° 37' 12.56"	S2 T27S R59E	X	X		X	350 Feet	0	0	600	600
T-11	W115° 20' 49.53"	N35° 37' 06.32"	S10 T27S R59E	X	X		X	350 Feet	0	0	800	800
T-12	W115° 20' 38.60"	N35° 36' 56.18"	S10 T27S R59E	X	X		X	350 Feet	0	0	600	600
T-13	W115° 20' 18.25"	N35° 36' 58.04"	S11 T27S R59E	X	X		X	350 Feet	0	0	800	800
T-14	W115° 20' 30.71"	N35° 36' 47.85"	S11 T27S R59E	X	X		X	350 Feet	0	0	600	600
T-15	W115° 20' 04.38"	N35° 36' 48.11"	S11 T27S R59E	X	X		X	350 Feet	0	0	800	800
T-16	W115° 21' 52.41"	N35° 36' 32.24"	S9 T27S R59E	X	X		X	350 Feet	0	0	600	600
T-18	W115° 20' 55.19"	N35° 36' 40.12"	S10 T27S R59E	X	X		X	350 Feet	0	0	600	600
T-19	W115° 20' 38.91"	N35° 36' 30.63"	S11 T27S R59E	X	X		X	350 Feet	0	0	800	800
T-20	W115° 19' 57.35"	N35° 36' 29.14"	S11 T27S R59E	X	X		X	350 Feet	0	0	600	600
T-21	W115° 19' 40.62"	N35° 36' 30.32"	S11 T27S R59E	X	X		X	350 Feet	0	0	800	800
T-23	W115° 20' 50.99"	N35° 36' 12.50"	S3 T27S R59E	X	X		X	350 Feet	0	0	800	800
T-24	W115° 20' 09.24"	N35° 36' 13.12"	S14 T27S R59E	X	X		X	350 Feet	0	0	800	800
T-27	W115° 19' 38.19"	N35° 35' 53.14"	S14 T27S R59E			35 Feet			0	0	600	600
T-28	W115° 19' 42.81"	N35° 36' 09.94"	S14 T27S R59E			35 Feet			0	0	800	800
T-29	W115° 19' 51.53"	N35° 38' 00.28"	S2 T27S R59E			35 Feet			0	0	600	600
											Total (Sq. Ft.)	82,600
											Total (Acres)	1.90

GEOTECHNICAL TESTING LOCATIONS

SCALE: 1"= 1,000'

THIS PUBLICATION CONTAINS VALUABLE PROPRIETARY AND CONFIDENTIAL INFORMATION OF FIRST SOLAR, INC. ("FIRST SOLAR") WHICH RETAINS ALL COPYRIGHT RIGHTS TO IT UNDER 17 U.S.C. SECTION 106 AND IS PROTECTED BY U.S. AND INTERNATIONAL LAW. ANY REPRODUCTION, PREPARATION OF DERIVATIVE WORKS, DISTRIBUTION, PUBLIC PERFORMANCE OR DISPLAY, DISCLOSURE, AND/OR USE OF ALL OR ANY PORTION, OF THIS PUBLICATION IN ANY FORM OR MEDIUM WITHOUT SPECIFIC WRITTEN AUTHORIZATION FROM FIRST SOLAR IS STRICTLY PROHIBITED.

REV	DATE	REVISION DESCRIPTION	BY	CHK	APP

First Solar.
FIRST SOLAR ELECTRIC, LLC
350 W. WASHINGTON AVE. SUITE 600
TEMPE, ARIZONA 85281
PHONE: (602) 414-9300
FAX: (602) 384-9618
WWW.FIRST SOLAR.COM

TITLE:

PROJECT: SILVER STATE SOUTH

SHEET TITLE:

PROJ. MGR. | PROJ. ENGR. | DR. BY | CHK. BY | SCALE:

PROJ. DIRECTOR | PROJECT CODE | DRAWING No. | REV.

FIRST SOLAR JOB No. SSS1

THIS PRINT IS NOT TO BE USED FOR CONSTRUCTION UNLESS NOTED AND SIGNED OK FOR CONSTRUCTION ABOVE LAST REVISION.

C:\Users\s1097\0\Documents_Projects\SSS1\SSS1 Geotech Locations.dwg FS1097\0\5 Nov 12, 2013 - 3:30pm

COPYRIGHT © 2011 FIRST SOLAR, INC. ALL RIGHTS RESERVED