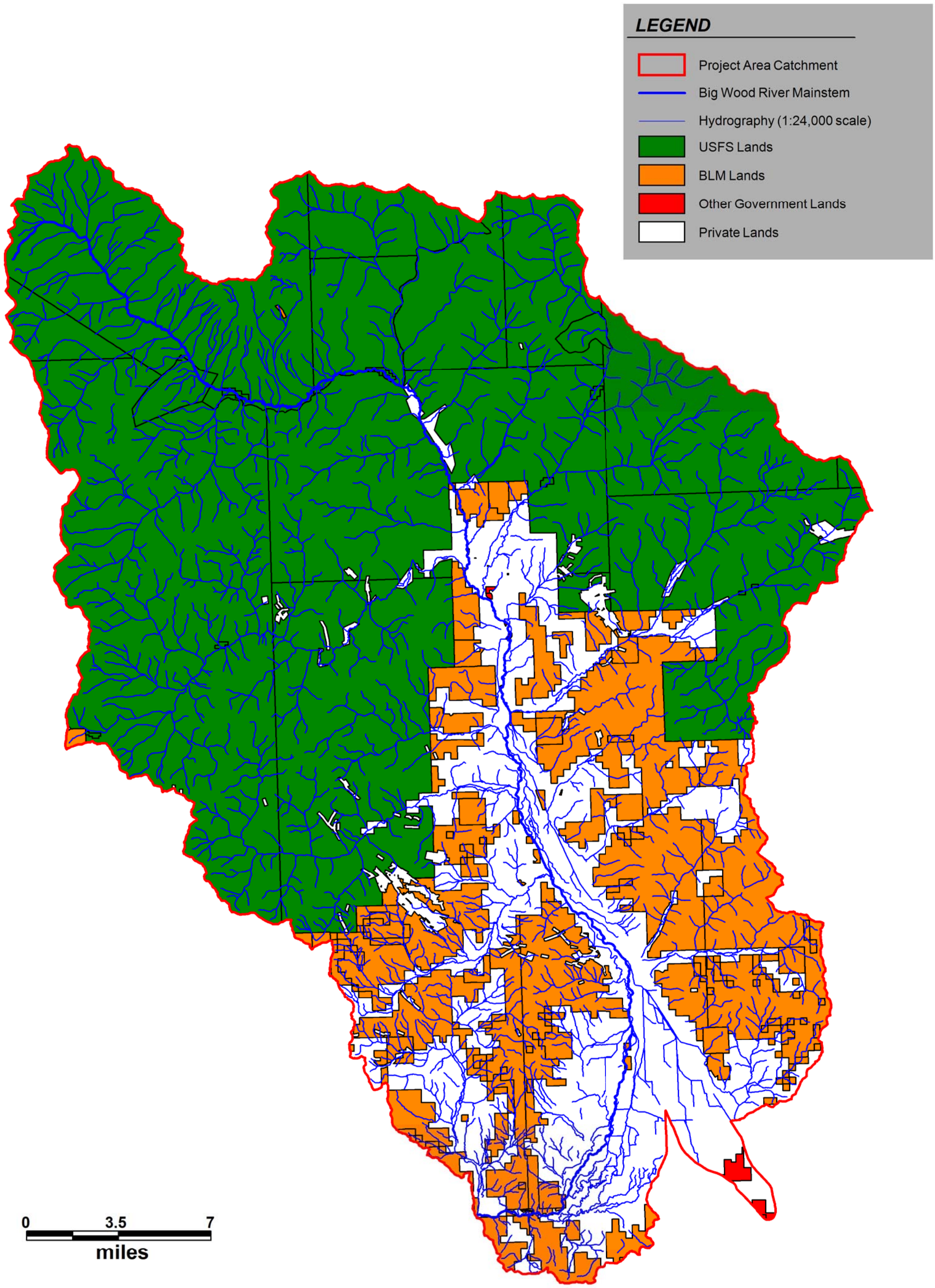

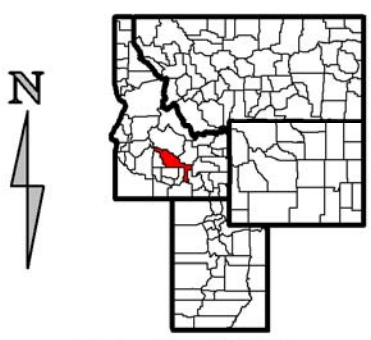

Exhibit 1

Land Ownership
in the Big Wood River Project Area
Blaine County, Idaho

Approximate Scale: 1 inch = 3.5 miles

research & consulting inc.
Biota
PO Box 8578, 140 E Broadway, Suite 23, Jackson, WY 83002

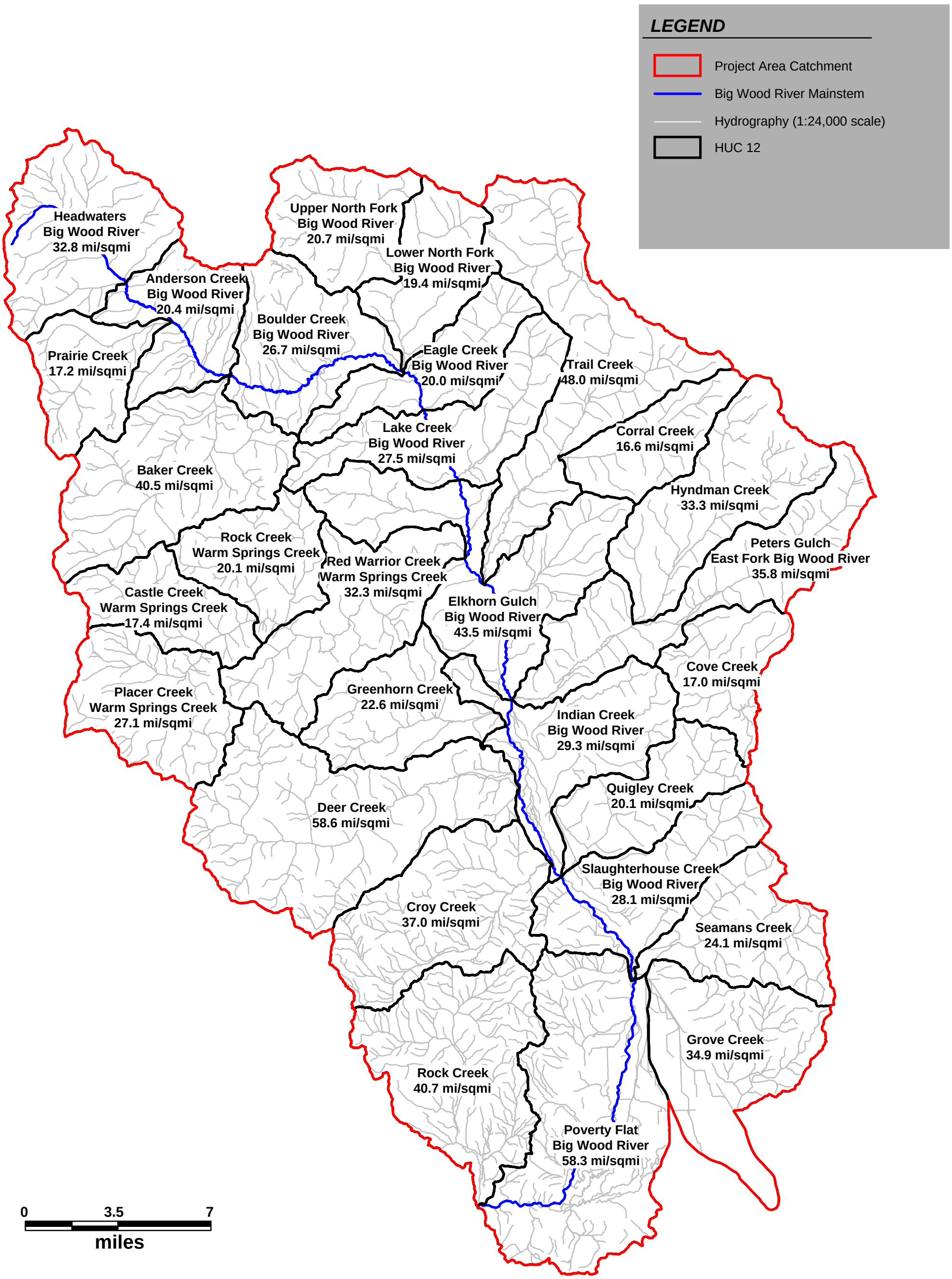

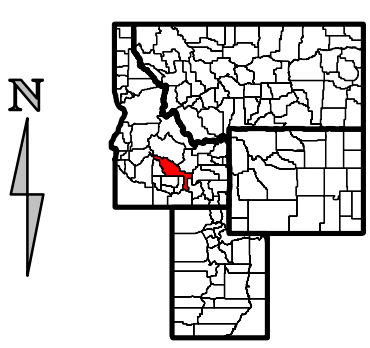

Blaine County, Idaho

Exhibit 2

Drainage Density by HUC12
in the Big Wood River Project Area
Blaine County, Idaho

Approximate Scale: 1 inch = 3.5 miles

research & consulting inc.
Biota
PO Box 8578, 140 E Broadway, Suite 23, Jackson, WY 83002

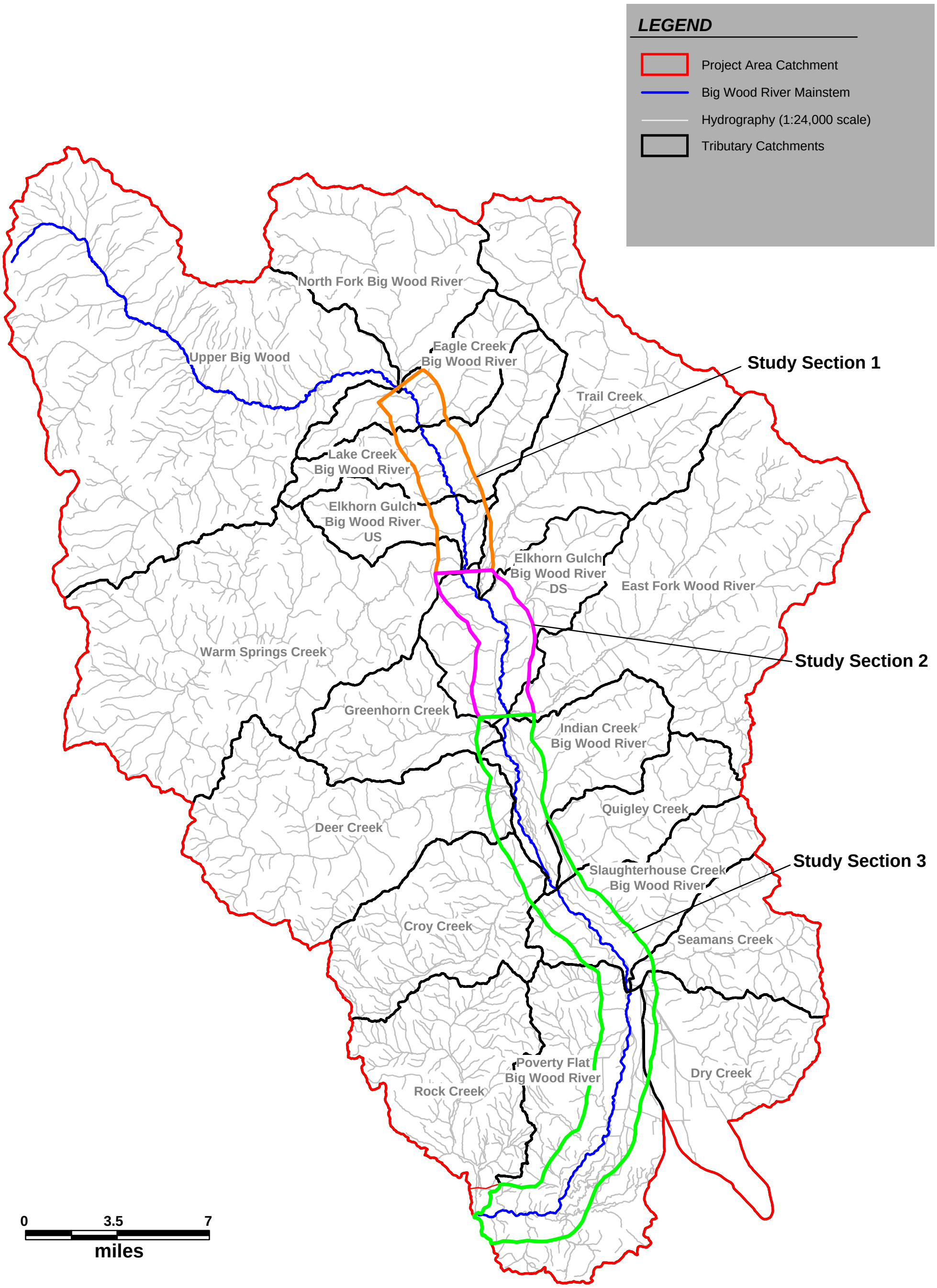

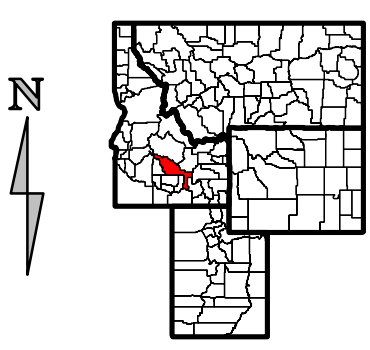

Exhibit 3

Study Segments and Tributaries
in the Big Wood River Project Area
Blaine County, Idaho

Approximate Scale: 1 inch = 3.5 miles

research & consulting inc.
Biota

PO Box 8578, 140 E Broadway, Suite 23, Jackson, WY 83002

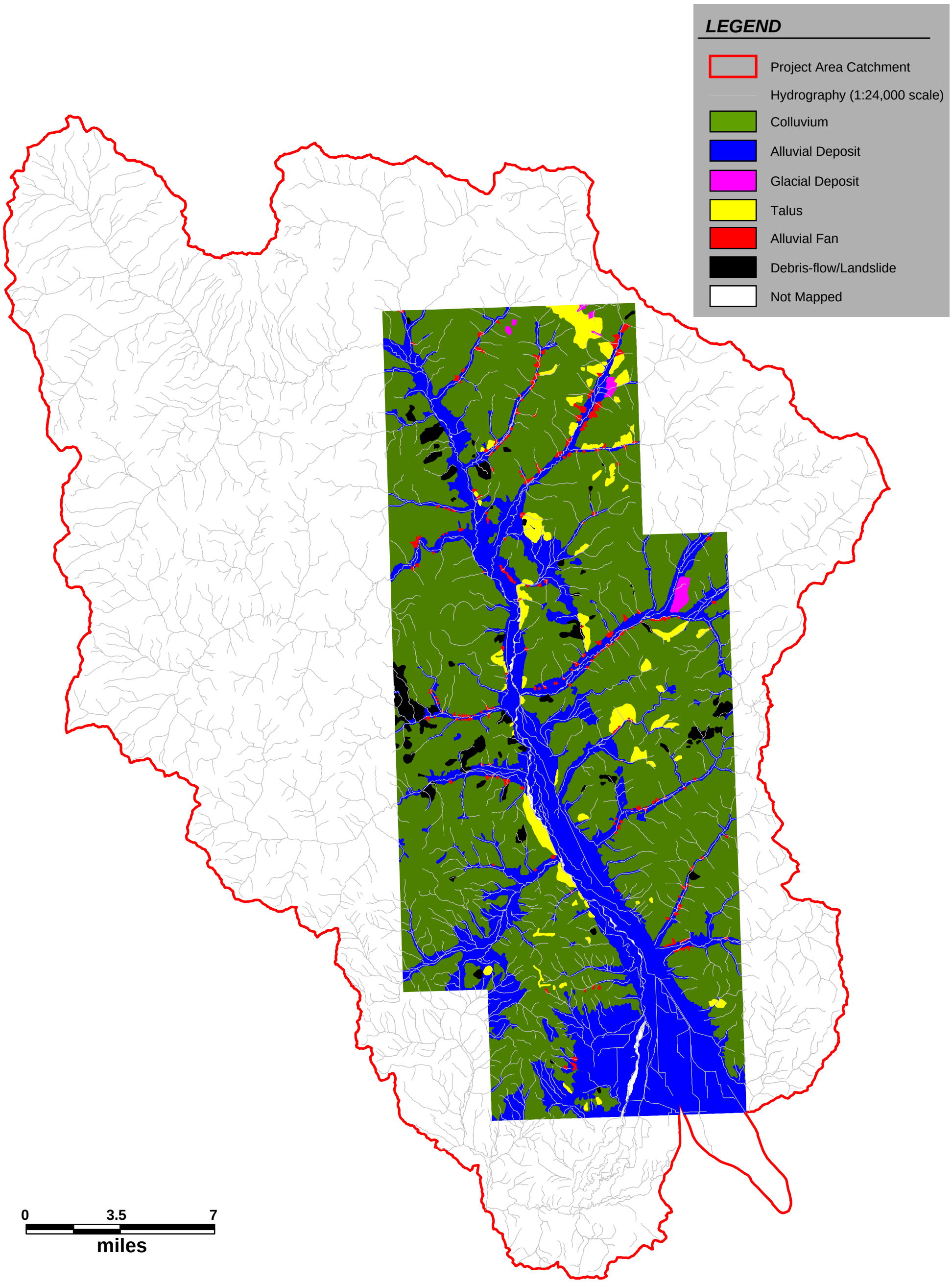

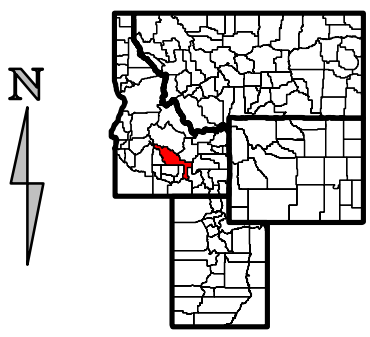

Blaine County, Idaho

Exhibit 4

Geologic Conditions
in the Big Wood River Project Area
Blaine County, Idaho

Approximate Scale: 1 inch = 3.5 miles

research & consulting inc.
Biota

PO Box 8578, 140 E Broadway, Suite 23, Jackson, WY 83002

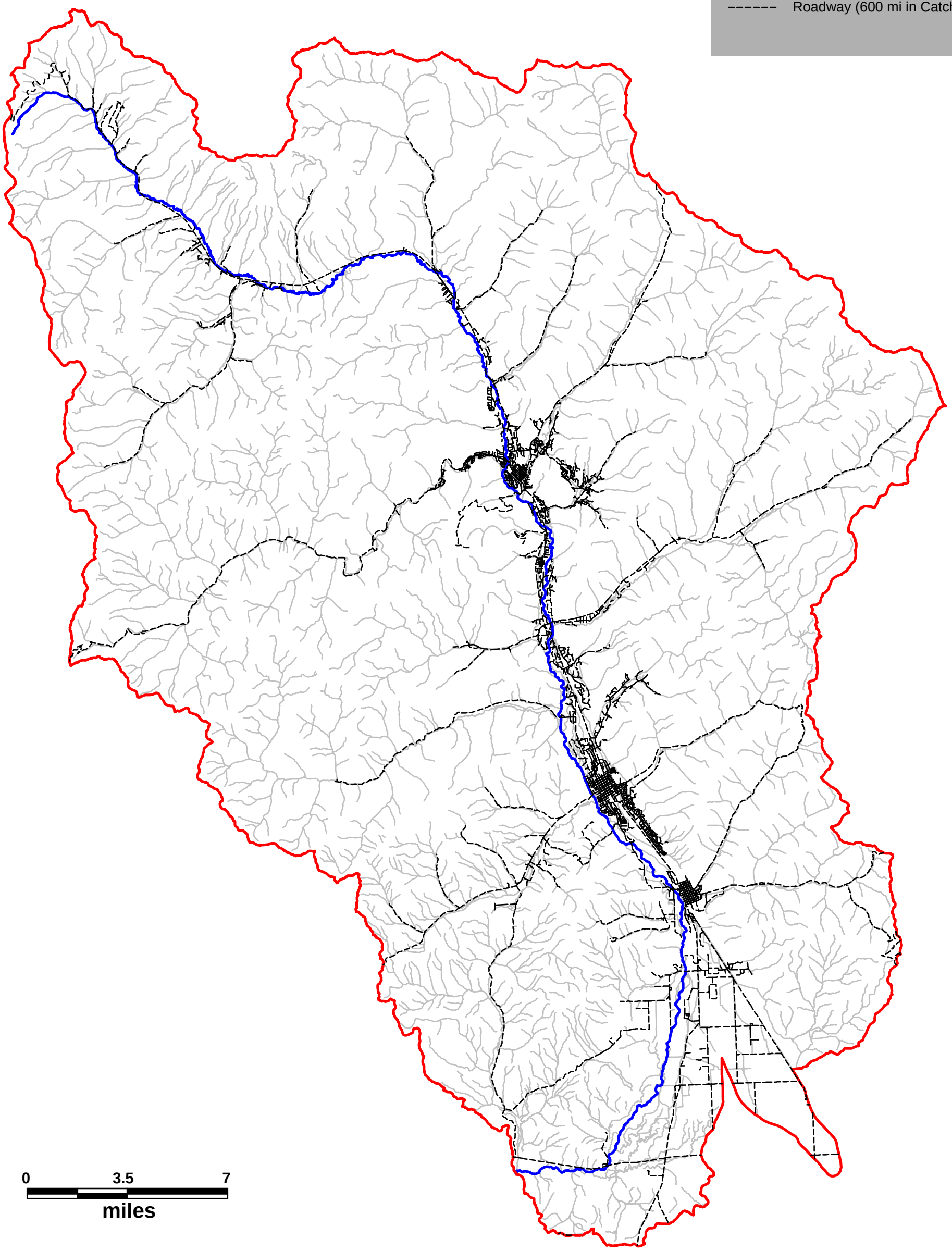

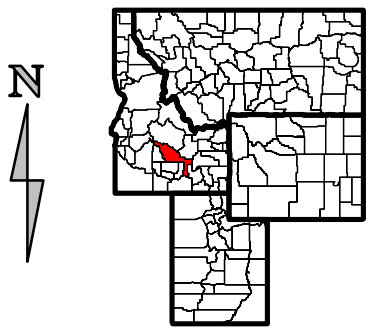

Blaine County, Idaho

Exhibit 5

Existing roads
within the Big Wood River Project Area
Blaine County, Idaho

Approximate Scale: 1 inch = 3.5 miles

research & consulting inc.
Biota

PO Box 8578, 140 E Broadway, Suite 23, Jackson, WY 83002

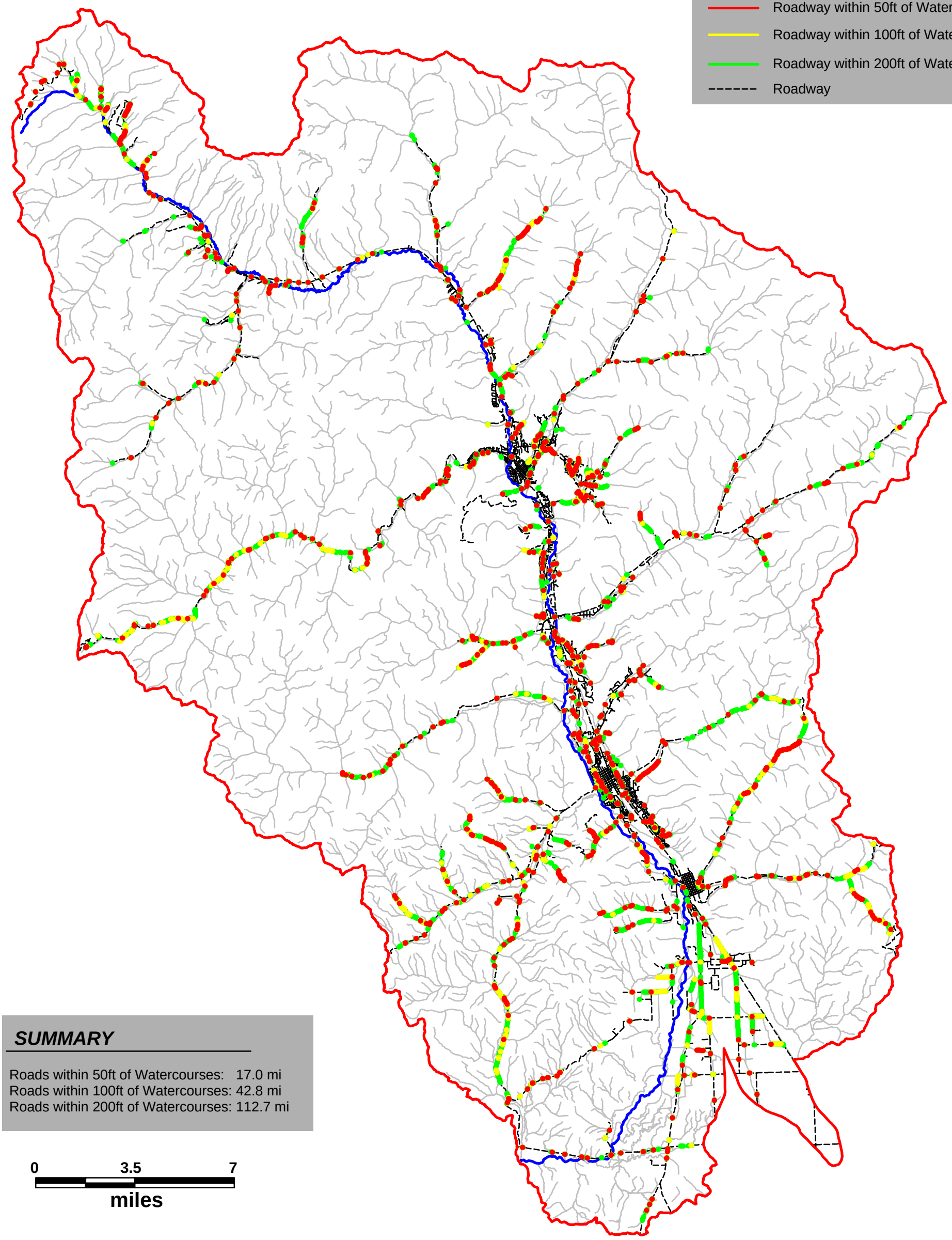

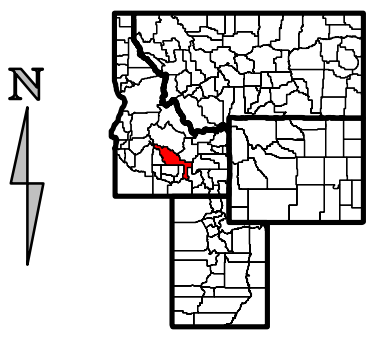

Blaine County, Idaho

Exhibit 6

Roadway Proximity to Watercourses
in the Big Wood River Project Area
Blaine County, Idaho

Approximate Scale: 1 inch = 3.5 miles

research & consulting inc.
Biota
PO Box 8578, 140 E Broadway, Suite 23, Jackson, WY 83002

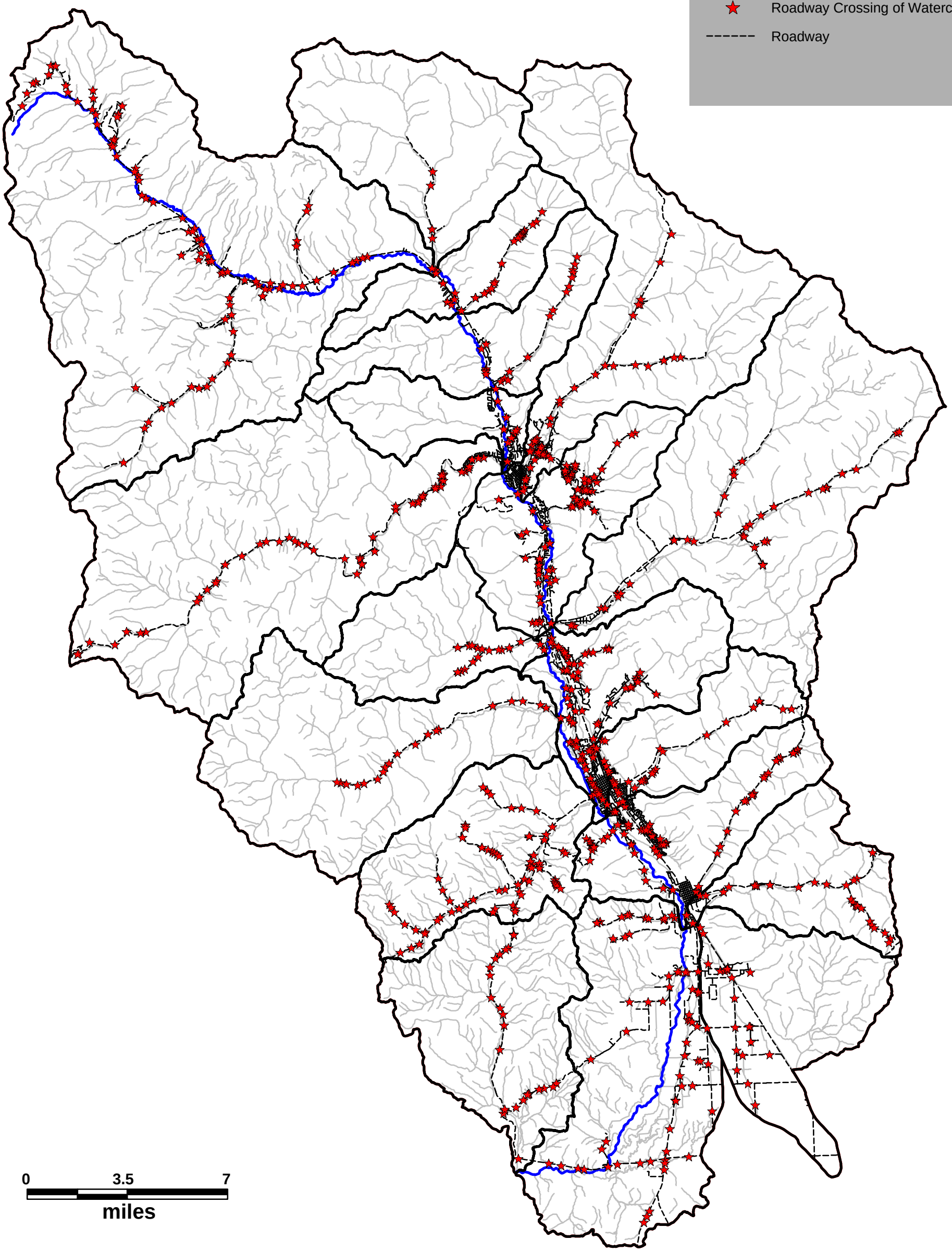

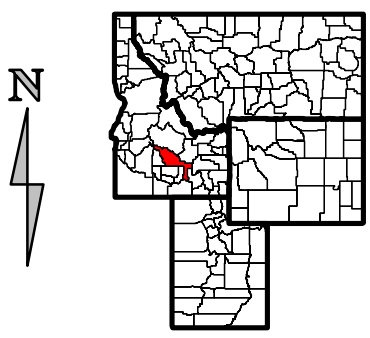

Blaine County, Idaho

Exhibit 7

Roadway Crossings of Watercourses
in the Big Wood River Project Area
Blaine County, Idaho

Approximate Scale: 1 inch = 3.5 miles

research & consulting inc.
Biota

PO Box 8578, 140 E Broadway, Suite 23, Jackson, WY 83002

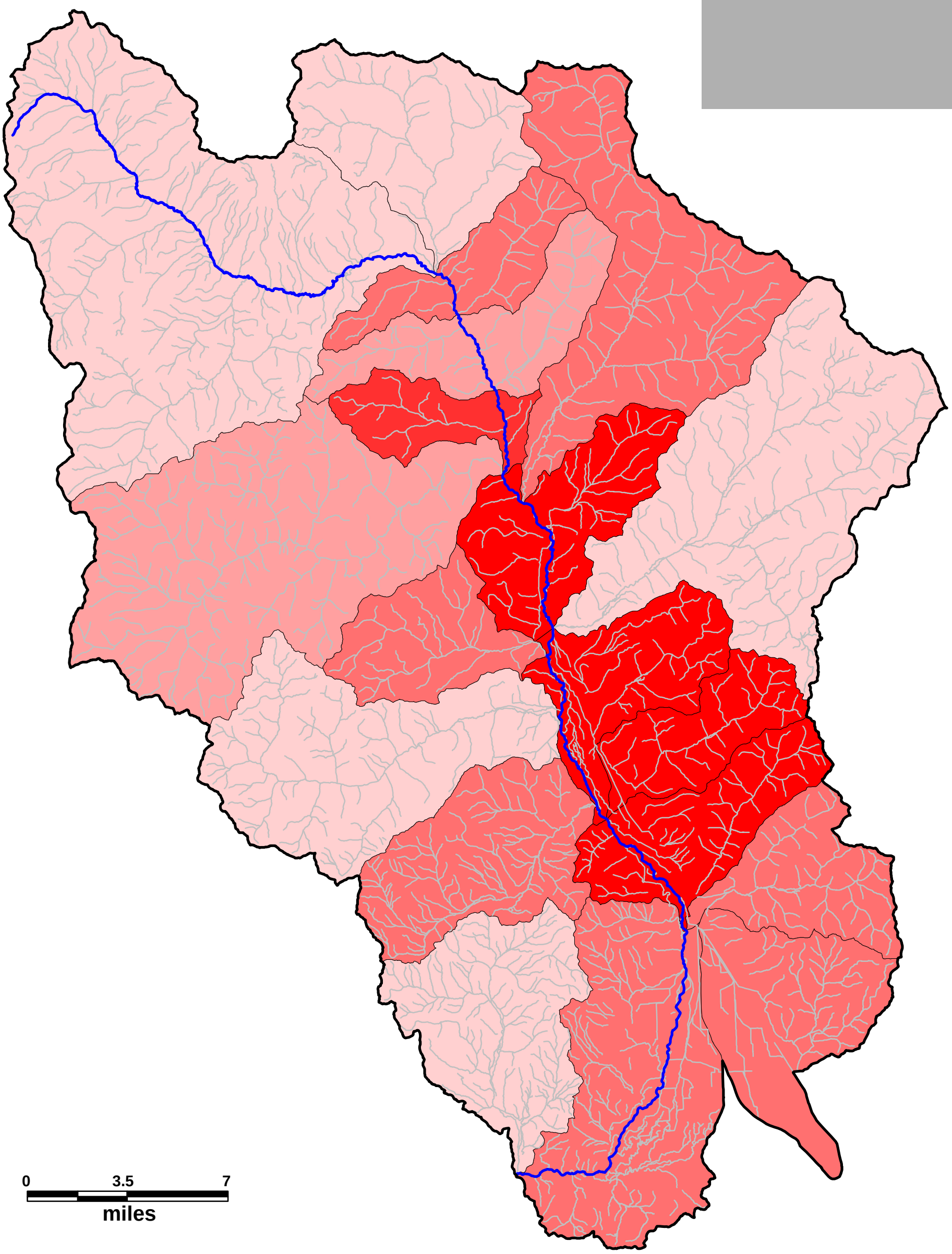

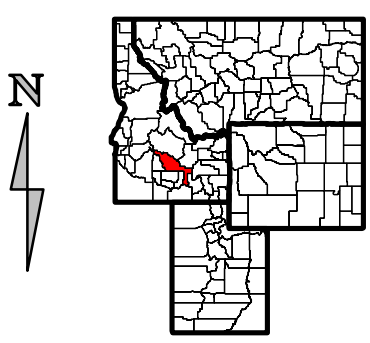

Blaine County, Idaho

Exhibit 8

Relative Road Impact Hazard
by Tributary Catchment
in the Big Wood River Project Area
Blaine County, Idaho

Approximate Scale: 1 inch = 3.5 miles

research & consulting inc.
Biota

PO Box 8578, 140 E Broadway, Suite 23, Jackson, WY 83002

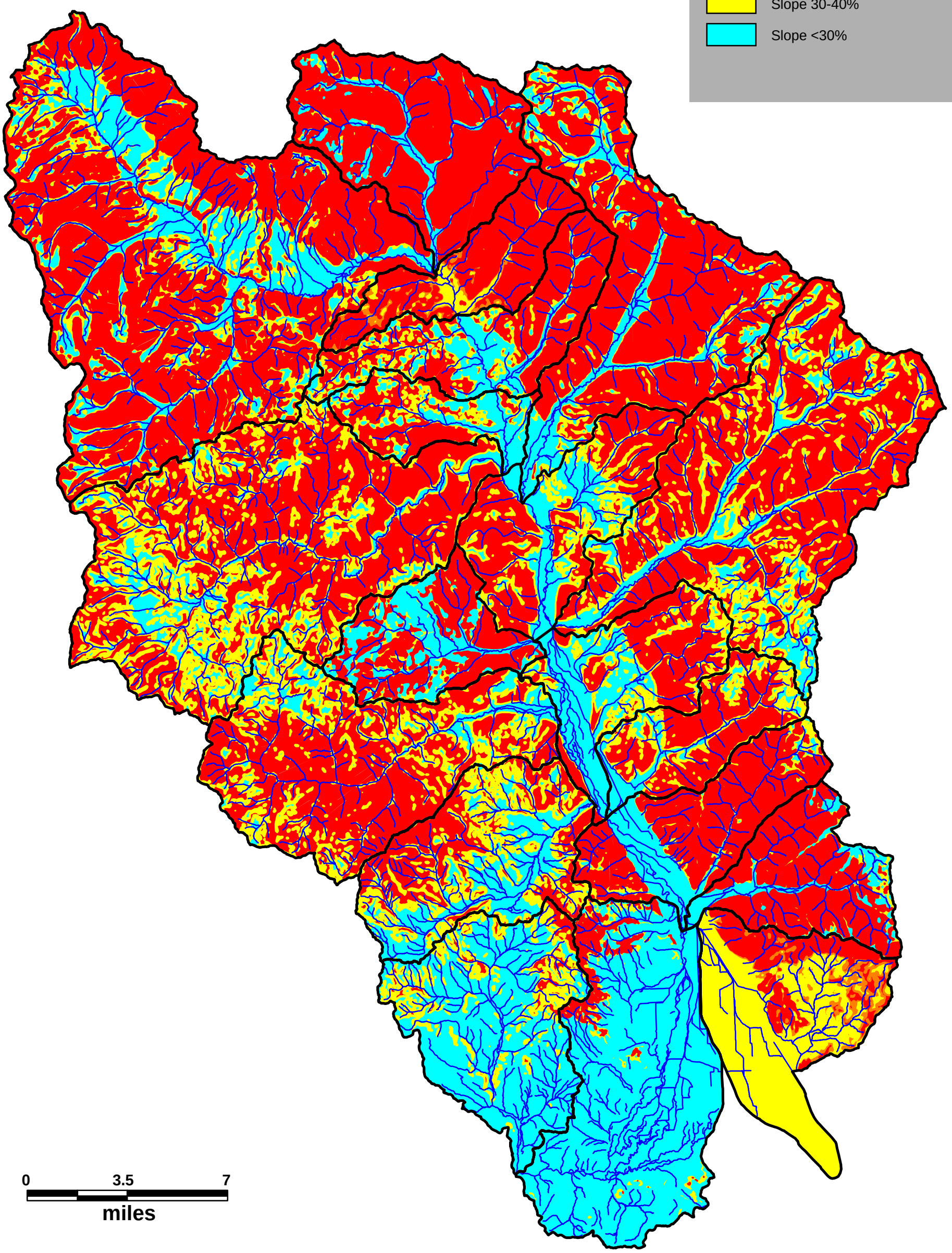

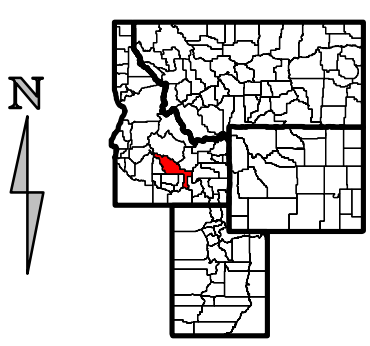

Blaine County, Idaho

Exhibit 9

Landscape Slope Summary
in the Big Wood River Project Area
Blaine County, Idaho

Approximate Scale: 1 inch = 3.5 miles

research & consulting inc.
Biota
PO Box 8578, 140 E Broadway, Suite 23, Jackson, WY 83002

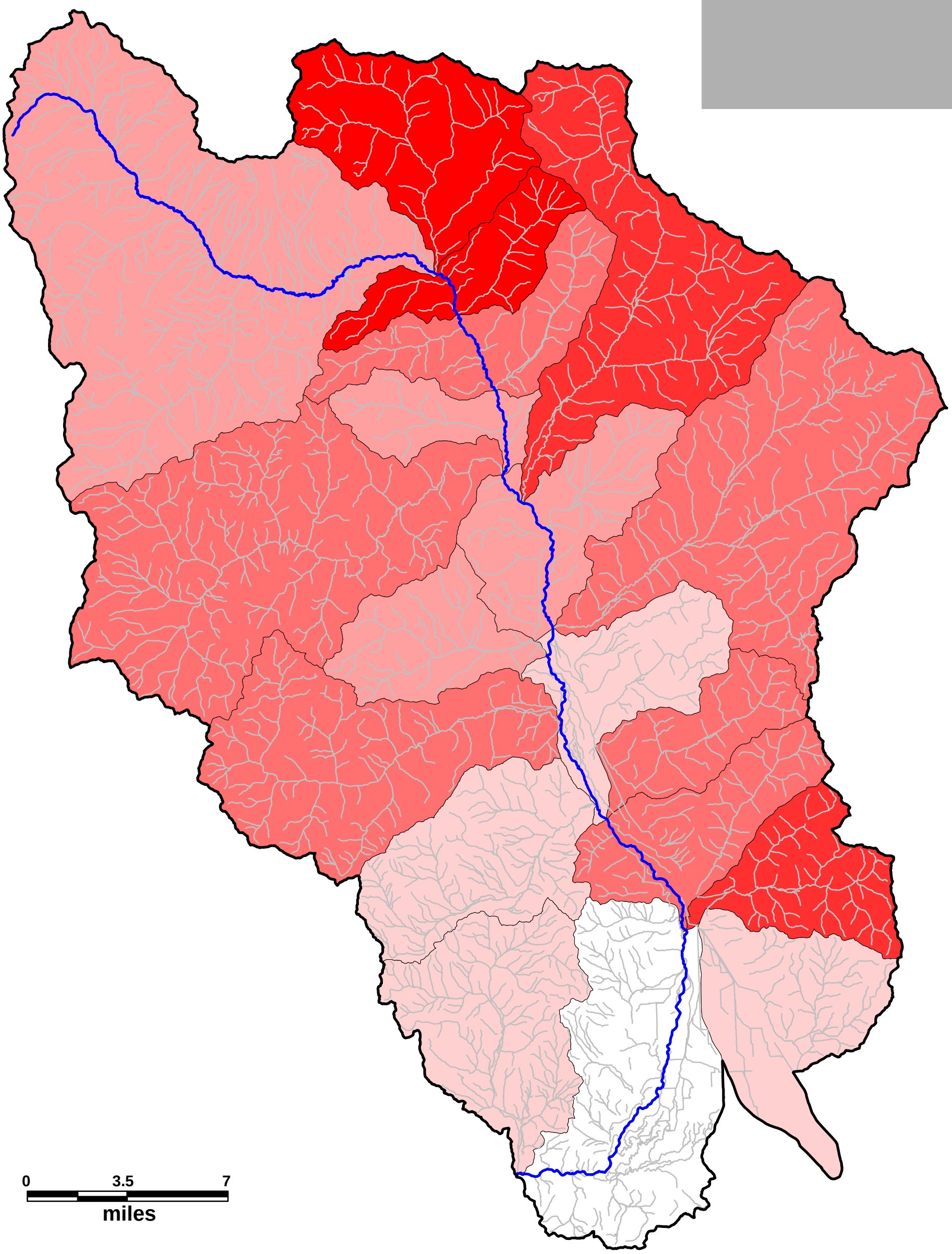

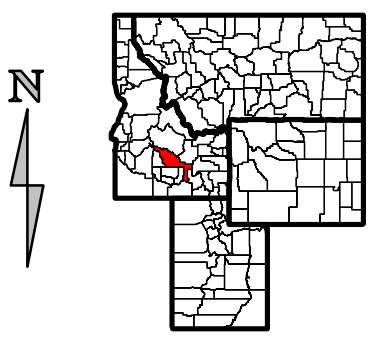

Blaine County, Idaho

Exhibit 10

Relative Landscape Slope Hazard
by Tributary Catchment
in the Big Wood River Project Area
Blaine County, Idaho

Approximate Scale: 1 inch = 3.5 miles

research & consulting inc.
Biota
PO Box 8578, 140 E Broadway, Suite 23, Jackson, WY 83002

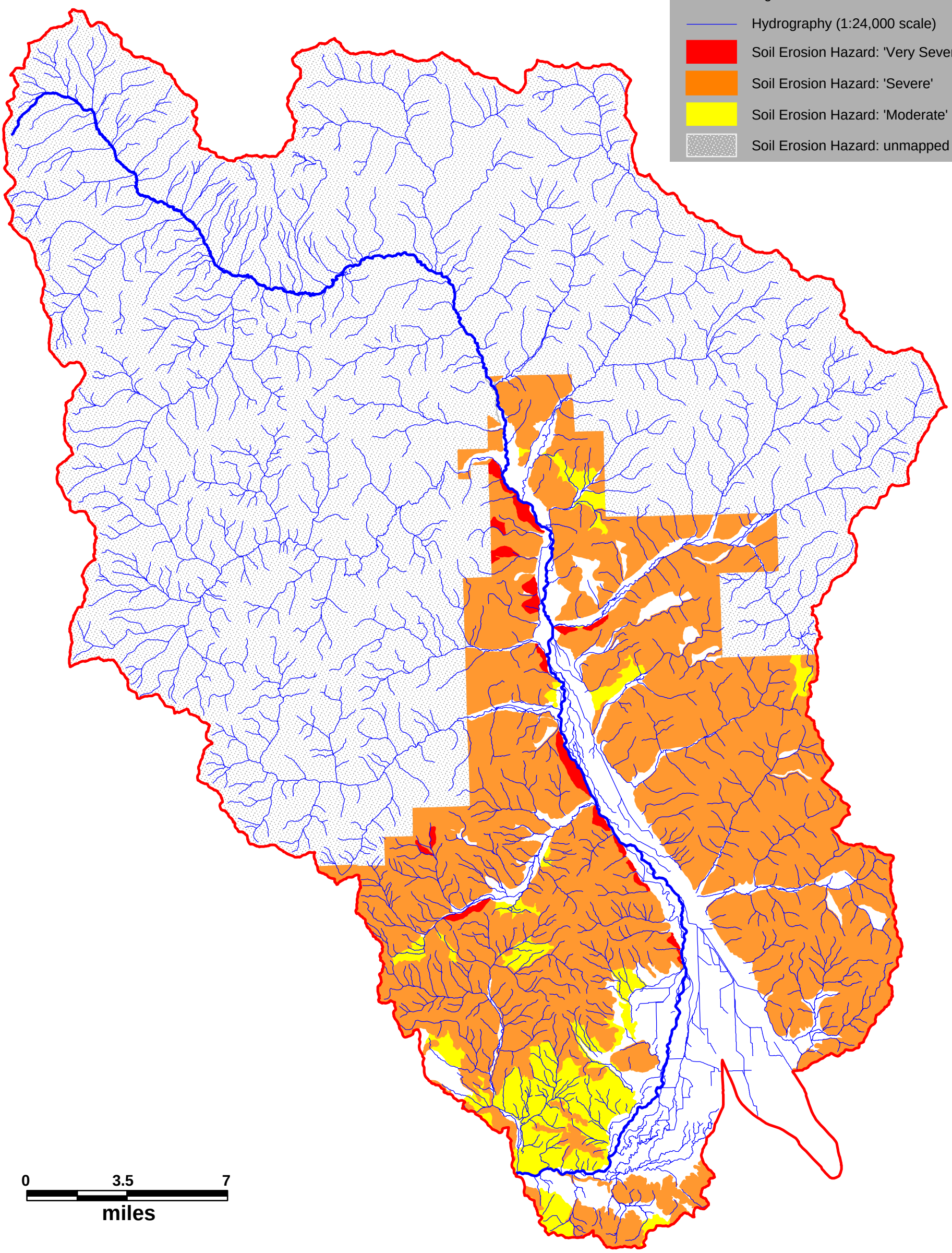

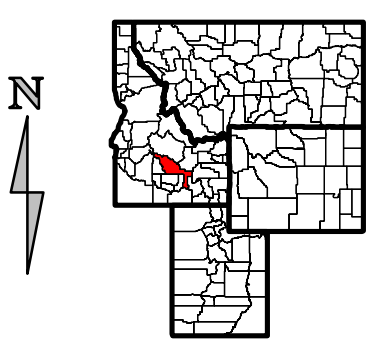

Blaine County, Idaho

Exhibit 11

Soil Erosion Hazard Ratings
in the Big Wood River Project Area
Blaine County, Idaho

Approximate Scale: 1 inch = 3.5 miles

research & consulting inc.
Biota

PO Box 8578, 140 E Broadway, Suite 23, Jackson, WY 83002

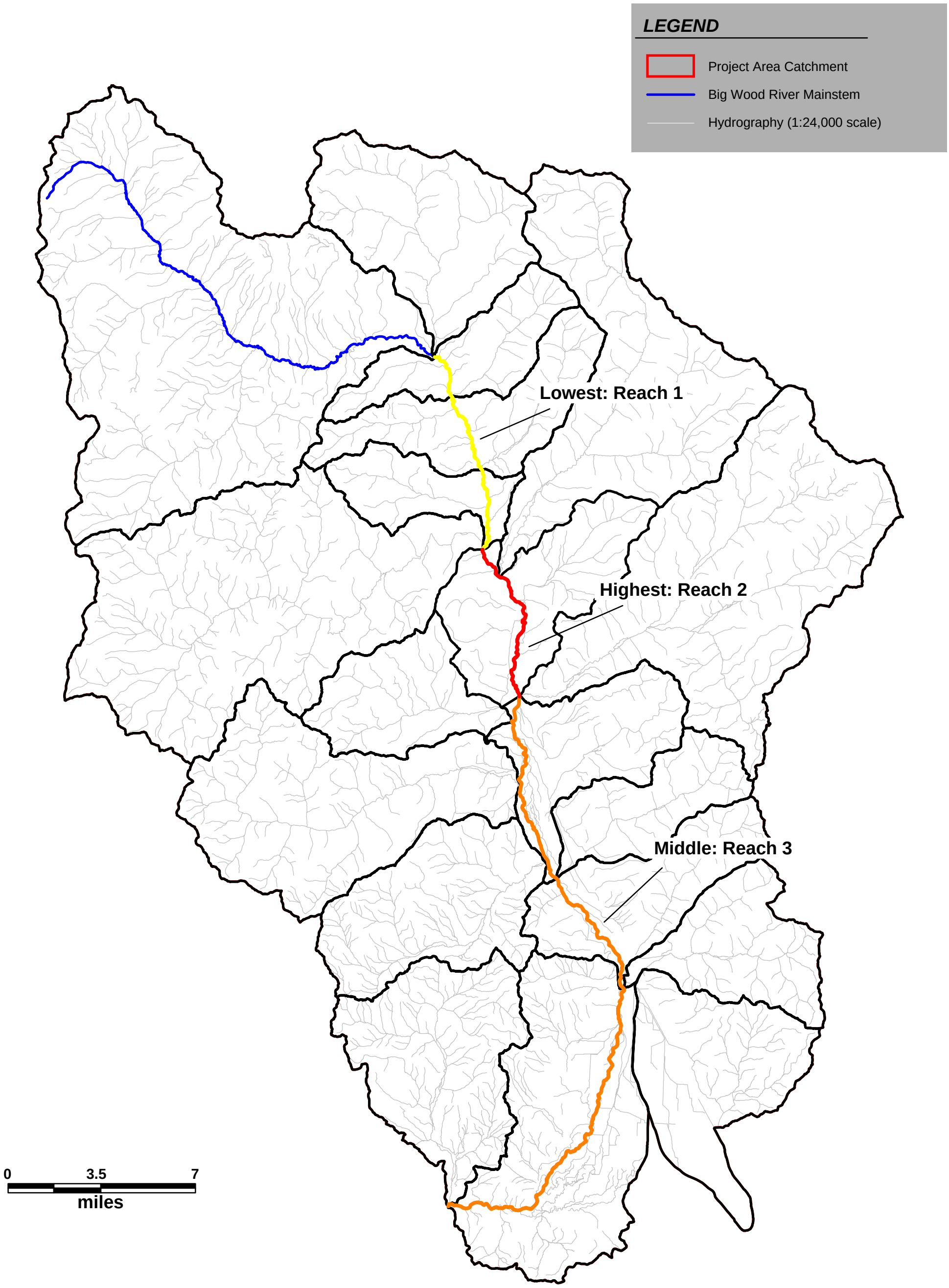

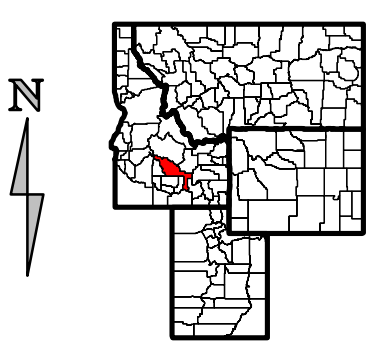

Blaine County, Idaho

Exhibit 12

Relative Soil Erosion Hazard by Study Segment
in the Big Wood River Project Area
Blaine County, Idaho

Approximate Scale: 1 inch = 3.5 miles

research & consulting inc.
Biota

PO Box 8578, 140 E Broadway, Suite 23, Jackson, WY 83002

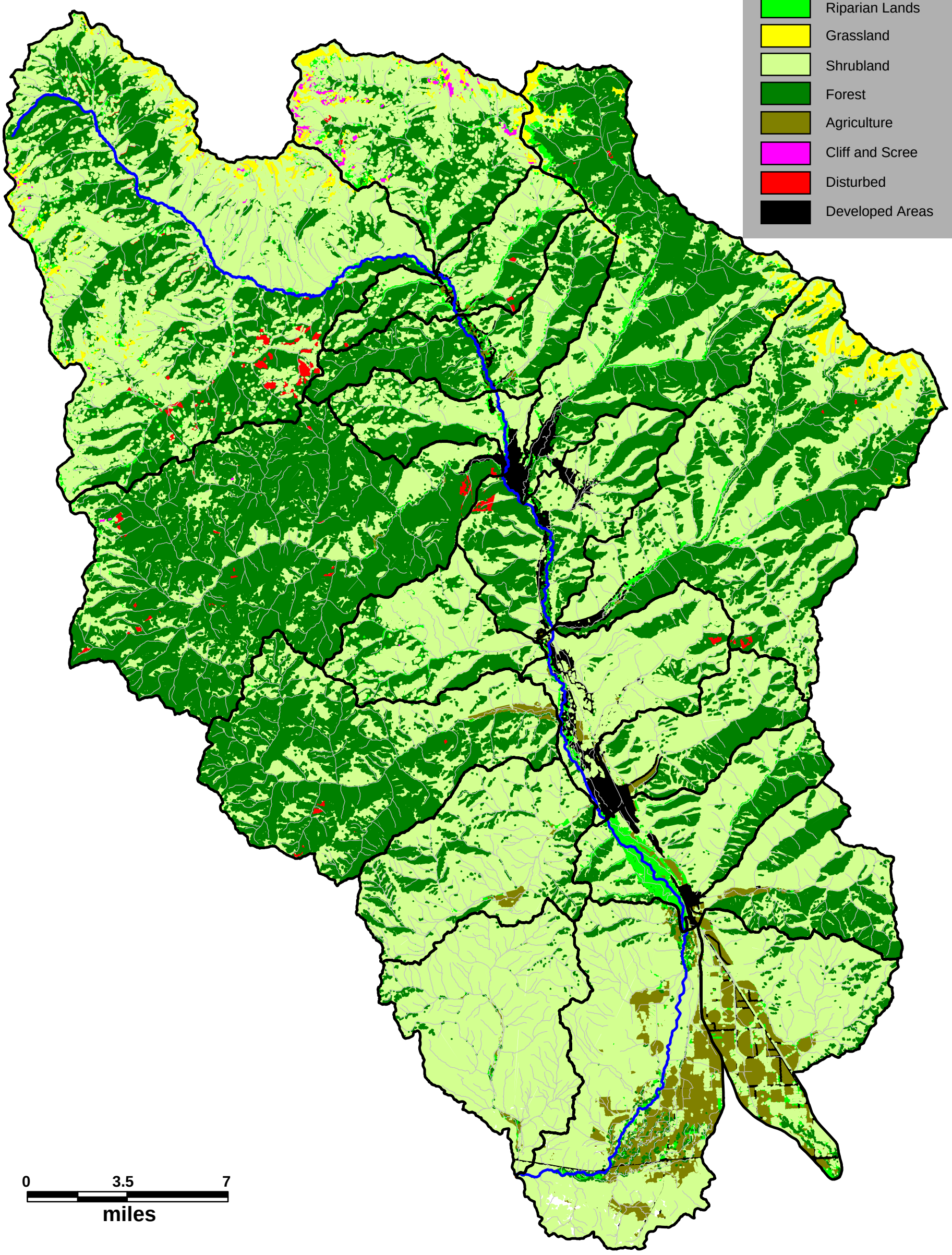

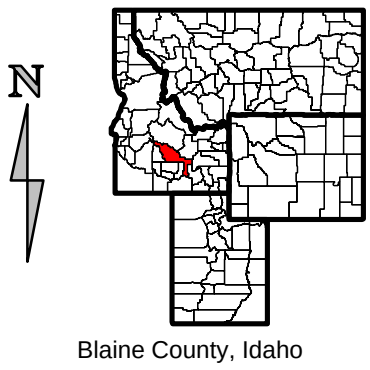

Blaine County, Idaho

Exhibit 13

Land Cover Summary
in the Big Wood River Project Area
Blaine County, Idaho

Approximate Scale: 1 inch = 3.5 miles

research & consulting inc.
Biota

PO Box 8578, 140 E Broadway, Suite 23, Jackson, WY 83002

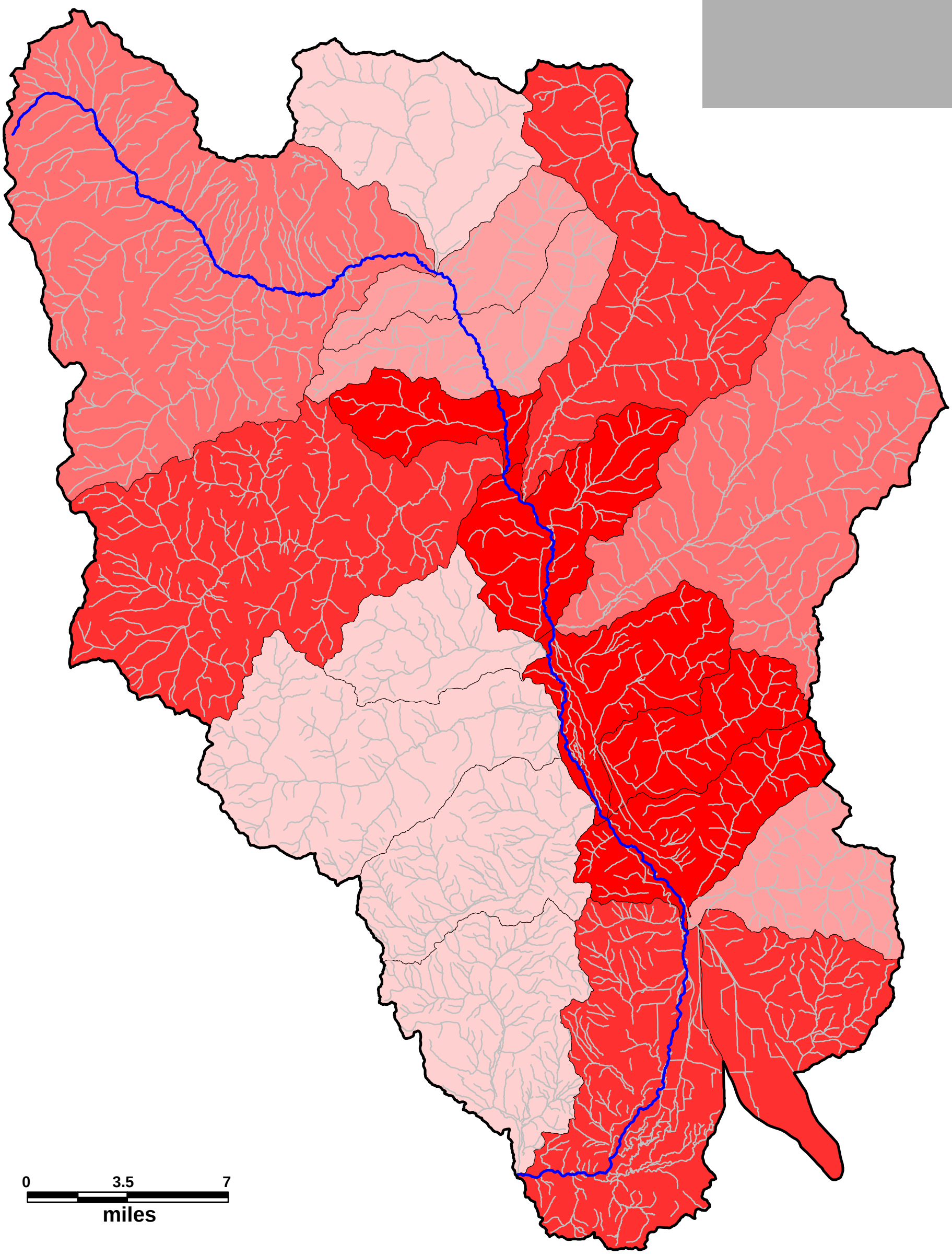

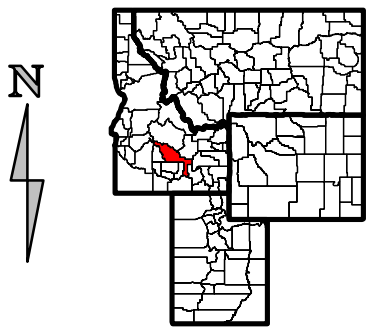

Blaine County, Idaho

Exhibit 14

Relative Adverse Land Cover Impacts
by Tributary Catchment
in the Big Wood River Project Area
Blaine County, Idaho

Approximate Scale: 1 inch = 3.5 miles

research & consulting inc.
Biota

PO Box 8578, 140 E Broadway, Suite 23, Jackson, WY 83002

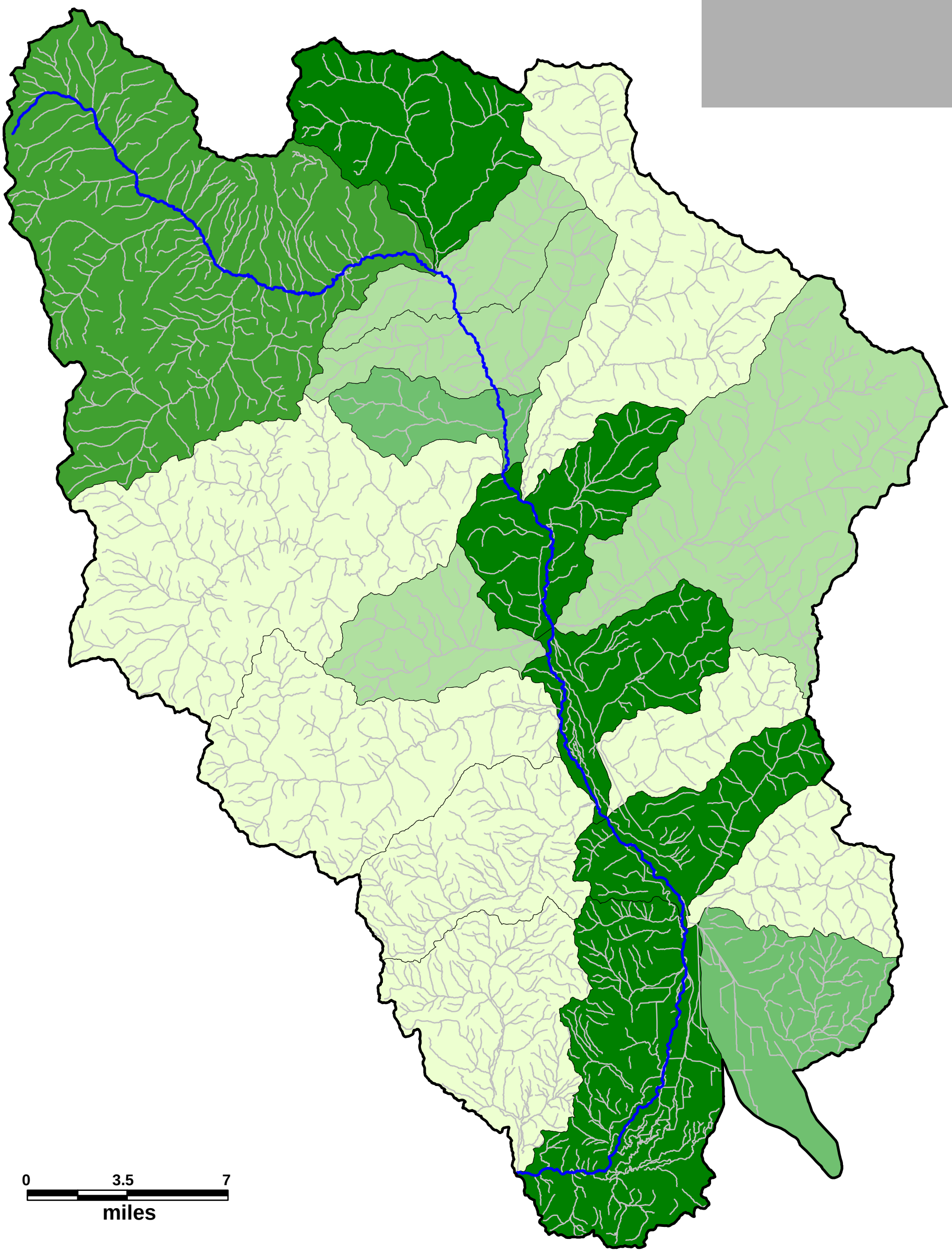

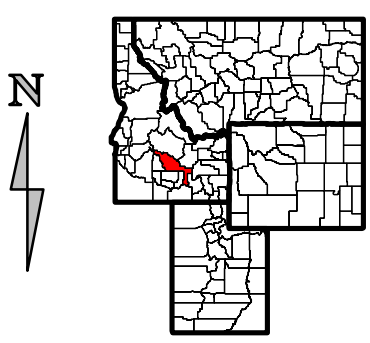

Blaine County, Idaho

Exhibit 15

Relative Benefit from Riparian Land Cover
by Tributary Catchment
in the Big Wood River Project Area
Blaine County, Idaho

Approximate Scale: 1 inch = 3.5 miles

research & consulting inc.
Biota
PO Box 8578, 140 E Broadway, Suite 23, Jackson, WY 83002

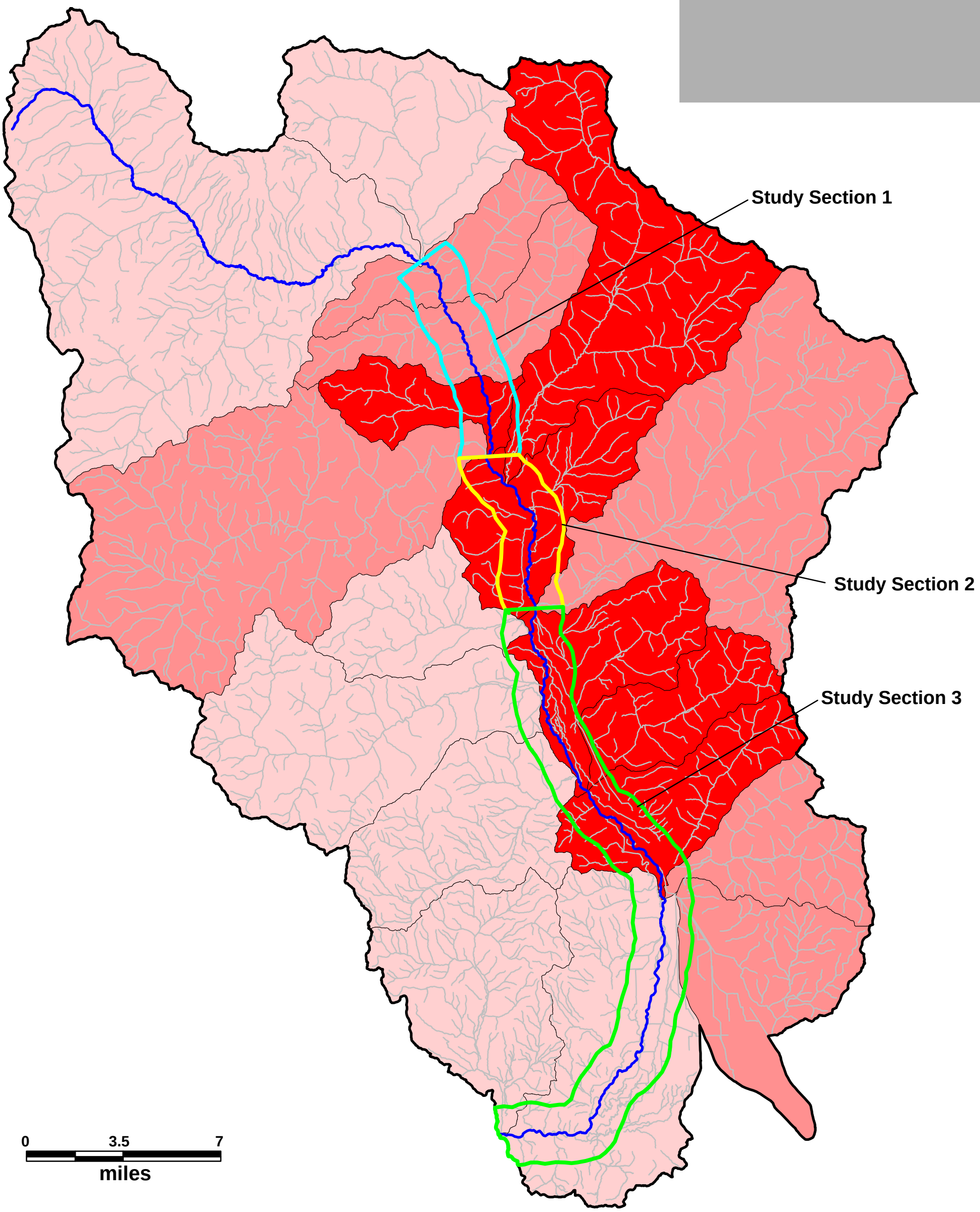

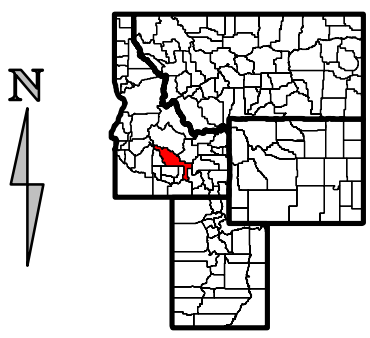

Blaine County, Idaho

Exhibit 16
Combined
Soil Erosion Hazard, Road, Land Slope, and Land Cover
Relative Impact Hazard
by Tributary Catchment
in the Big Wood River Project Area
Blaine County, Idaho

Approximate Scale: 1 inch = 3.5 miles

research & consulting inc.
Biota
PO Box 8578, 140 E Broadway, Suite 23, Jackson, WY 83002

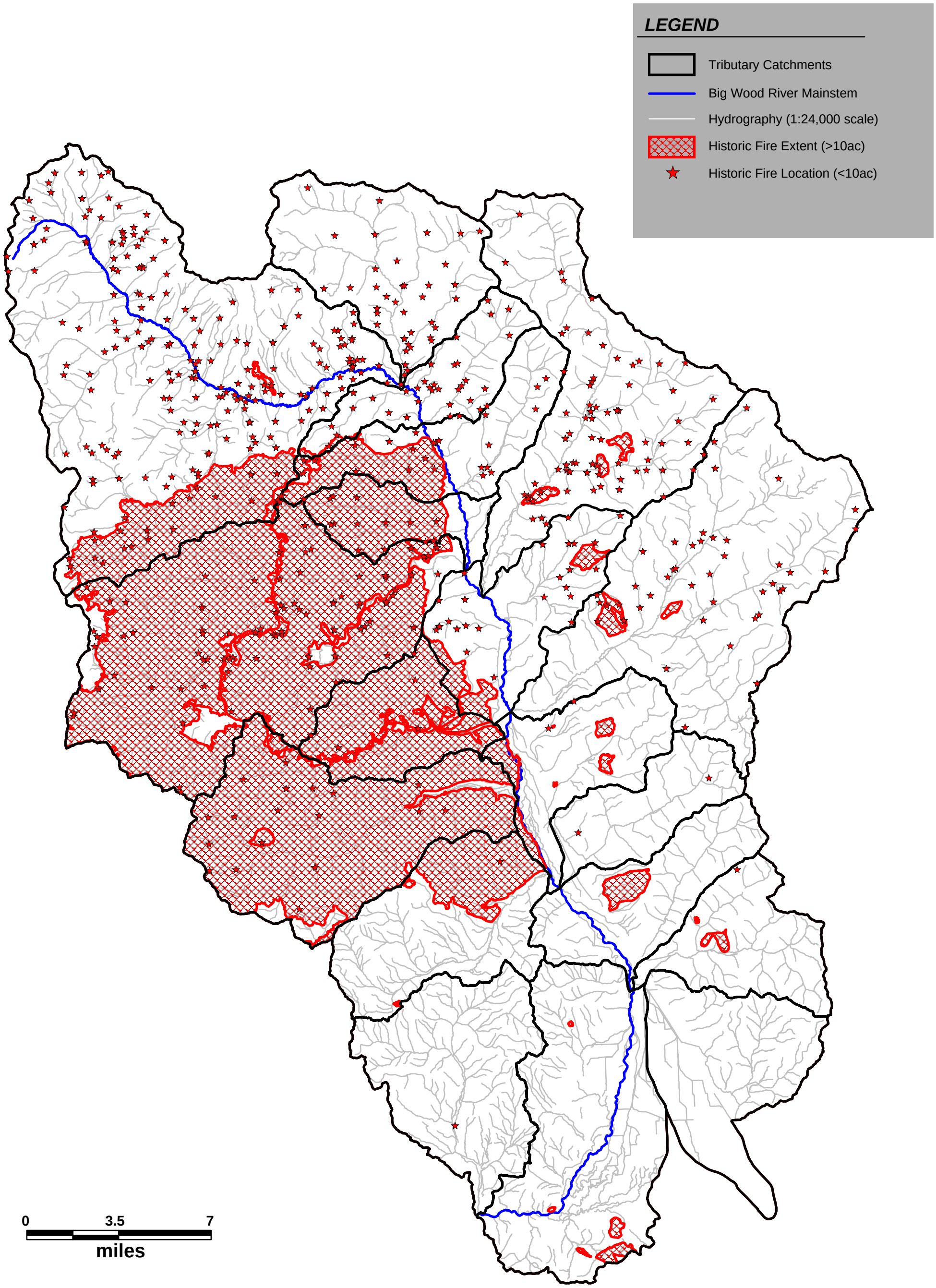

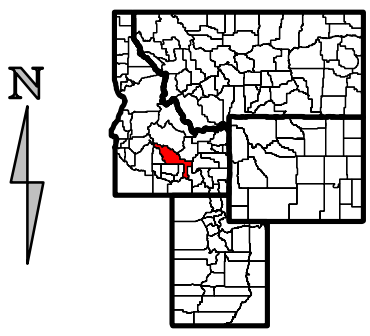

Blaine County, Idaho

Exhibit 17

Fire History
in the Big Wood River Project Area
Blaine County, Idaho

Approximate Scale: 1 inch = 3.5 miles

research & consulting inc.
Biota

PO Box 8578, 140 E Broadway, Suite 23, Jackson, WY 83002

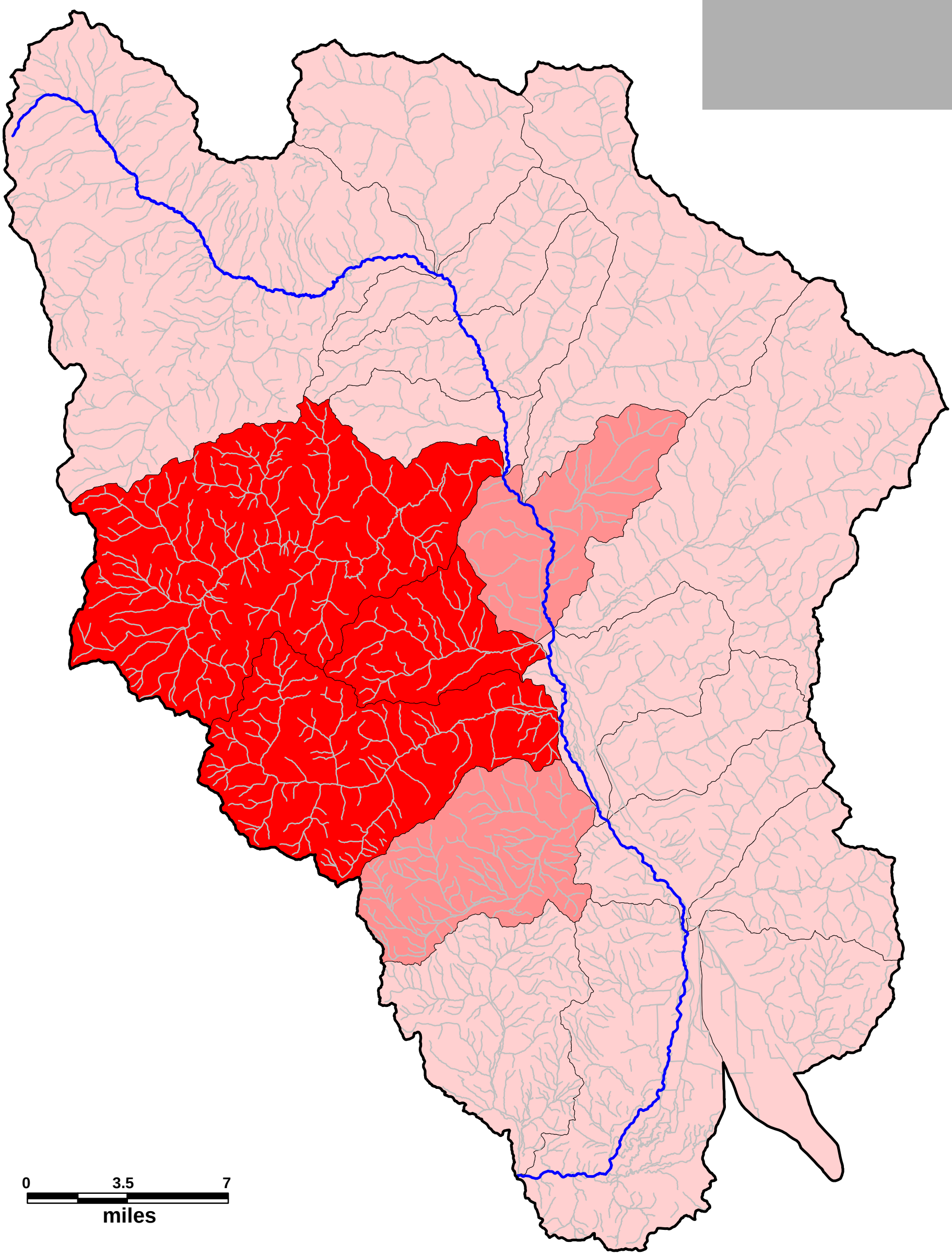

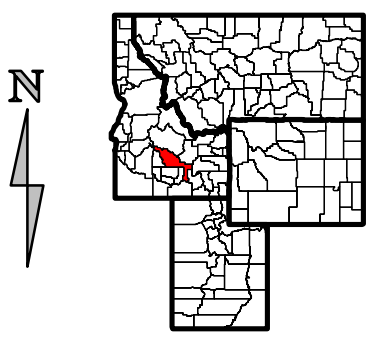

Blaine County, Idaho

Exhibit 18

Fire Size
Relative Impact Hazard
by Tributary Catchment
in the Big Wood River Project Area
Blaine County, Idaho

Approximate Scale: 1 inch = 3.5 miles

research & consulting inc.
Biota
PO Box 8578, 140 E Broadway, Suite 23, Jackson, WY 83002

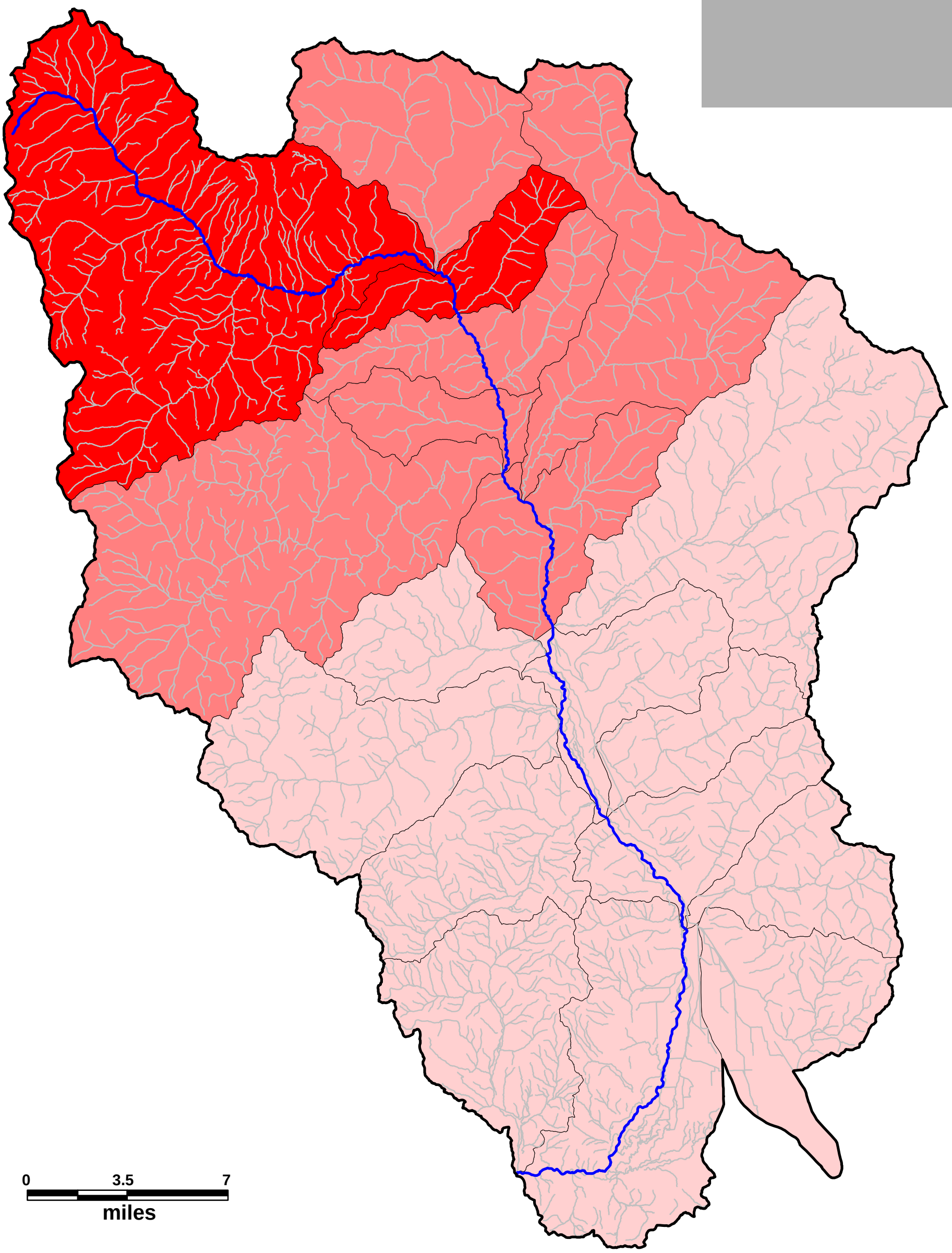

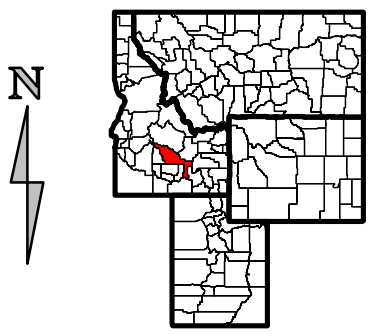

Blaine County, Idaho

Exhibit 19

Historic Number of Fires
Relative Impact Hazard
by Tributary Catchment
in the Big Wood River Project Area
Blaine County, Idaho

Approximate Scale: 1 inch = 3.5 miles

research & consulting inc.
Biota

PO Box 8578, 140 E Broadway, Suite 23, Jackson, WY 83002

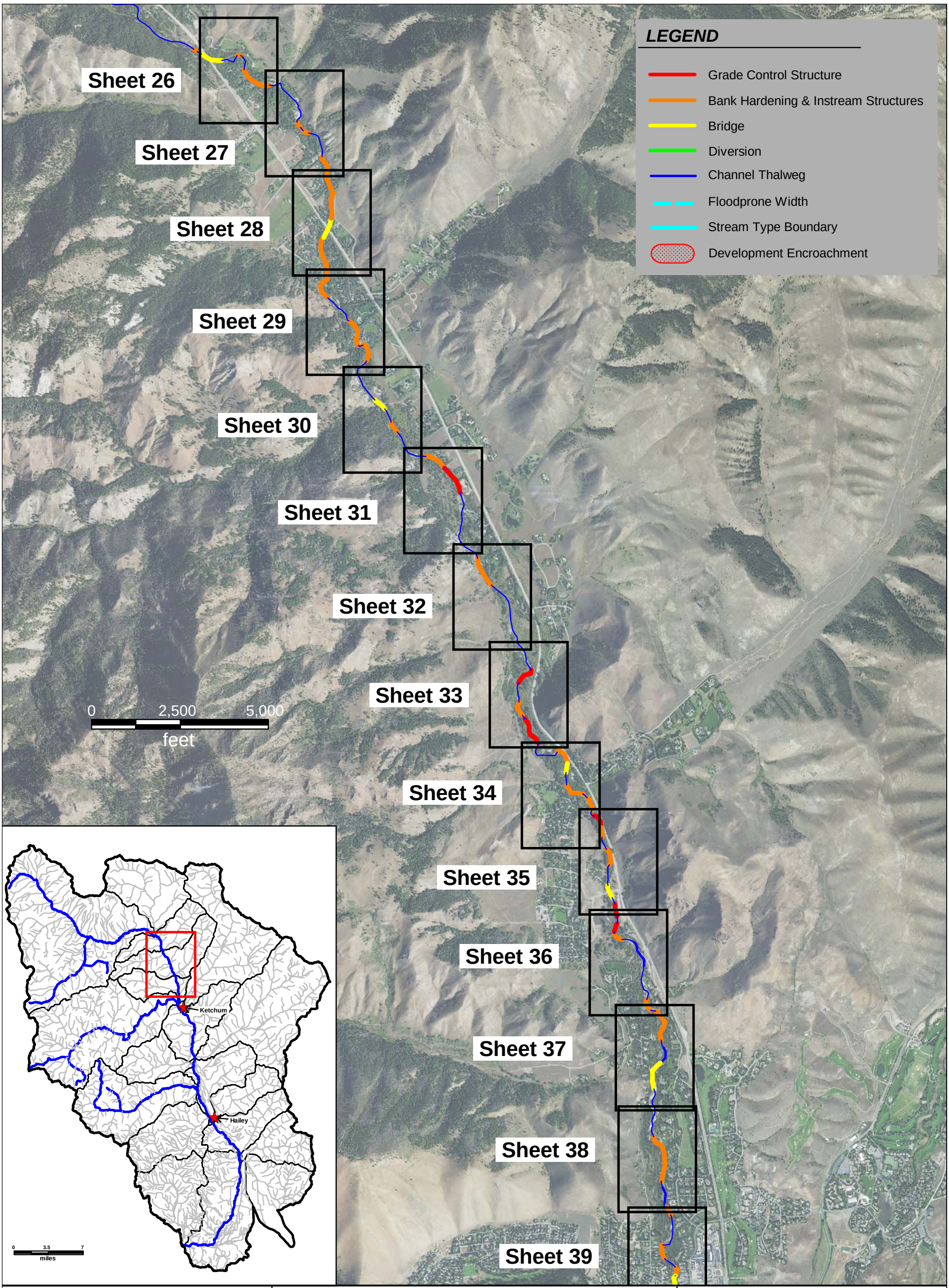

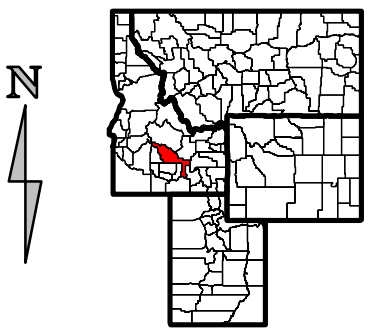

Blaine County, Idaho

Exhibit 20
Channel and Bank Manipulations
Big Wood River Project Area
Blaine County, Idaho

Approximate Scale: 1 inch = 2500 feet
2013 Color Aerial Photography

research & consulting inc.
Biota
PO Box 8578, 140 E Broadway, Suite 23, Jackson, WY 83002

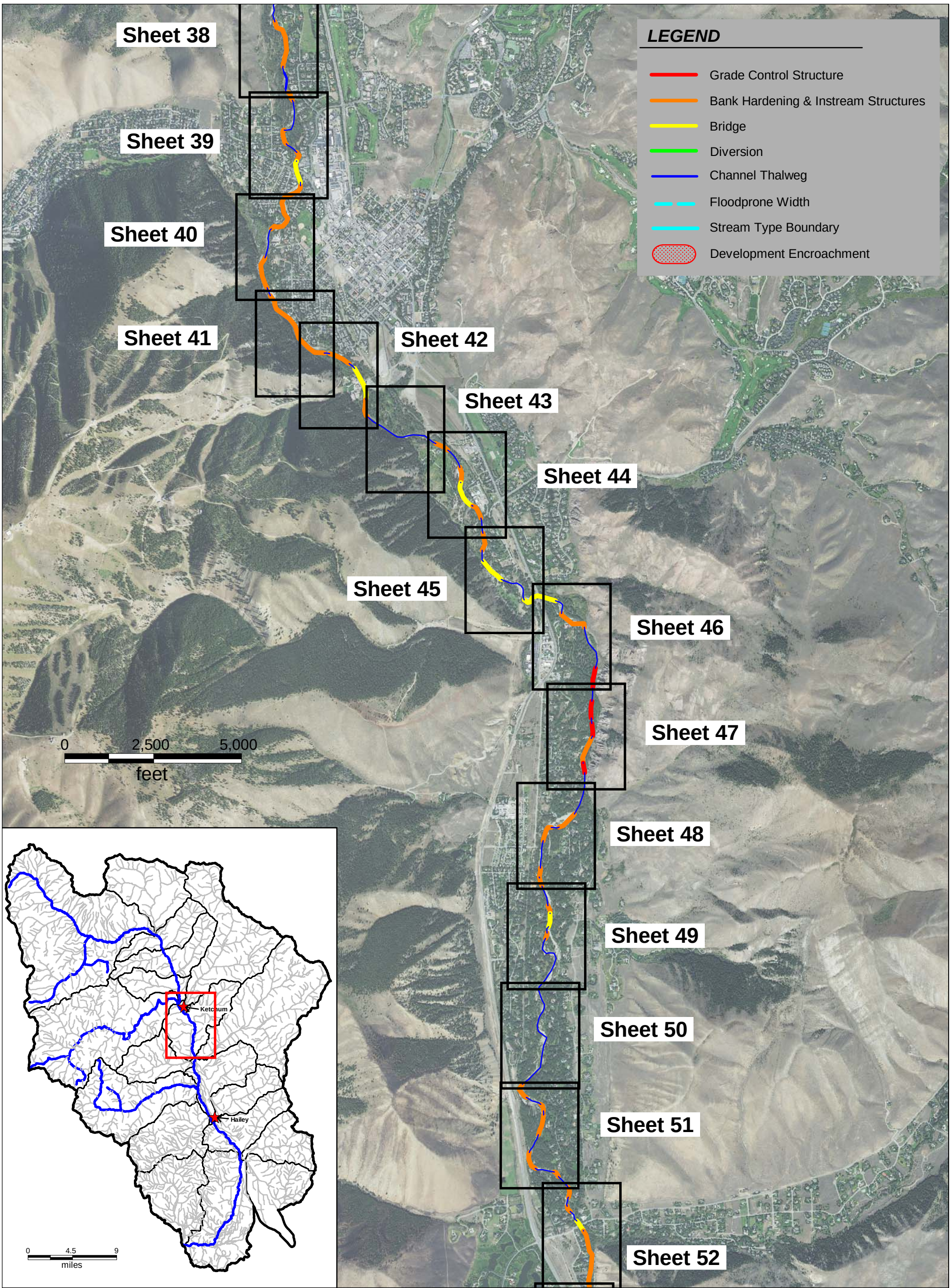

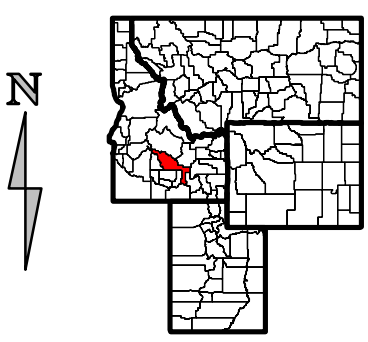

Blaine County, Idaho

Exhibit 21
Channel and Bank Manipulations
Big Wood River Project Area
Blaine County, Idaho

Approximate Scale: 1 inch = 2500 feet
2013 Color Aerial Photography

research & consulting inc.
Biota
PO Box 8578, 140 E Broadway, Suite 23, Jackson, WY 83002

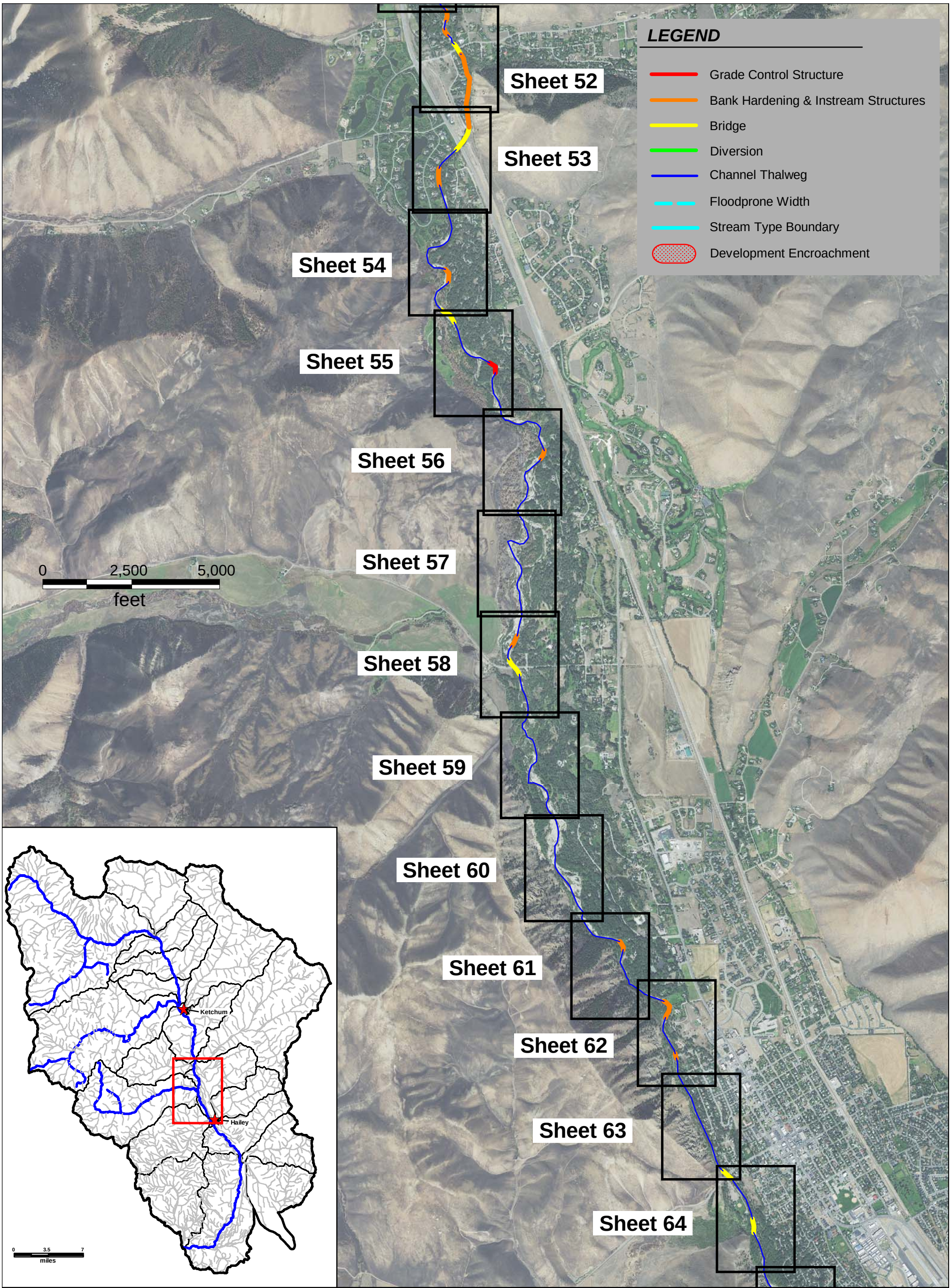

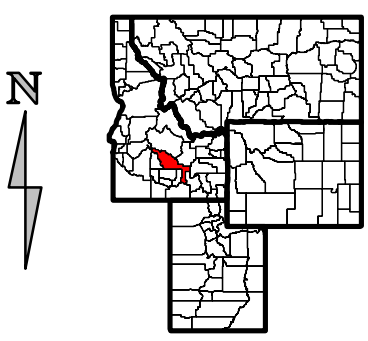

Blaine County, Idaho

Exhibit 22
Channel and Bank Manipulations
Big Wood River Project Area
Blaine County, Idaho

Approximate Scale: 1 inch = 2500 feet
2013 Color Aerial Photography

research & consulting inc.
Biota

PO Box 8578, 140 E Broadway, Suite 23, Jackson, WY 83002

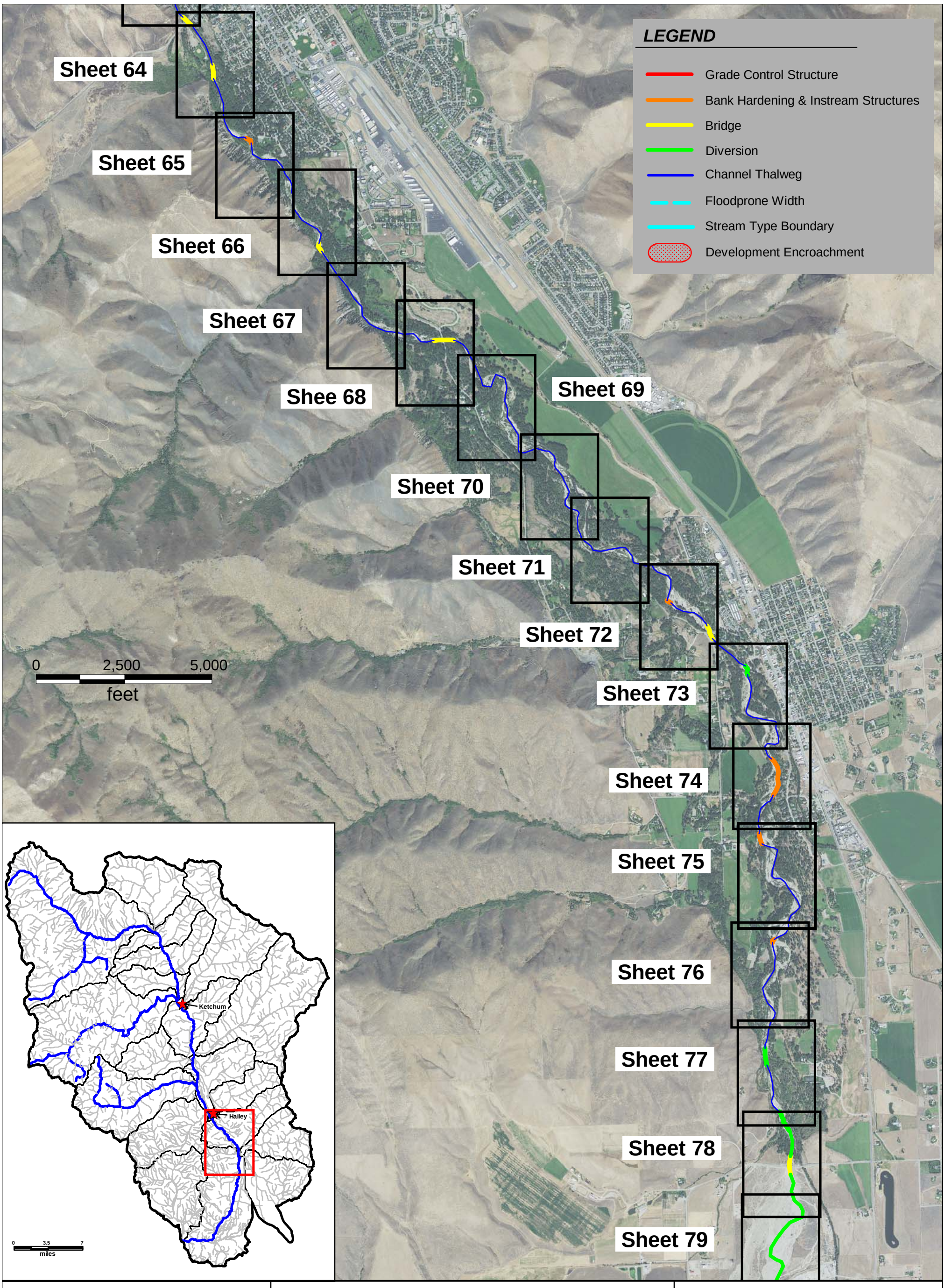

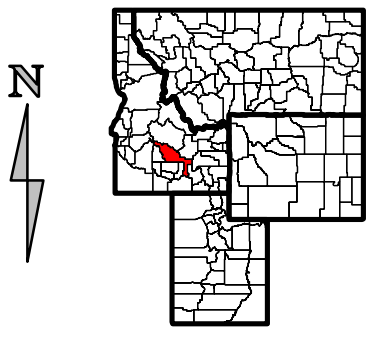

Blaine County, Idaho

Exhibit 23

Channel and Bank Manipulations
Big Wood River Project Area
Blaine County, Idaho

Approximate Scale: 1 inch = 2500 feet
2013 Color Aerial Photography

research & consulting inc.
Biota

PO Box 8578, 140 E Broadway, Suite 23, Jackson, WY 83002

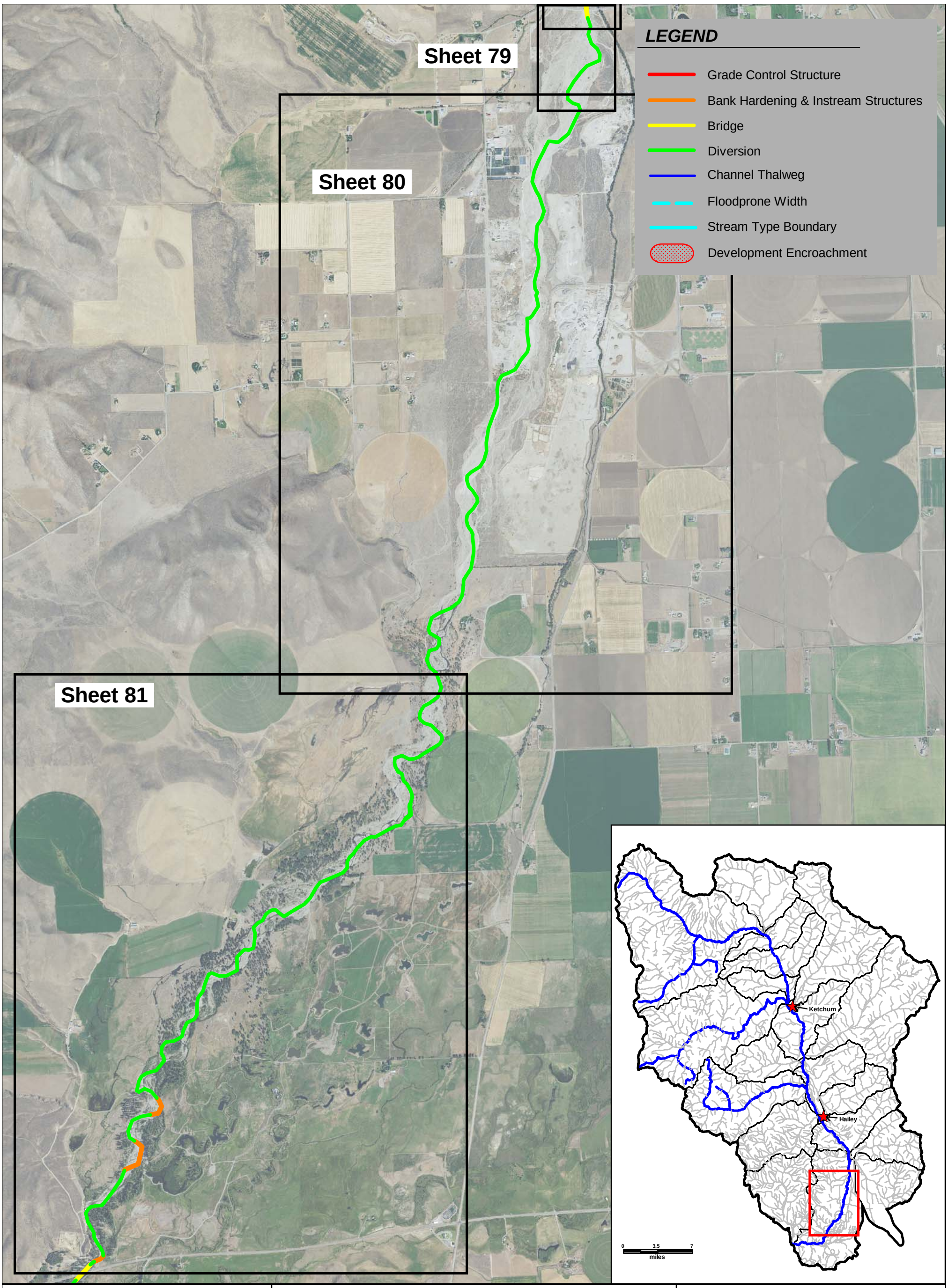

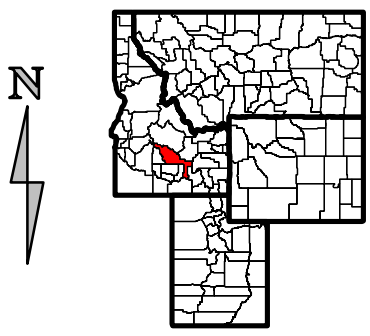

Blaine County, Idaho

Exhibit 24
Channel and Bank Manipulations
Big Wood River Project Area
Blaine County, Idaho

Approximate Scale: 1 inch = 2500 feet
2013 Color Aerial Photography

research & consulting inc.
Biota
PO Box 8578, 140 E Broadway, Suite 23, Jackson, WY 83002

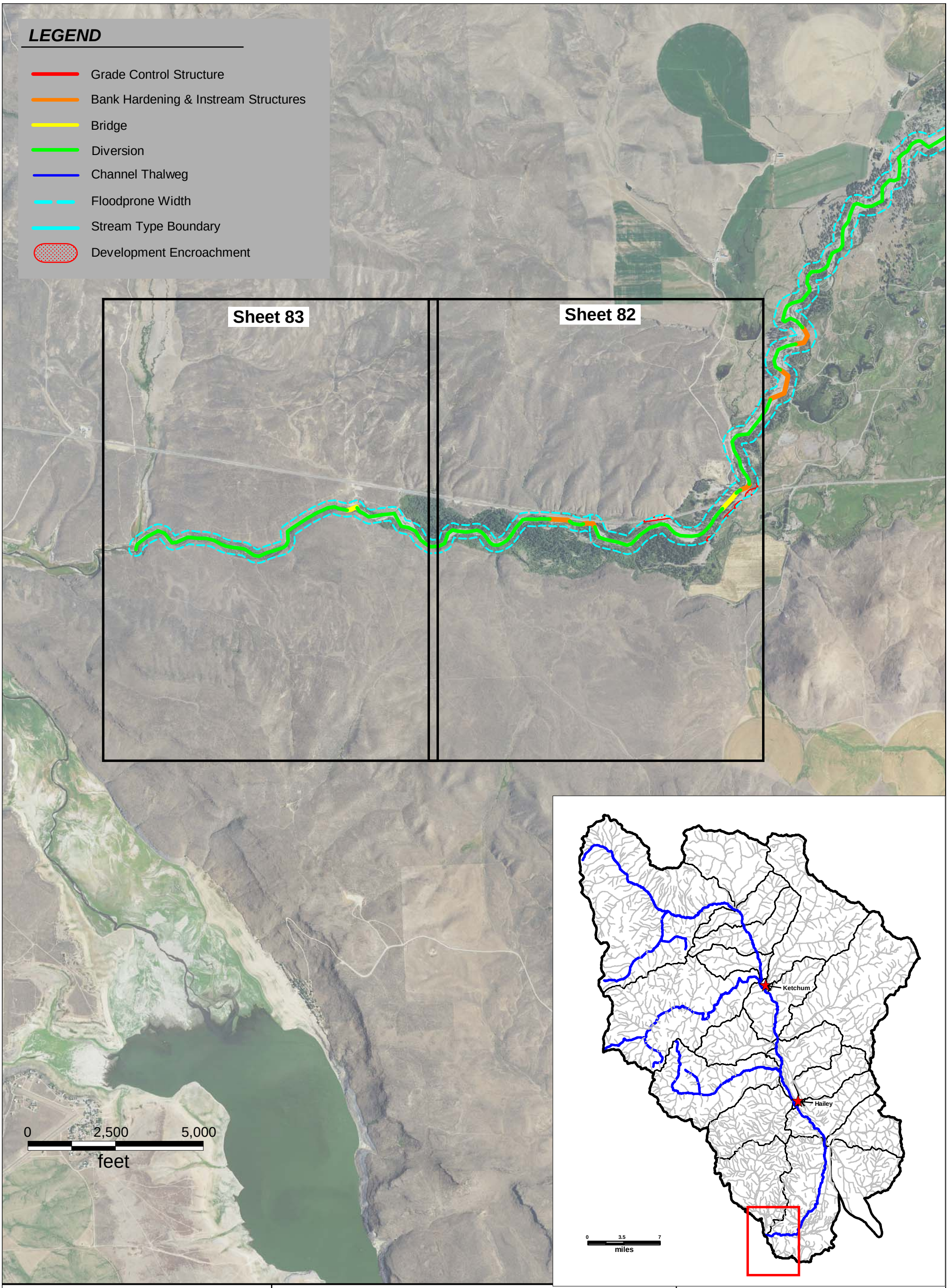

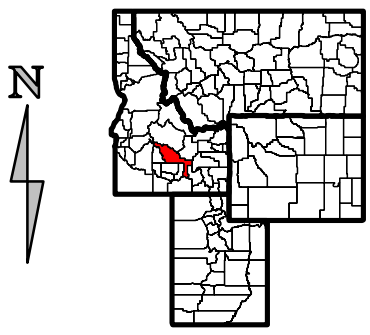

Blaine County, Idaho

Exhibit 25
Channel and Bank Manipulations
Big Wood River Project Area
Blaine County, Idaho

Approximate Scale: 1 inch = 2500 feet
2013 Color Aerial Photography

research & consulting inc.
Biota

PO Box 8578, 140 E Broadway, Suite 23, Jackson, WY 83002

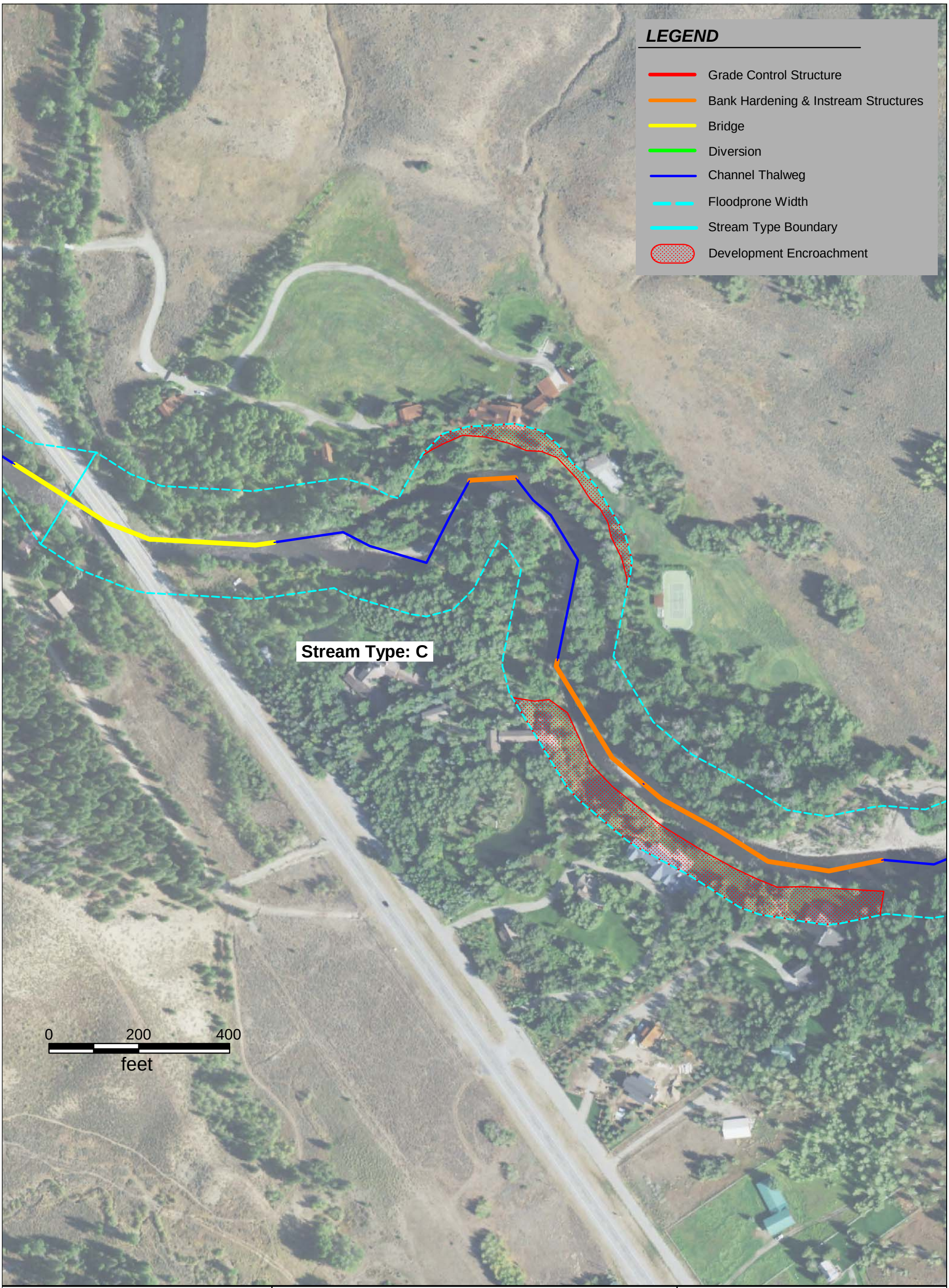

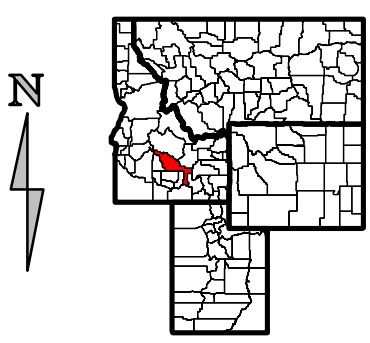

Blaine County, Idaho

Exhibit 26
Channel and Bank Manipulations
Big Wood River Project Area
Blaine County, Idaho

Approximate Scale: 1 inch = 200 feet
2013 Color Aerial Photography

research & consulting inc.
Biota
PO Box 8578, 140 E Broadway, Suite 23, Jackson, WY 83002

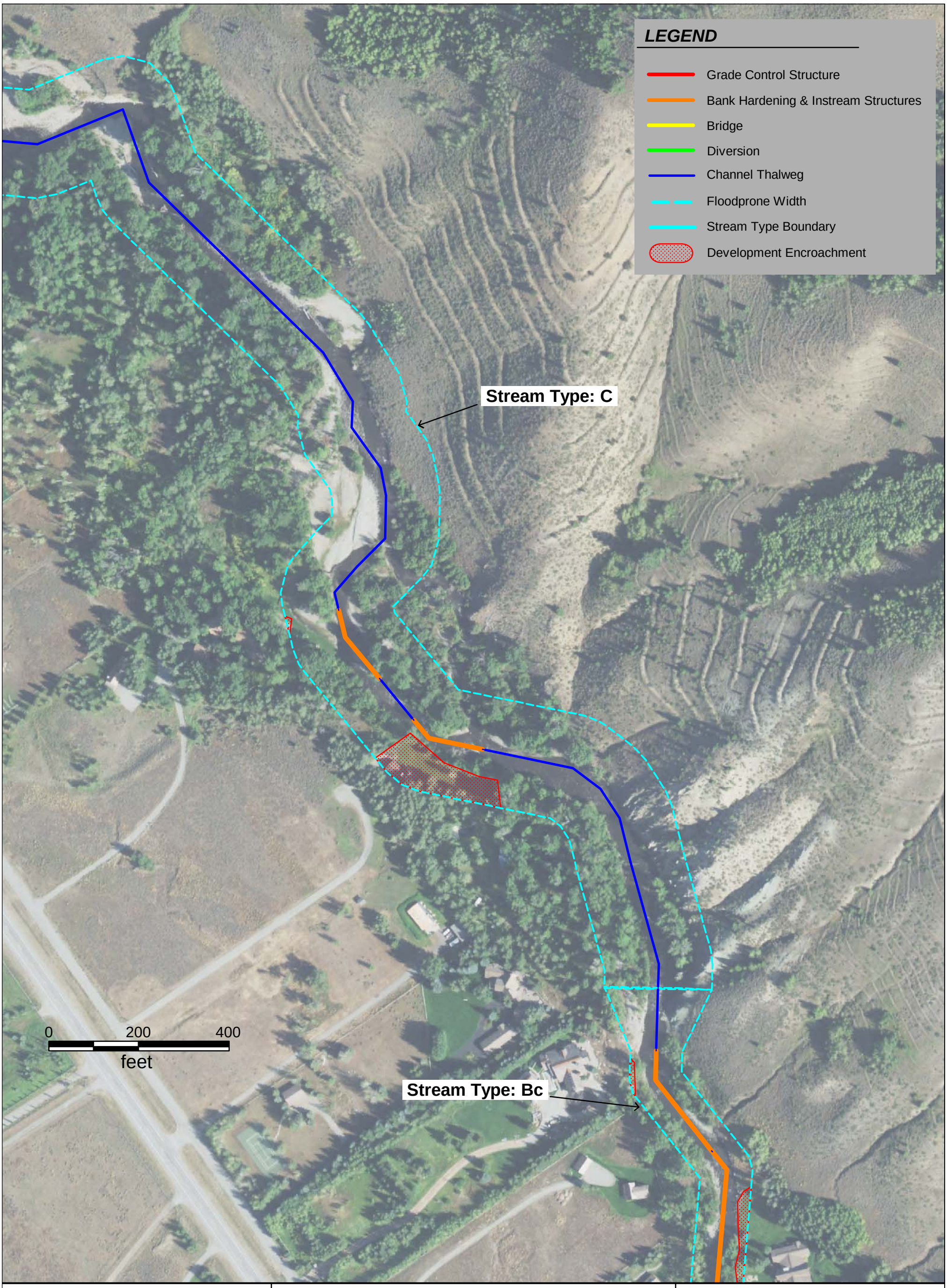

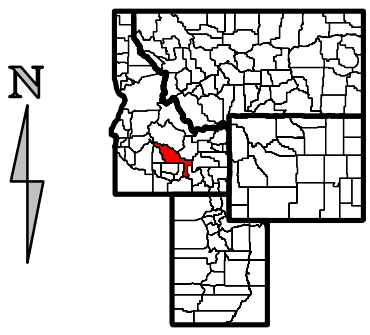

Blaine County, Idaho

Exhibit 27
Channel and Bank Manipulations
Big Wood River Project Area
Blaine County, Idaho

Approximate Scale: 1 inch = 200 feet
2013 Color Aerial Photography

research & consulting inc.
Biota
PO Box 8578, 140 E Broadway, Suite 23, Jackson, WY 83002

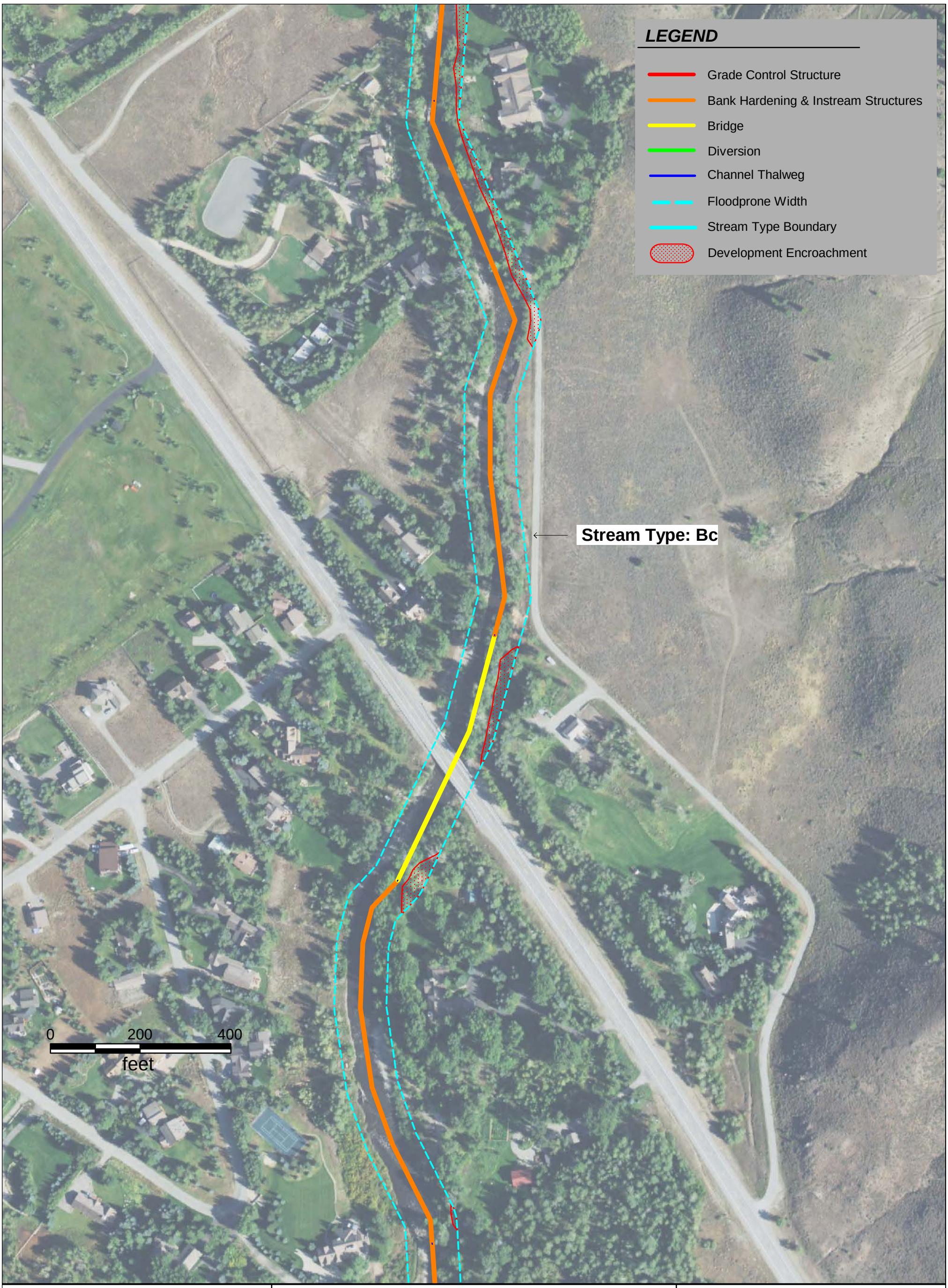

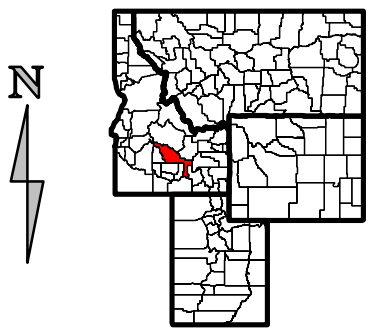

Blaine County, Idaho

Exhibit 28

Channel and Bank Manipulations
Big Wood River Project Area
Blaine County, Idaho

Approximate Scale: 1 inch = 200 feet
2013 Color Aerial Photography

research & consulting inc.
Biota
PO Box 8578, 140 E Broadway, Suite 23, Jackson, WY 83002

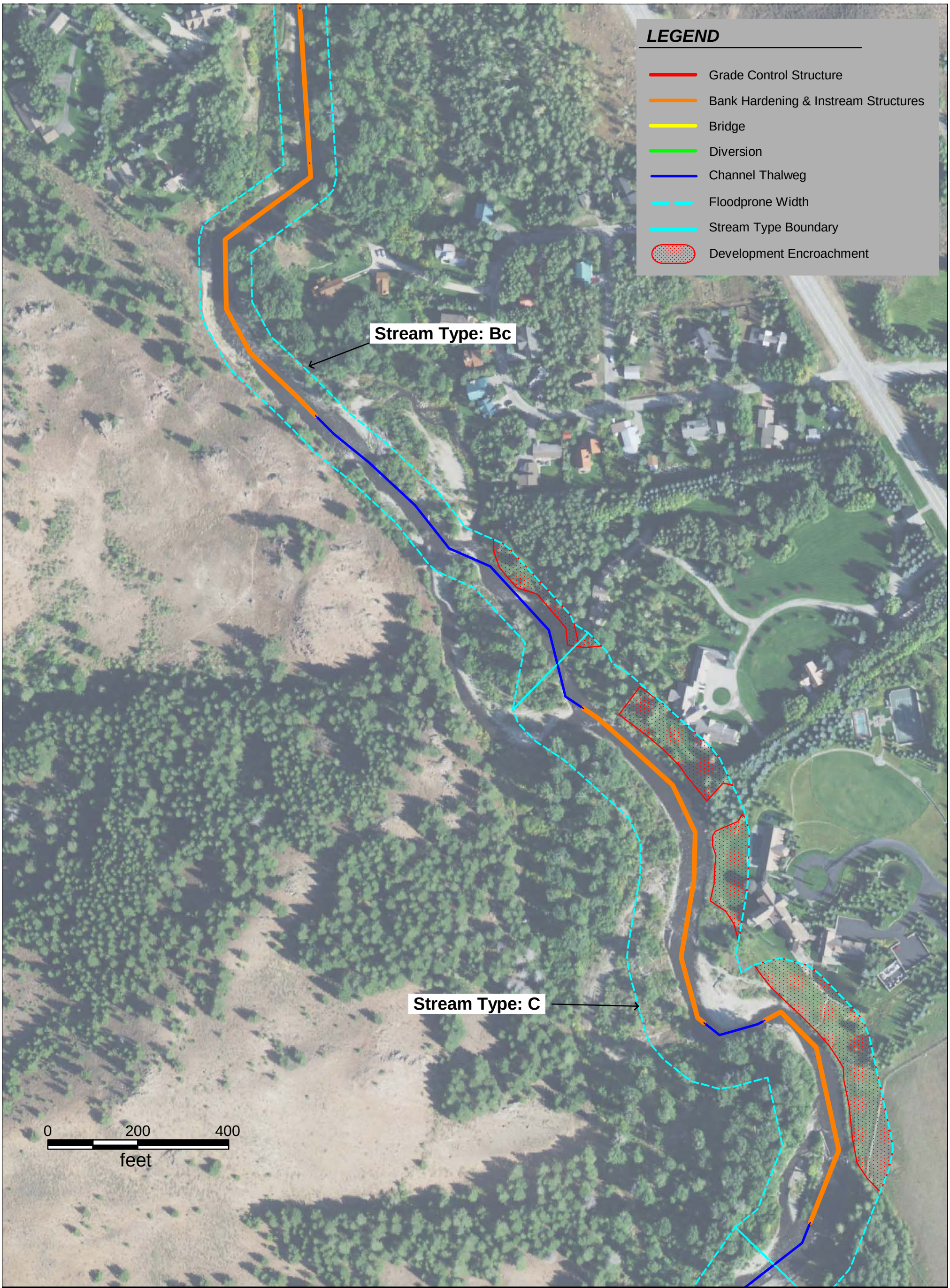

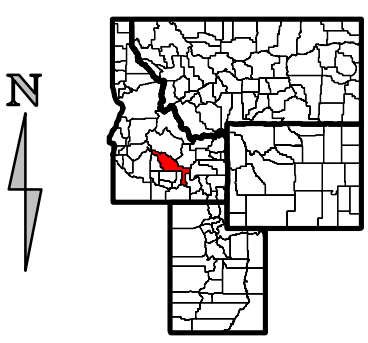

Blaine County, Idaho

Exhibit 29

Channel and Bank Manipulations
Big Wood River Project Area
Blaine County, Idaho

Approximate Scale: 1 inch = 200 feet
2013 Color Aerial Photography

research & consulting inc.
Biota
PO Box 8578, 140 E Broadway, Suite 23, Jackson, WY 83002

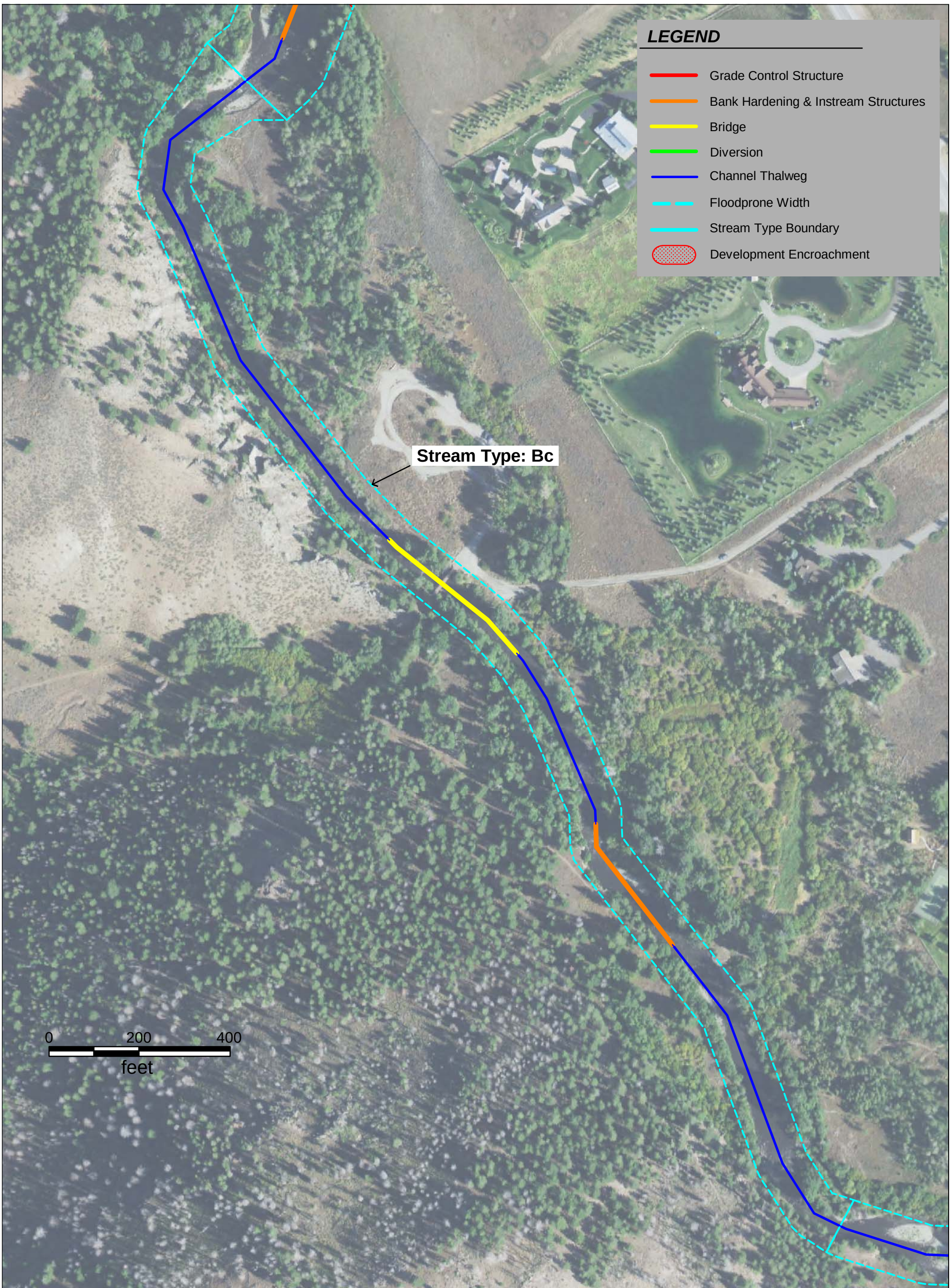

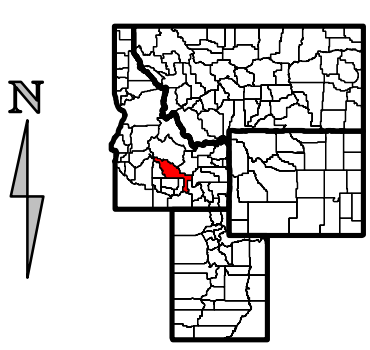

Blaine County, Idaho

Exhibit 30

Channel and Bank Manipulations
Big Wood River Project Area
Blaine County, Idaho

Approximate Scale: 1 inch = 200 feet
2013 Color Aerial Photography

research & consulting inc.
Biota
PO Box 8578, 140 E Broadway, Suite 23, Jackson, WY 83002

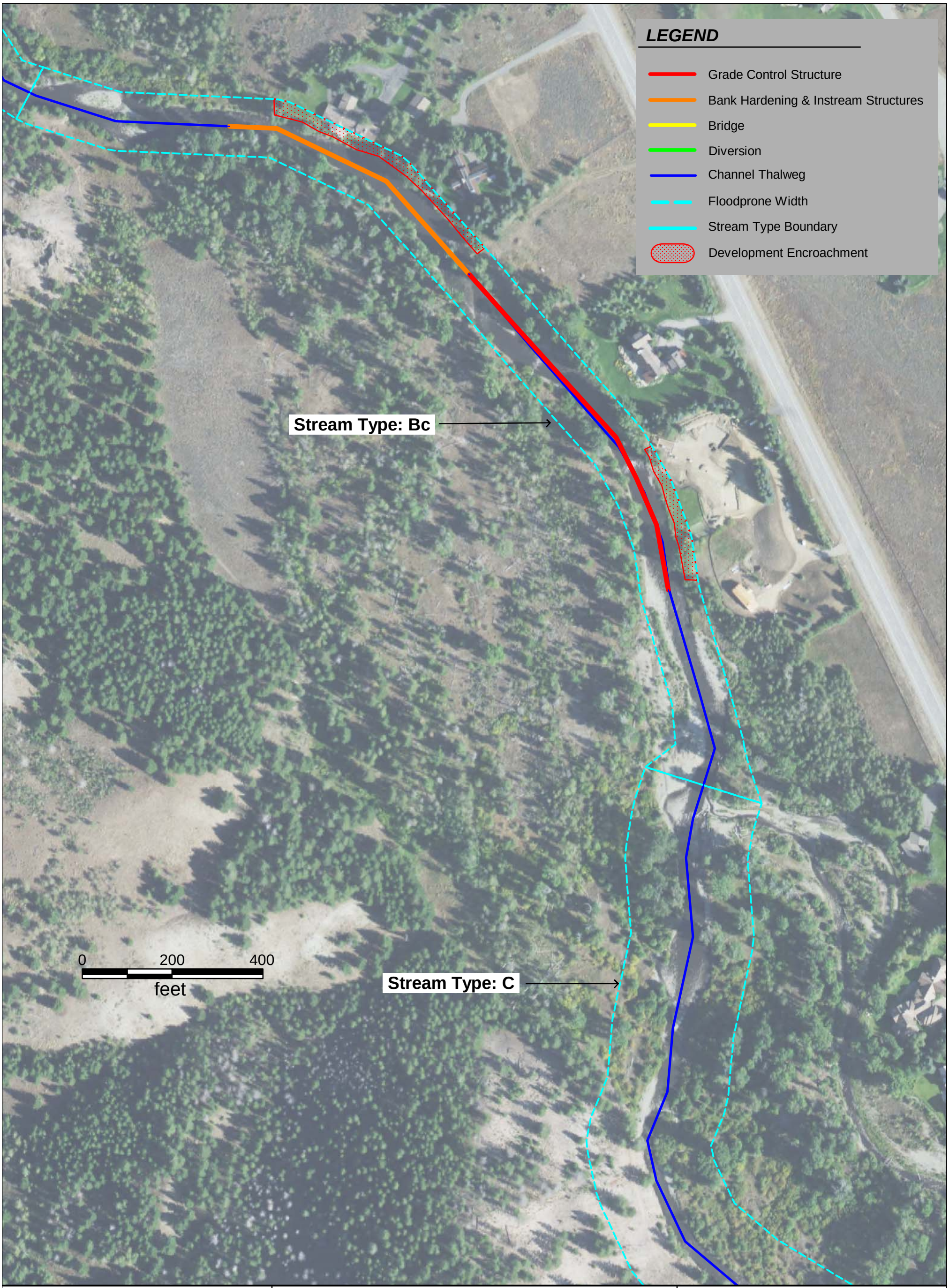

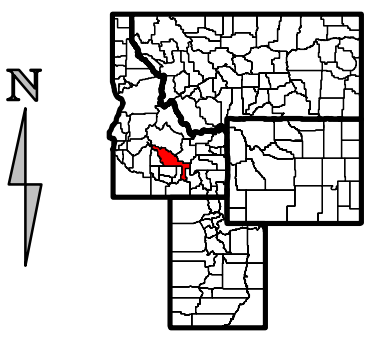

Blaine County, Idaho

Exhibit 31

Channel and Bank Manipulations
Big Wood River Project Area
Blaine County, Idaho

Approximate Scale: 1 inch = 200 feet
2013 Color Aerial Photography

research & consulting inc.
Biota
PO Box 8578, 140 E Broadway, Suite 23, Jackson, WY 83002

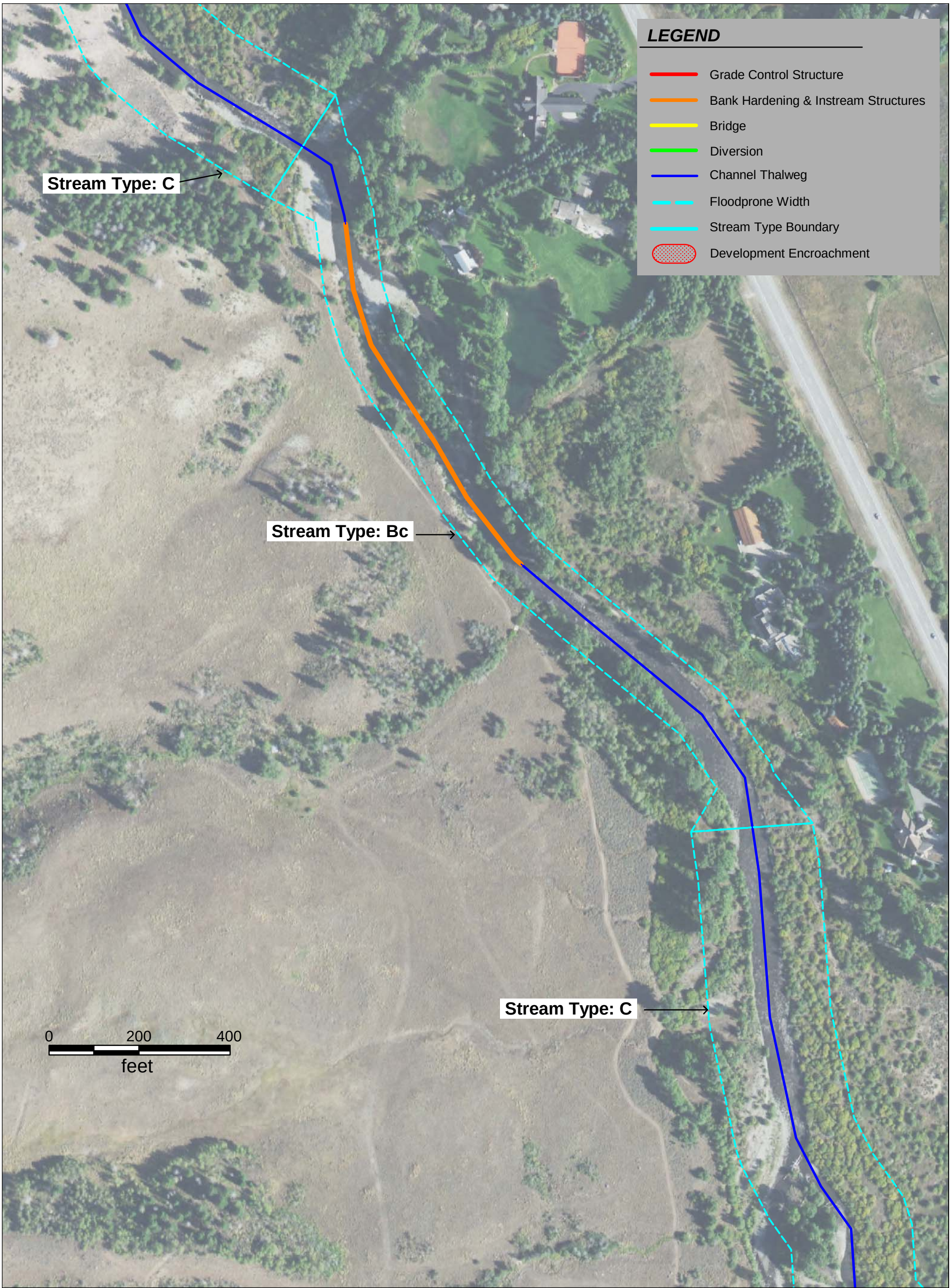

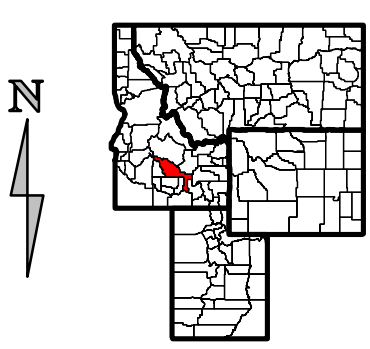

Exhibit 32

Channel and Bank Manipulations
Big Wood River Project Area
Blaine County, Idaho

Approximate Scale: 1 inch = 200 feet
2013 Color Aerial Photography

research & consulting inc.
Biota
PO Box 8578, 140 E Broadway, Suite 23, Jackson, WY 83002

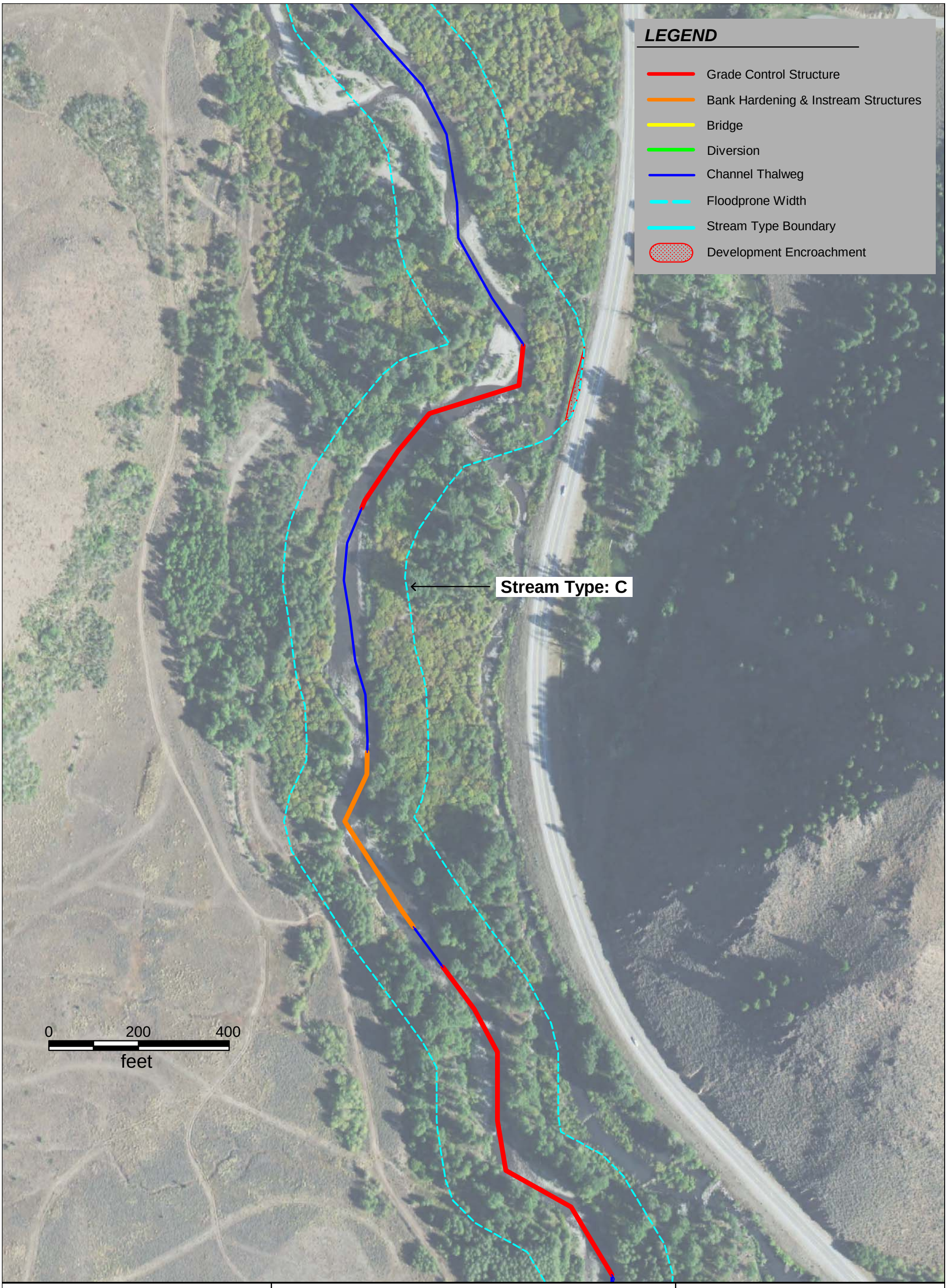

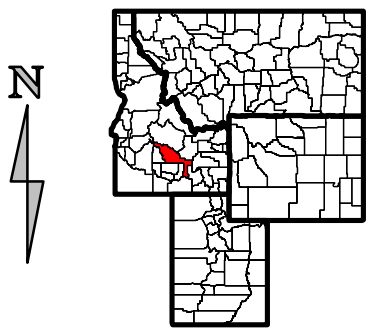

Blaine County, Idaho

Exhibit 33

Channel and Bank Manipulations
Big Wood River Project Area
Blaine County, Idaho

Approximate Scale: 1 inch = 200 feet
2013 Color Aerial Photography

research & consulting inc.
Biota

PO Box 8578, 140 E Broadway, Suite 23, Jackson, WY 83002

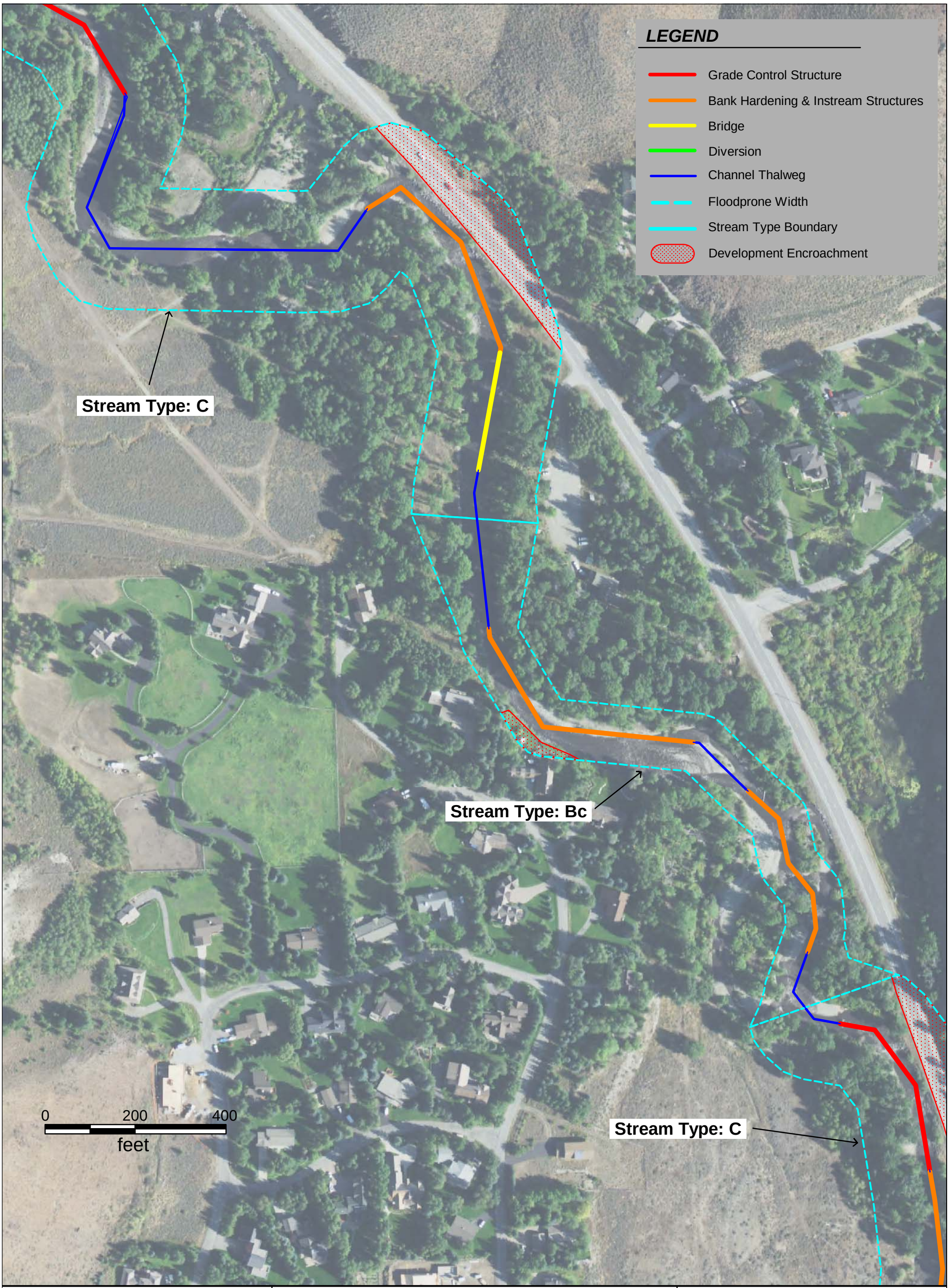

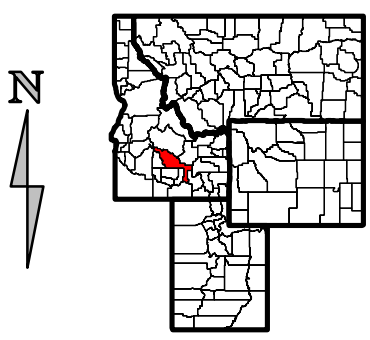

Exhibit 34

Channel and Bank Manipulations
Big Wood River Project Area
Blaine County, Idaho

Approximate Scale: 1 inch = 200 feet
2013 Color Aerial Photography

research & consulting inc.
Biota
PO Box 8578, 140 E Broadway, Suite 23, Jackson, WY 83002

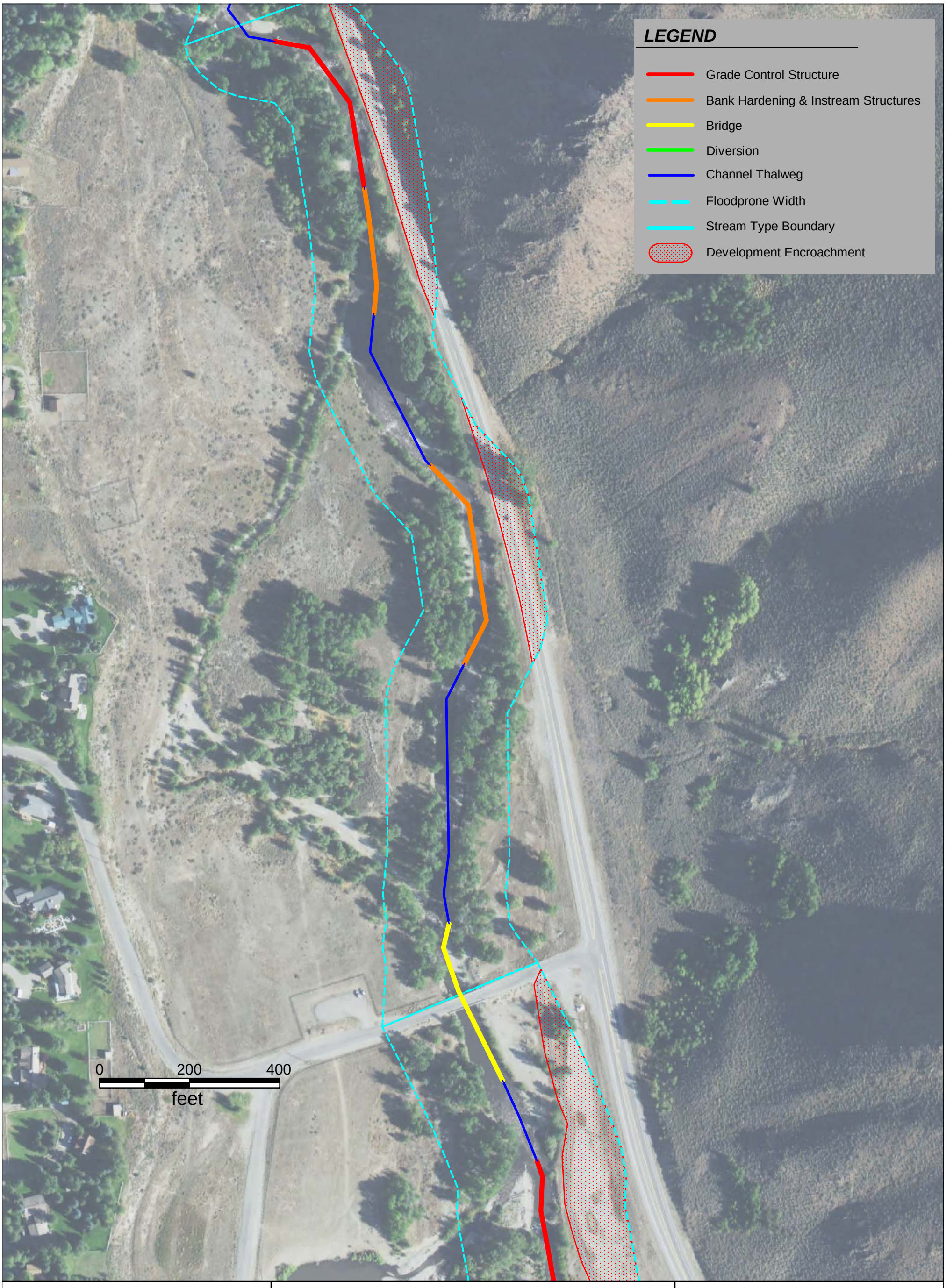

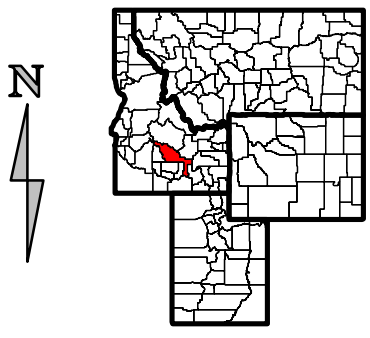

Blaine County, Idaho

Exhibit 35

Channel and Bank Manipulations
Big Wood River Project Area
Blaine County, Idaho

Approximate Scale: 1 inch = 200 feet
2013 Color Aerial Photography

research & consulting inc.
Biota

PO Box 8578, 140 E Broadway, Suite 23, Jackson, WY 83002

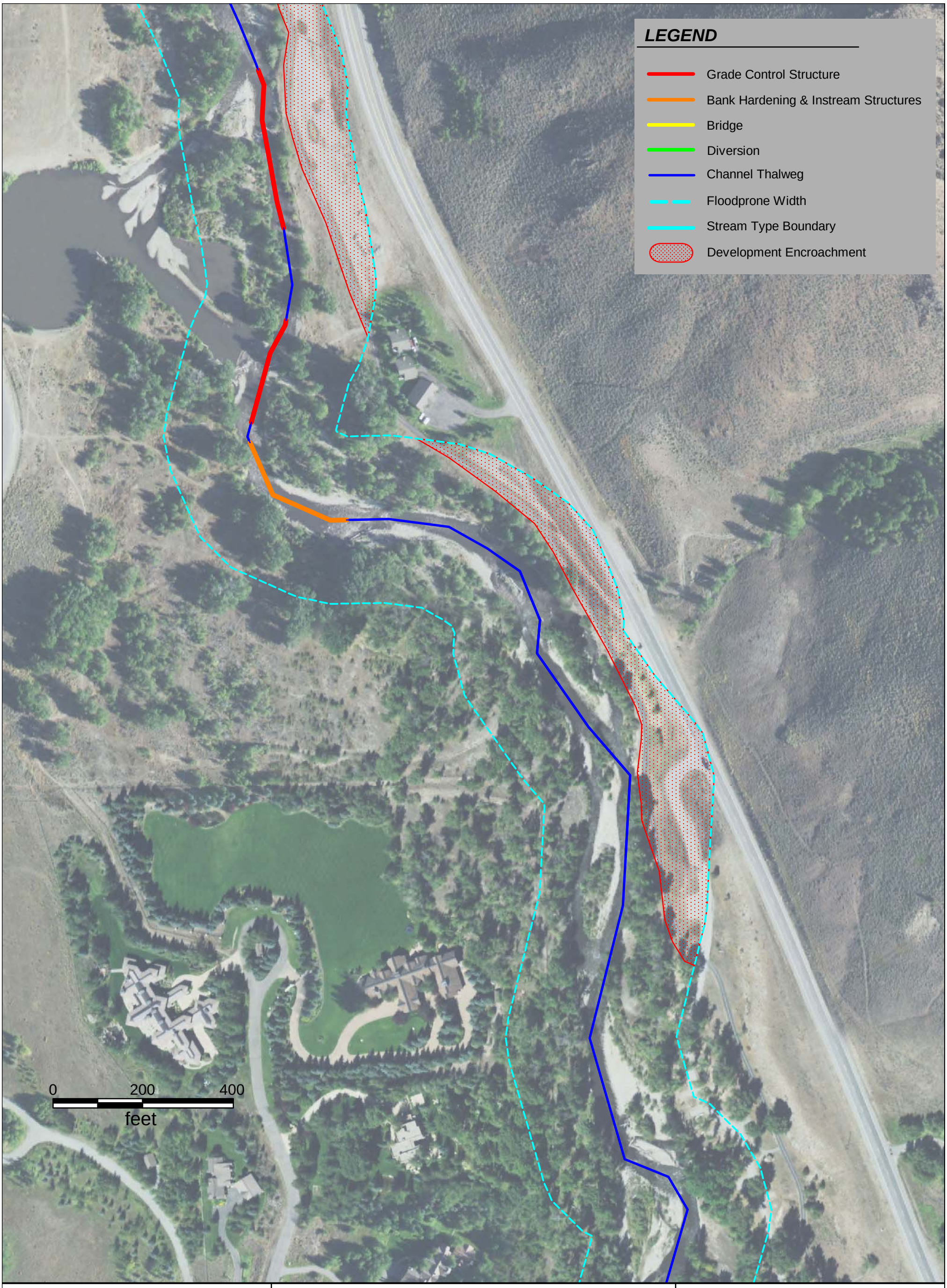

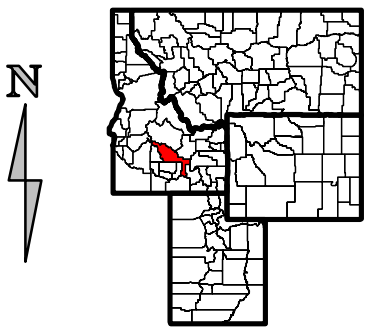

Exhibit 36

Channel and Bank Manipulations
Big Wood River Project Area
Blaine County, Idaho

Approximate Scale: 1 inch = 200 feet
2013 Color Aerial Photography

research & consulting inc.
Biota

PO Box 8578, 140 E Broadway, Suite 23, Jackson, WY 83002

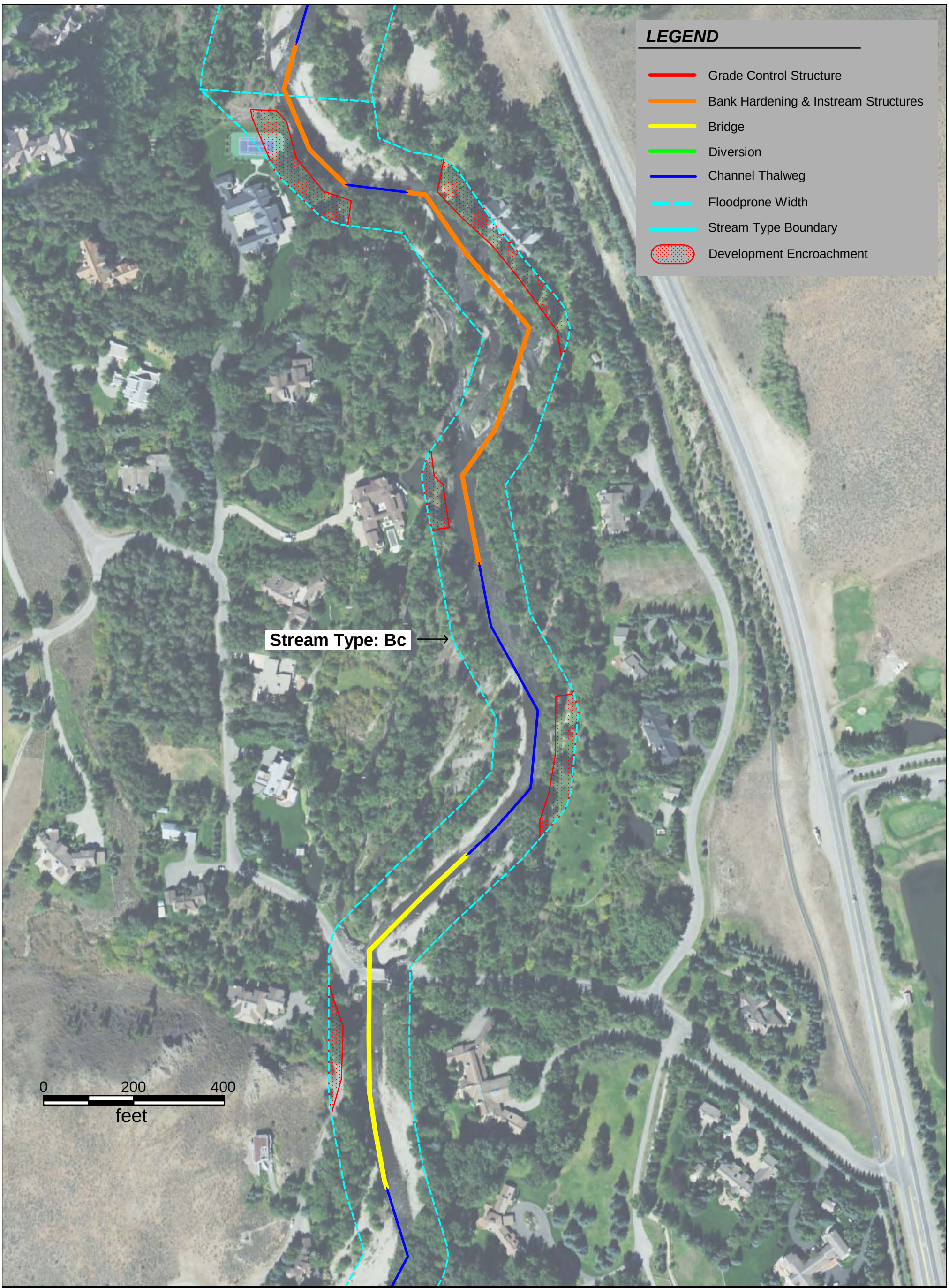

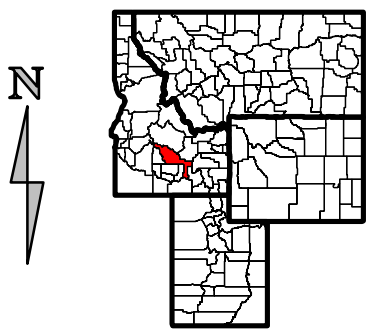

Blaine County, Idaho

Exhibit 37

Channel and Bank Manipulations
Big Wood River Project Area
Blaine County, Idaho

Approximate Scale: 1 inch = 200 feet
2013 Color Aerial Photography

research & consulting inc.
Biota
PO Box 8578, 140 E Broadway, Suite 23, Jackson, WY 83002

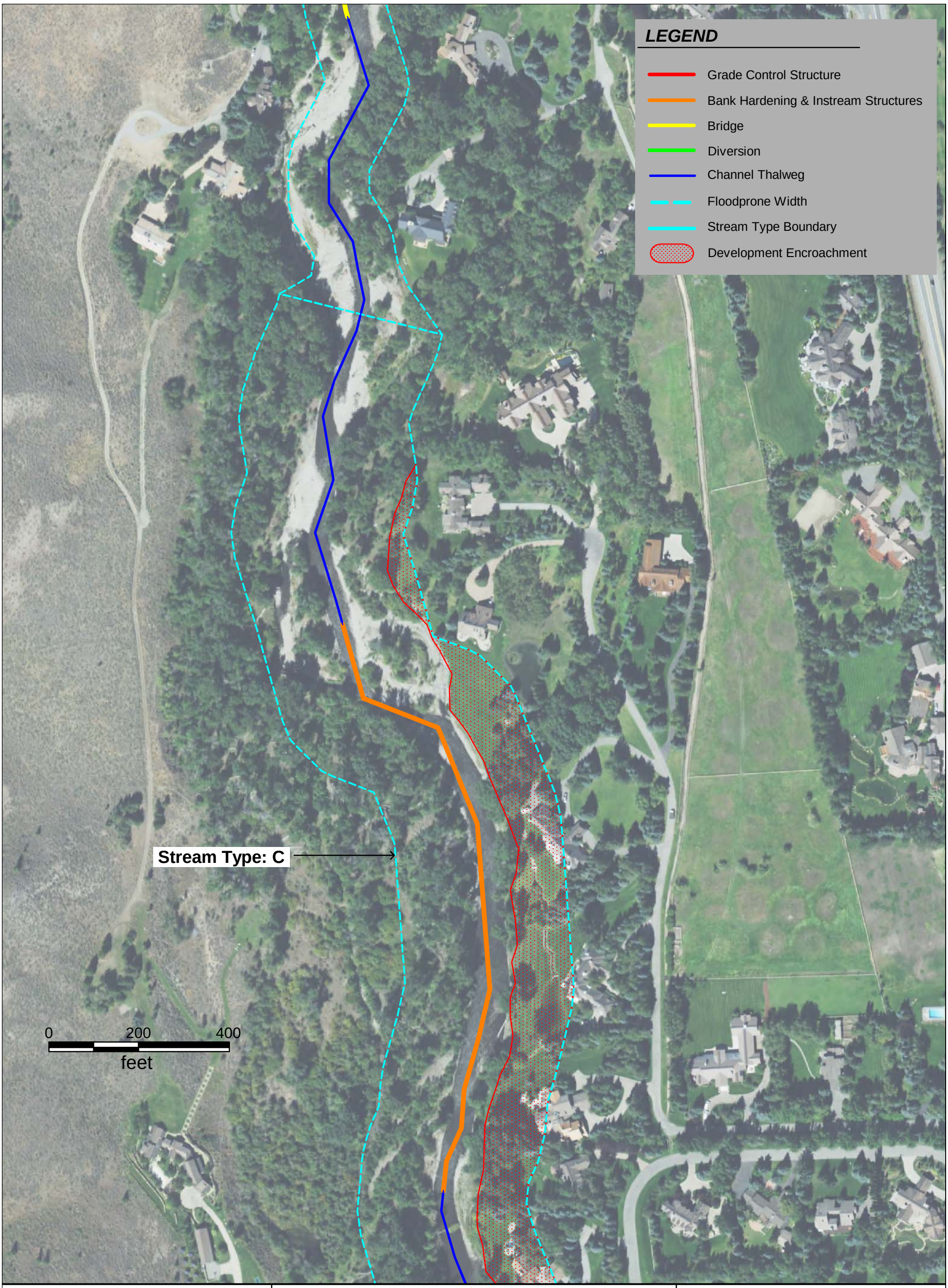

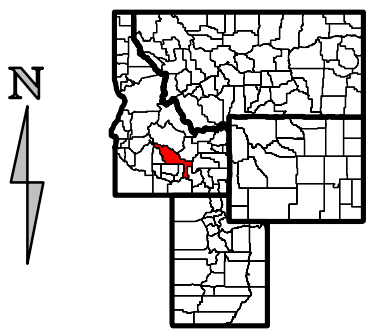

Blaine County, Idaho

Exhibit 38

Channel and Bank Manipulations
Big Wood River Project Area
Blaine County, Idaho

Approximate Scale: 1 inch = 200 feet
2013 Color Aerial Photography

research & consulting inc.
Biota
PO Box 8578, 140 E Broadway, Suite 23, Jackson, WY 83002

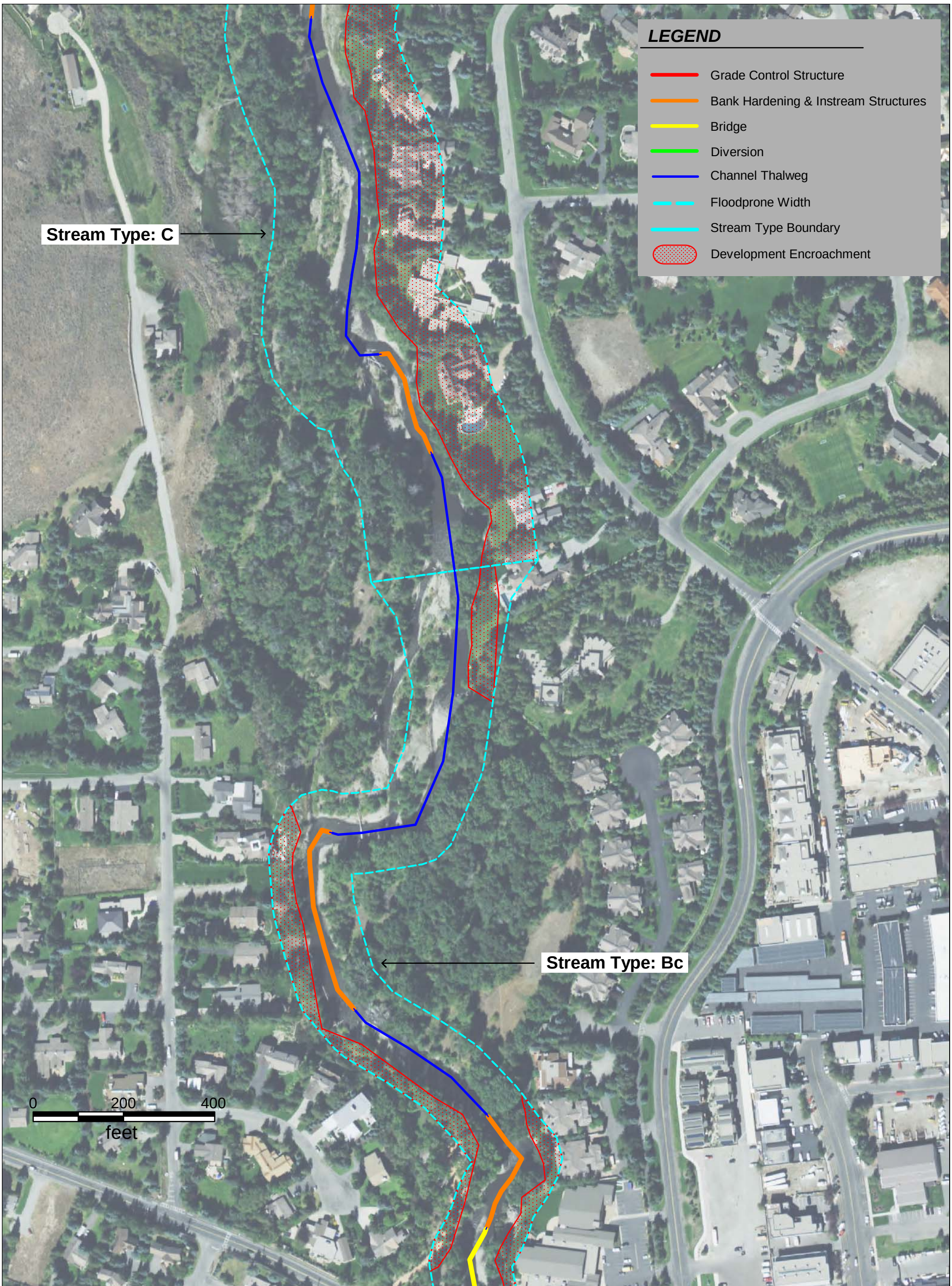

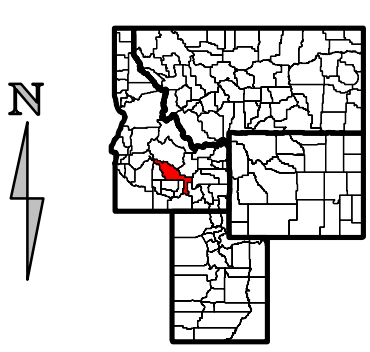

Blaine County, Idaho

Exhibit 39

Channel and Bank Manipulations
Big Wood River Project Area
Blaine County, Idaho

Approximate Scale: 1 inch = 200 feet
2013 Color Aerial Photography

research & consulting inc.
Biota
PO Box 8578, 140 E Broadway, Suite 23, Jackson, WY 83002

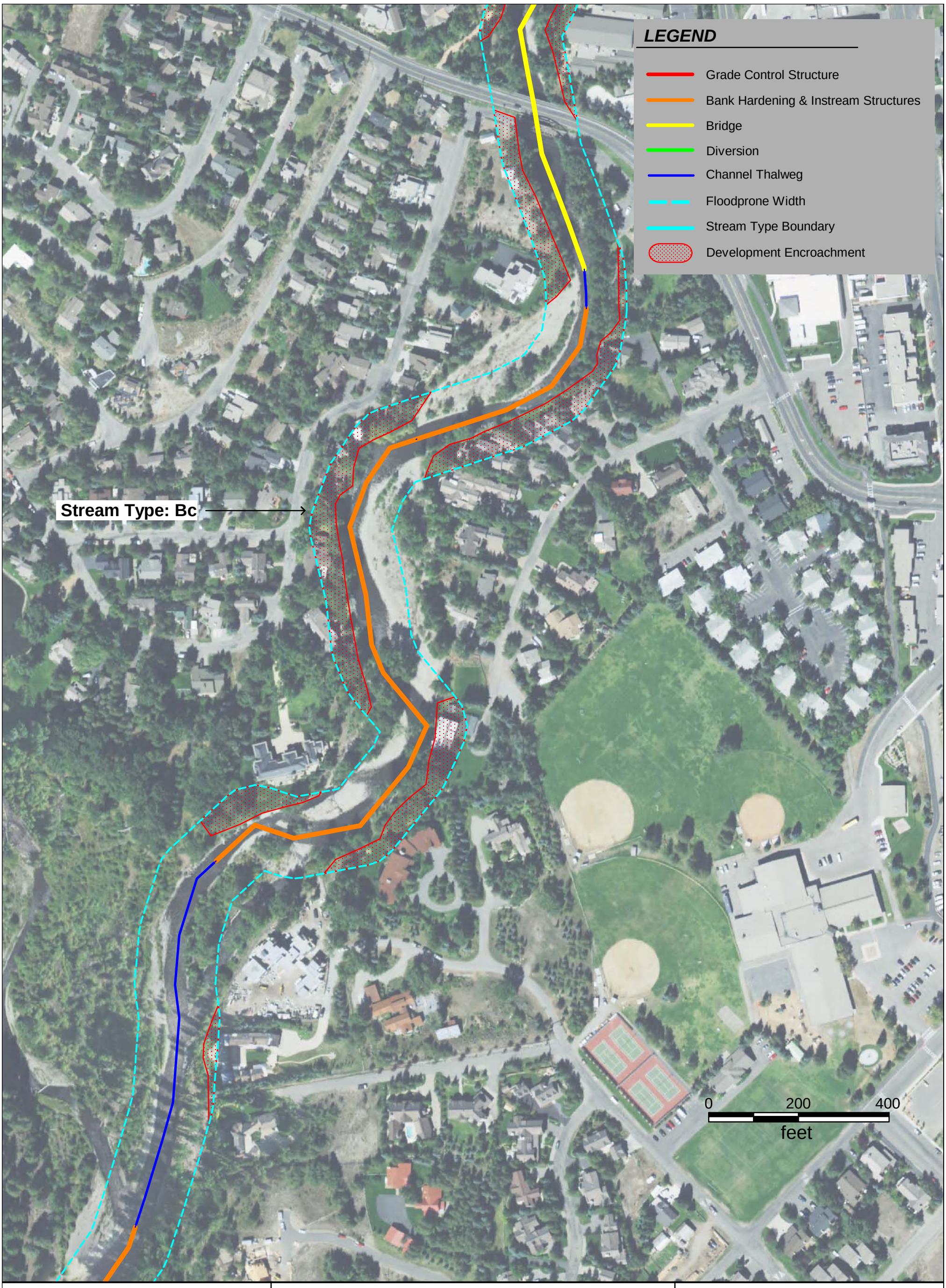

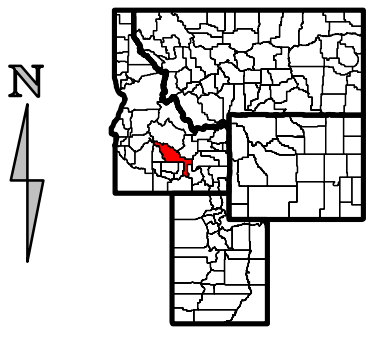

Blaine County, Idaho

Exhibit 40

Channel and Bank Manipulations
Big Wood River Project Area
Blaine County, Idaho

Approximate Scale: 1 inch = 200 feet
2013 Color Aerial Photography

research & consulting inc.
Biota
PO Box 8578, 140 E Broadway, Suite 23, Jackson, WY 83002

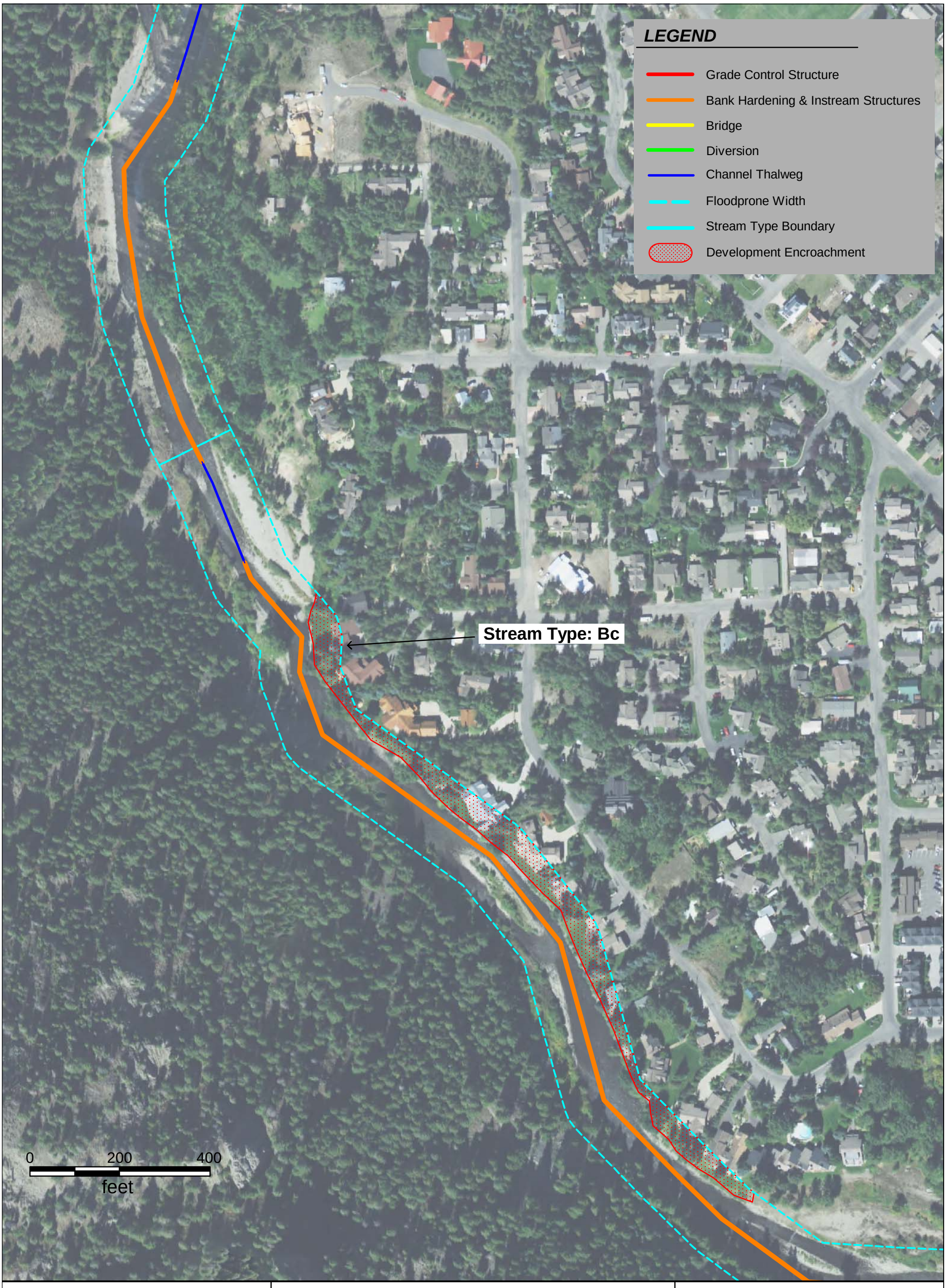

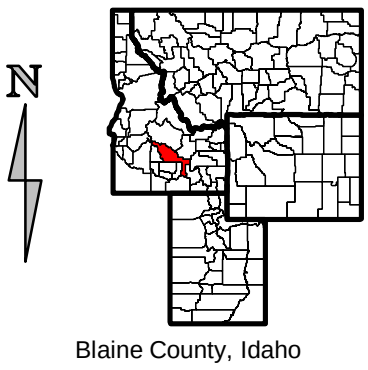

Blaine County, Idaho

Exhibit 41

Channel and Bank Manipulations
Big Wood River Project Area
Blaine County, Idaho

Approximate Scale: 1 inch = 200 feet
2013 Color Aerial Photography

research & consulting inc.
Biota

PO Box 8578, 140 E Broadway, Suite 23, Jackson, WY 83002

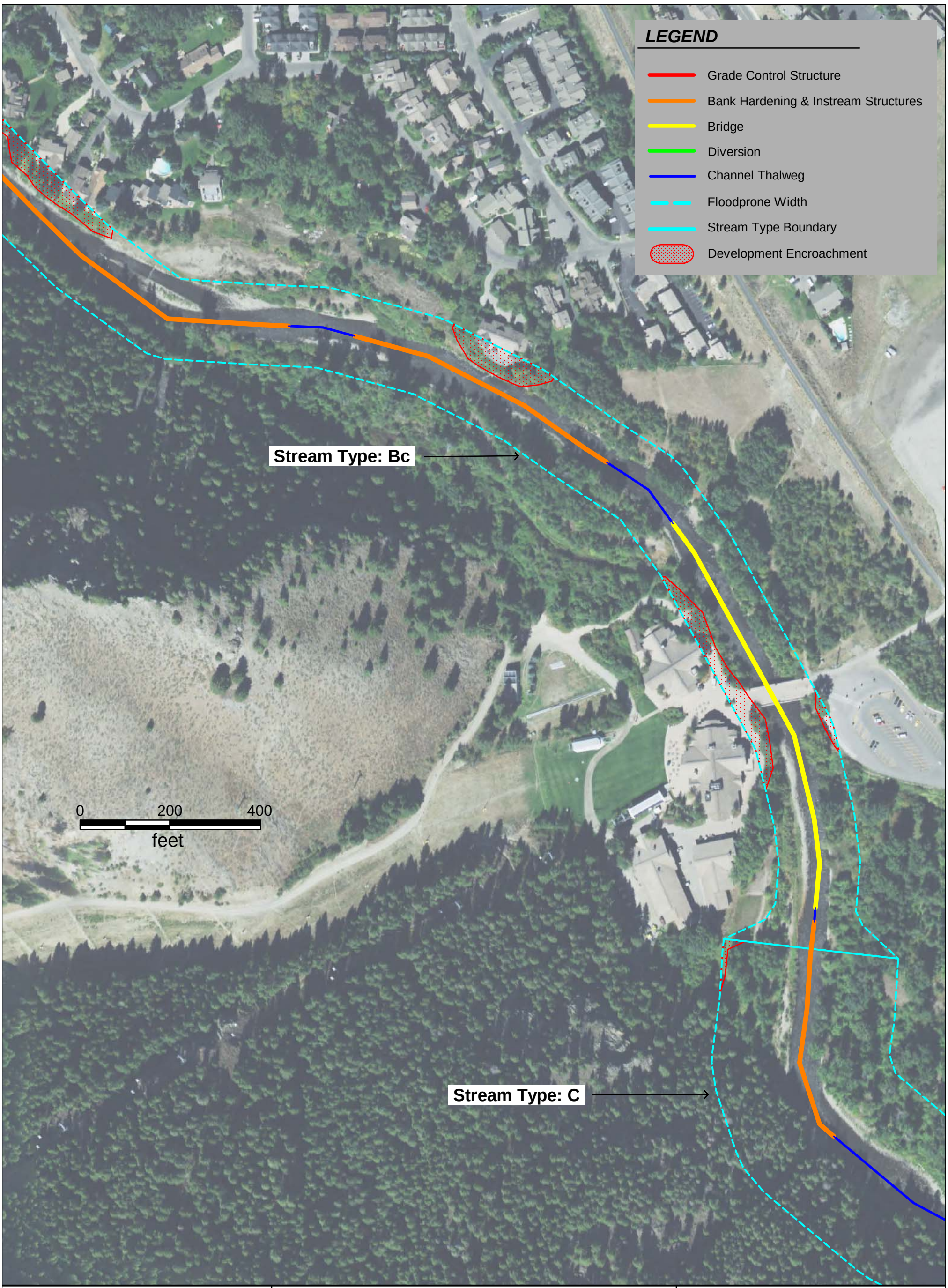

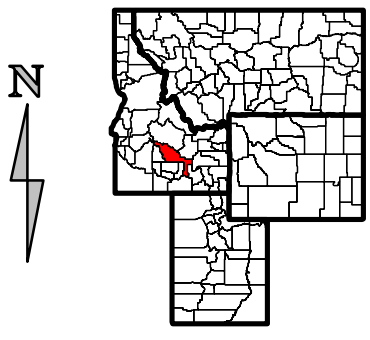

Blaine County, Idaho

Exhibit 42

Channel and Bank Manipulations
Big Wood River Project Area
Blaine County, Idaho

Approximate Scale: 1 inch = 200 feet
2013 Color Aerial Photography

research & consulting inc.
Biota

PO Box 8578, 140 E Broadway, Suite 23, Jackson, WY 83002

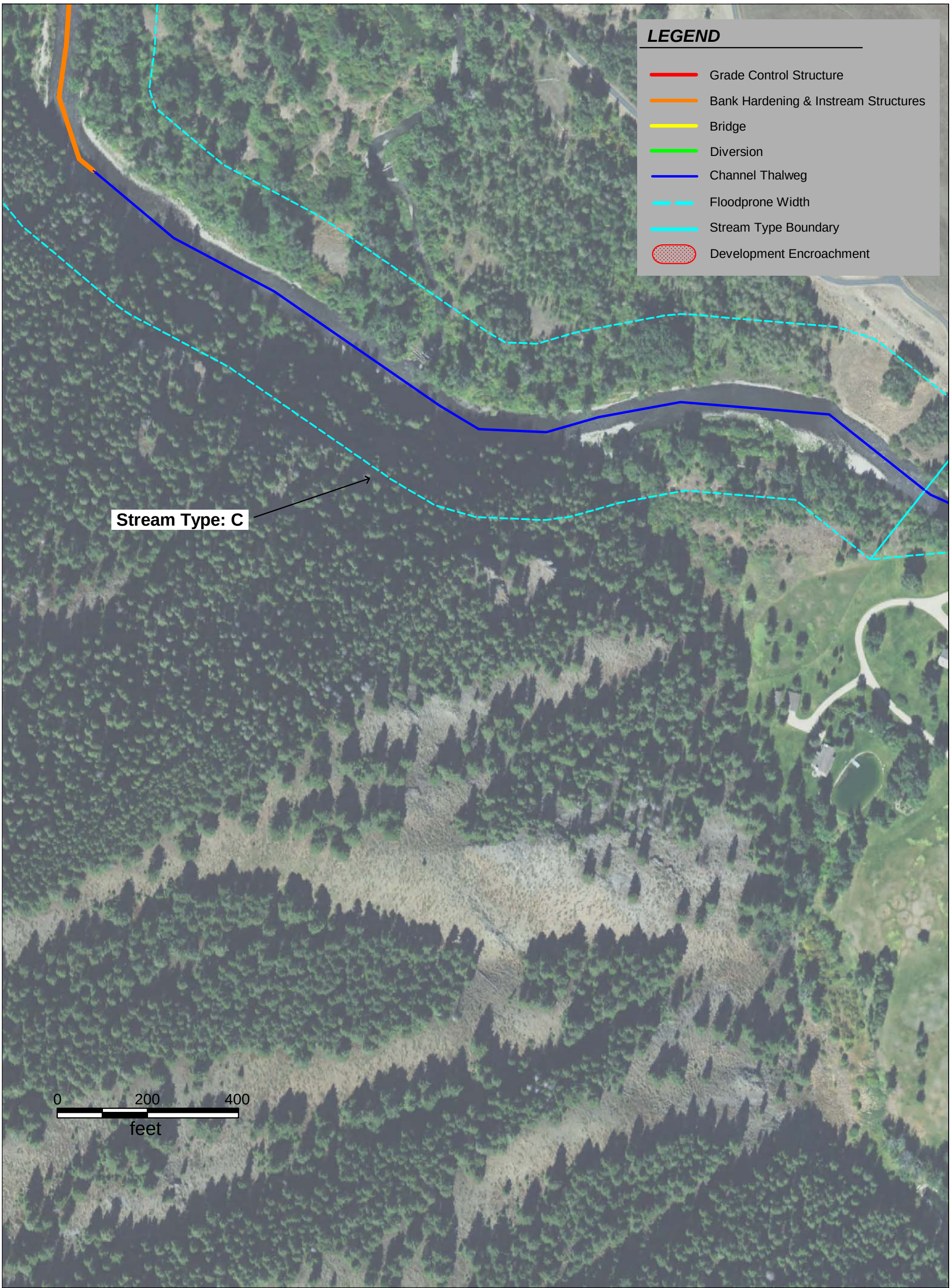

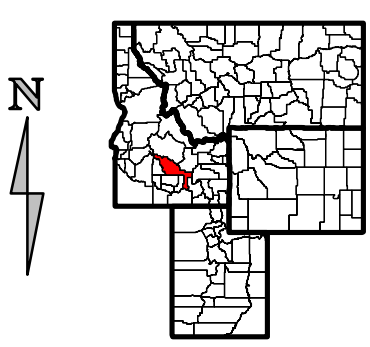

Blaine County, Idaho

Exhibit 43

Channel and Bank Manipulations
Big Wood River Project Area
Blaine County, Idaho

Approximate Scale: 1 inch = 200 feet
2013 Color Aerial Photography

research & consulting inc.
Biota

PO Box 8578, 140 E Broadway, Suite 23, Jackson, WY 83002

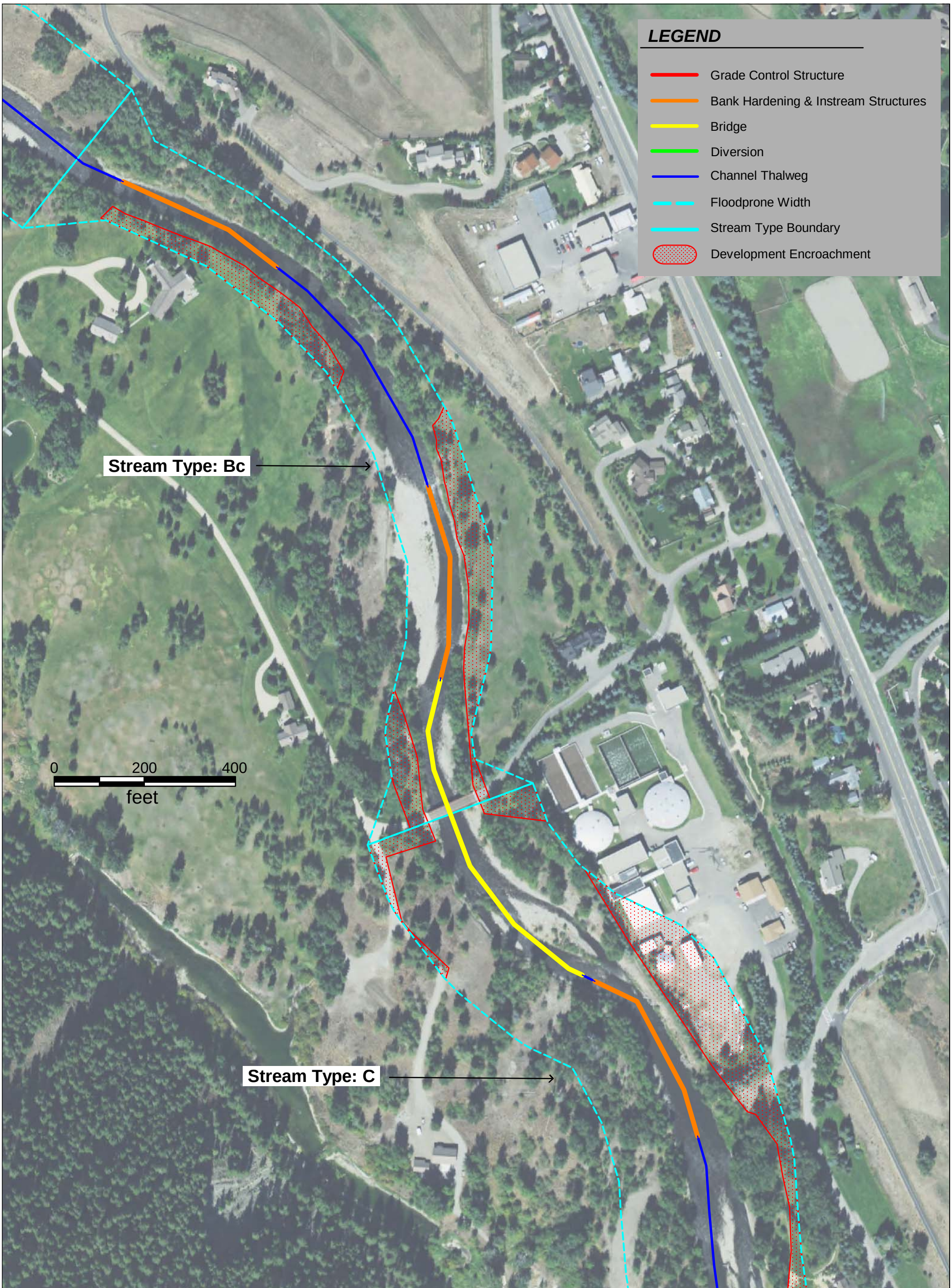

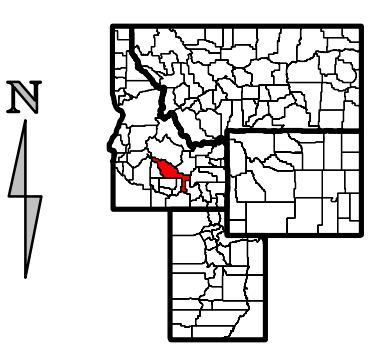

Blaine County, Idaho

Exhibit 44

Channel and Bank Manipulations
Big Wood River Project Area
Blaine County, Idaho

Approximate Scale: 1 inch = 200 feet
2013 Color Aerial Photography

research & consulting inc.
Biota
PO Box 8578, 140 E Broadway, Suite 23, Jackson, WY 83002

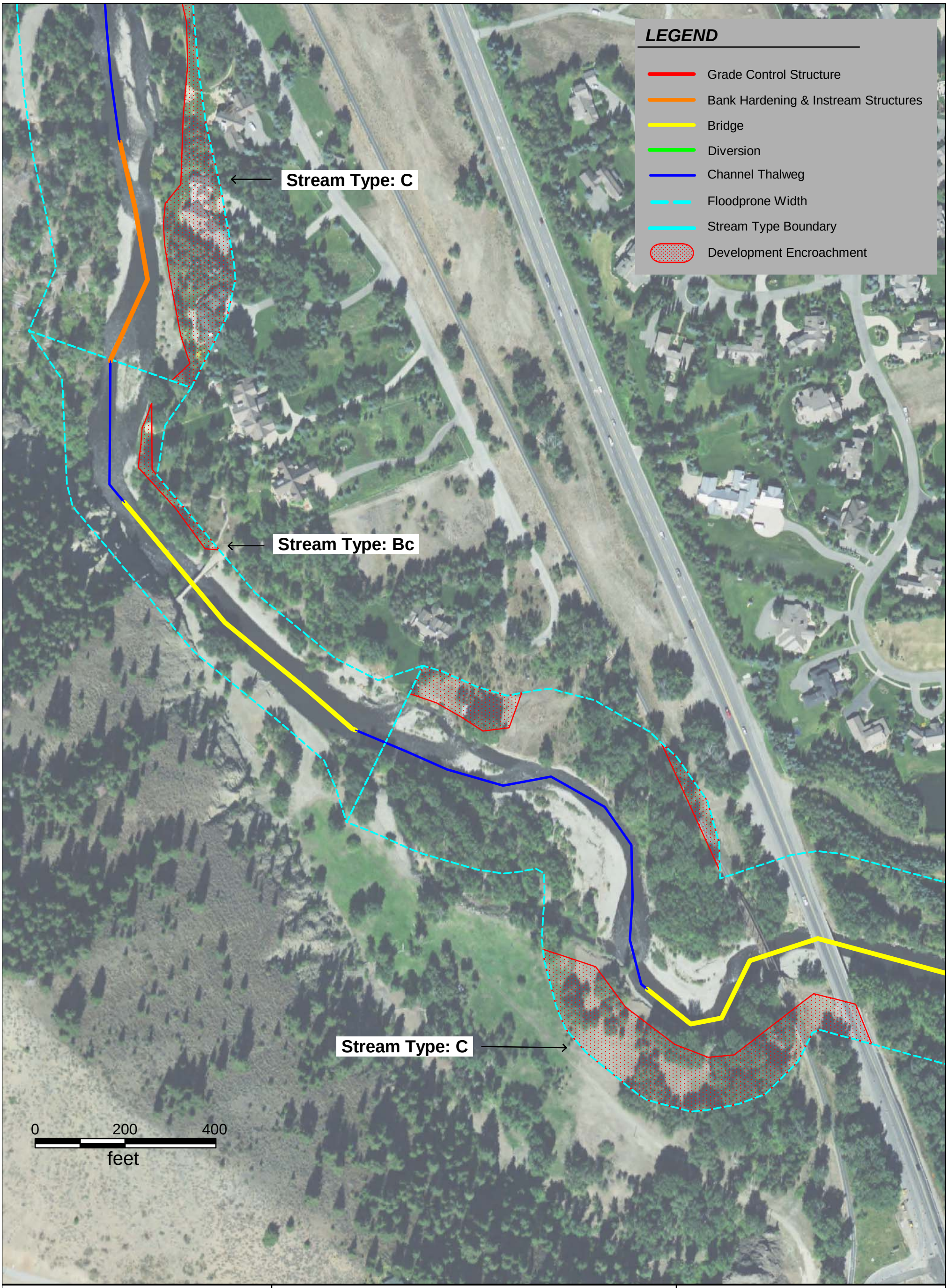

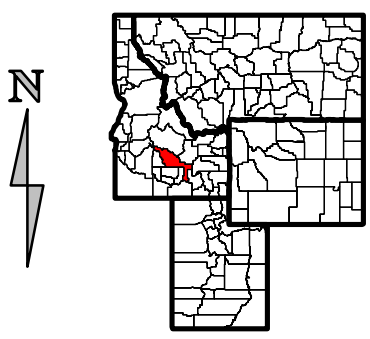

Blaine County, Idaho

Exhibit 45

Channel and Bank Manipulations
Big Wood River Project Area
Blaine County, Idaho

Approximate Scale: 1 inch = 200 feet
2013 Color Aerial Photography

research & consulting inc.
Biota
PO Box 8578, 140 E Broadway, Suite 23, Jackson, WY 83002

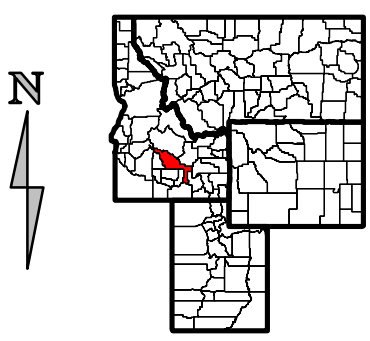

Blaine County, Idaho

Exhibit 46

Channel and Bank Manipulations
Big Wood River Project Area
Blaine County, Idaho

Approximate Scale: 1 inch = 200 feet
2013 Color Aerial Photography

research & consulting inc.
Biota
PO Box 8578, 140 E Broadway, Suite 23, Jackson, WY 83002

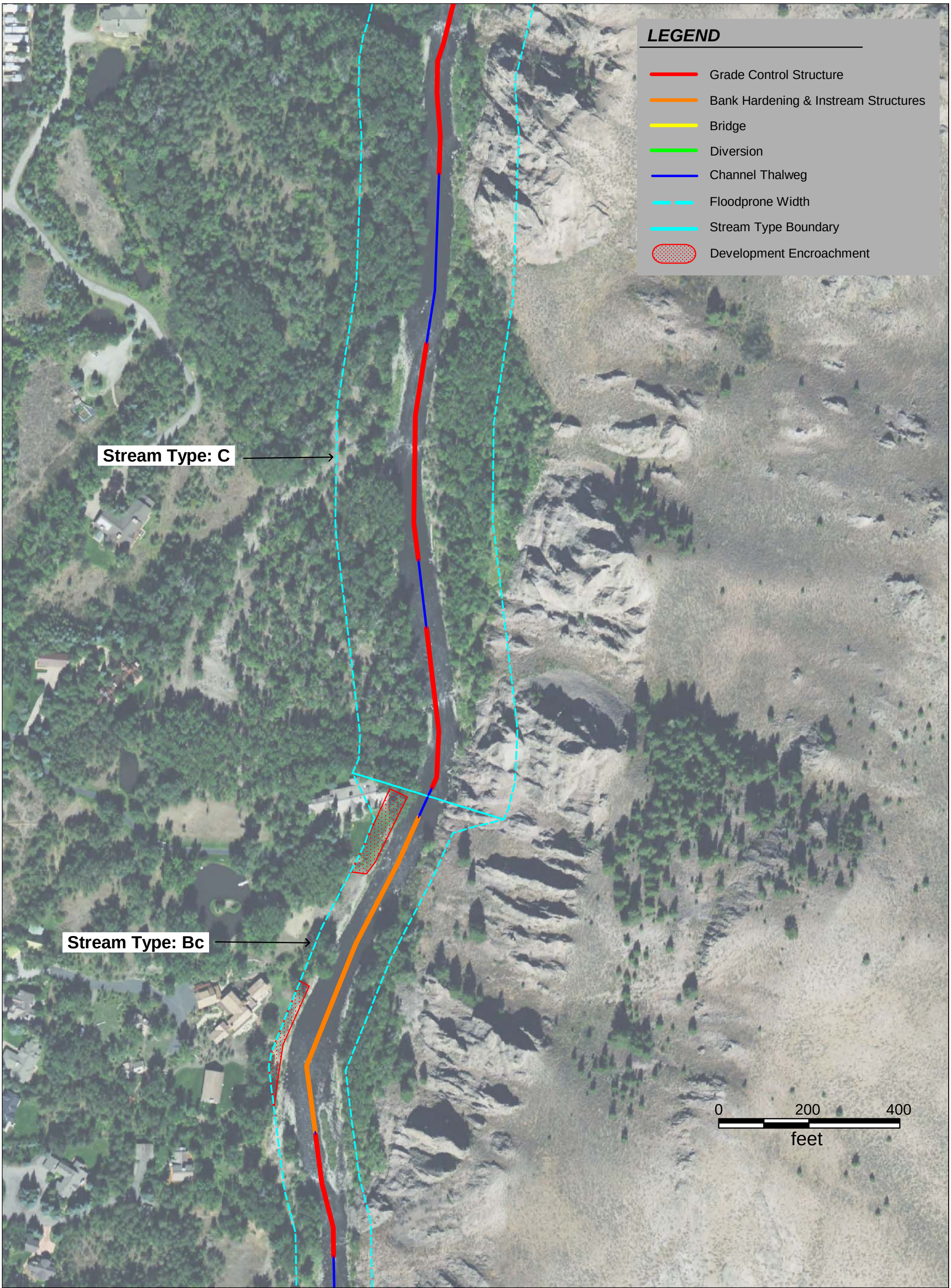

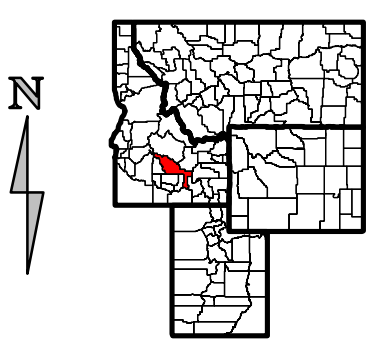

Blaine County, Idaho

Exhibit 47

Channel and Bank Manipulations
Big Wood River Project Area
Blaine County, Idaho

Approximate Scale: 1 inch = 200 feet
2013 Color Aerial Photography

research & consulting inc.
Biota

PO Box 8578, 140 E Broadway, Suite 23, Jackson, WY 83002

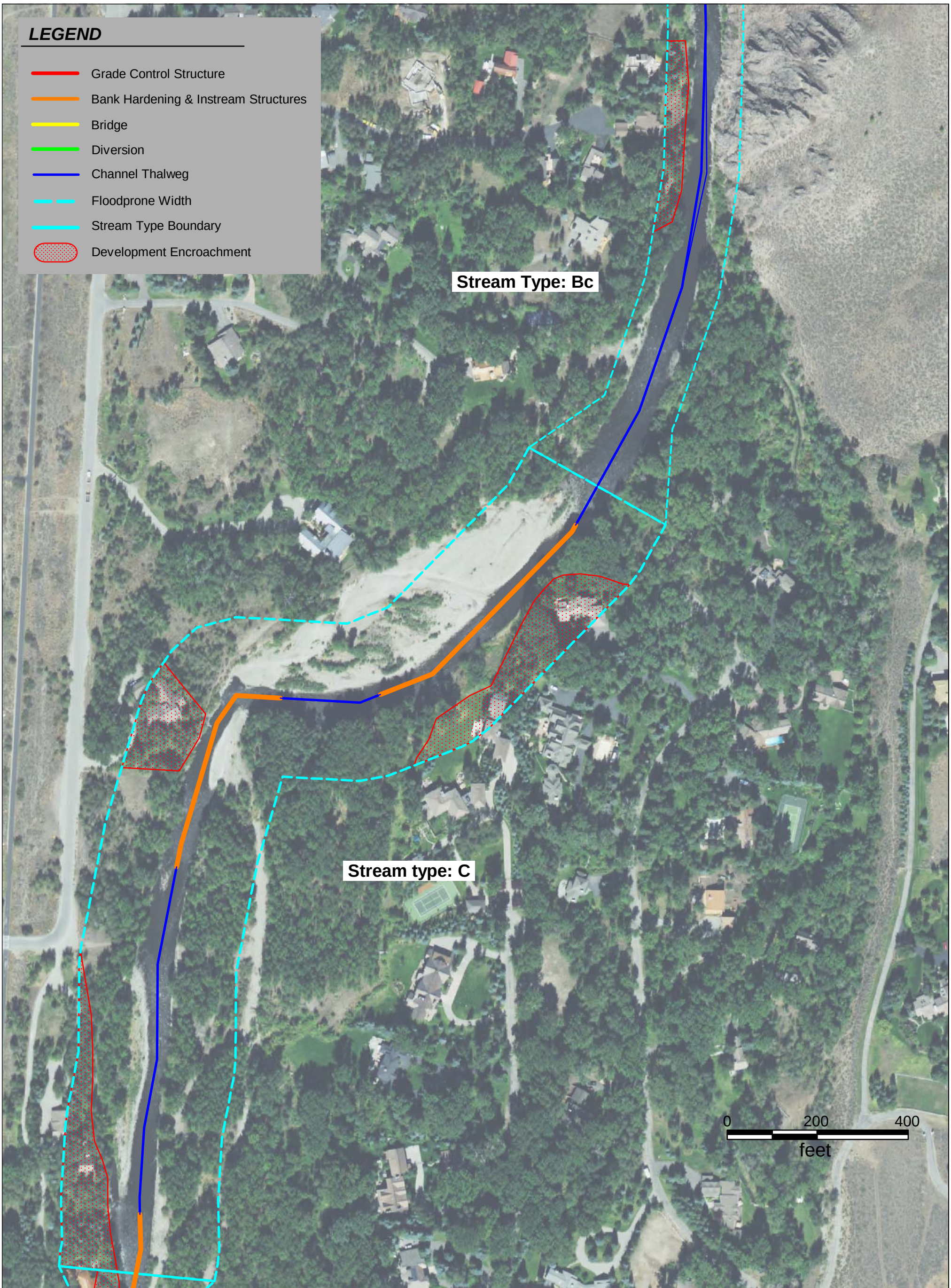

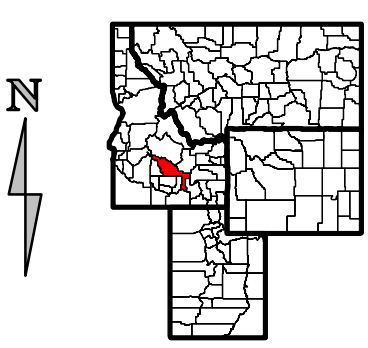

Exhibit 48

Channel and Bank Manipulations
Big Wood River Project Area
Blaine County, Idaho

Approximate Scale: 1 inch = 200 feet
2013 Color Aerial Photography

research & consulting inc.
Biota
PO Box 8578, 140 E Broadway, Suite 23, Jackson, WY 83002

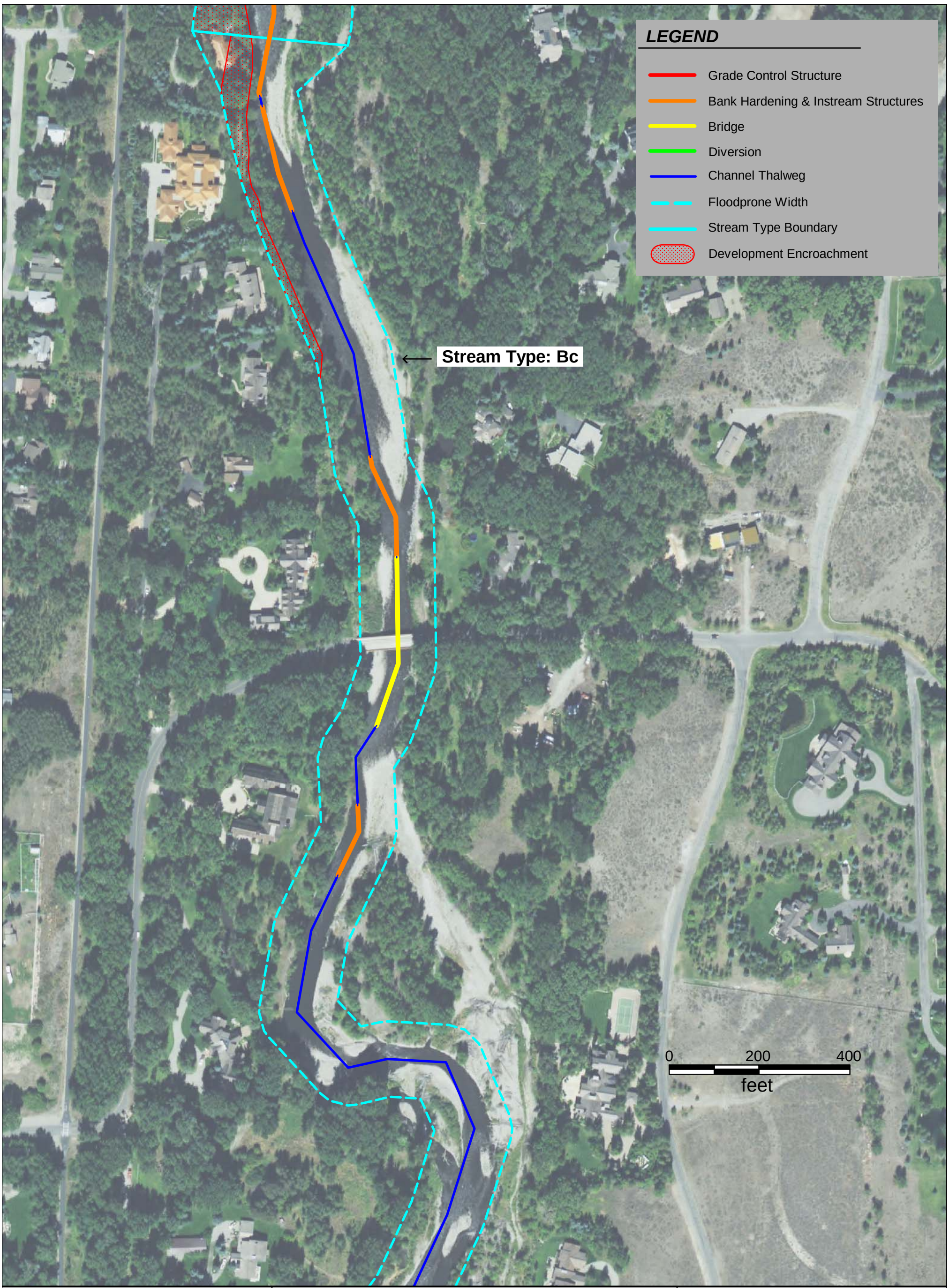

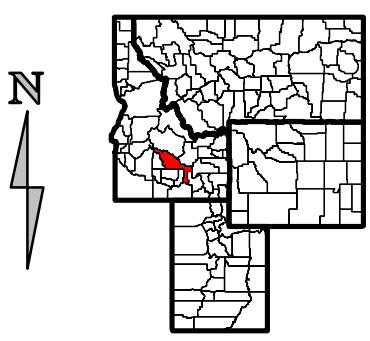

Blaine County, Idaho

Exhibit 49

Channel and Bank Manipulations
Big Wood River Project Area
Blaine County, Idaho

Approximate Scale: 1 inch = 200 feet
2013 Color Aerial Photography

research & consulting inc.
Biota
PO Box 8578, 140 E Broadway, Suite 23, Jackson, WY 83002

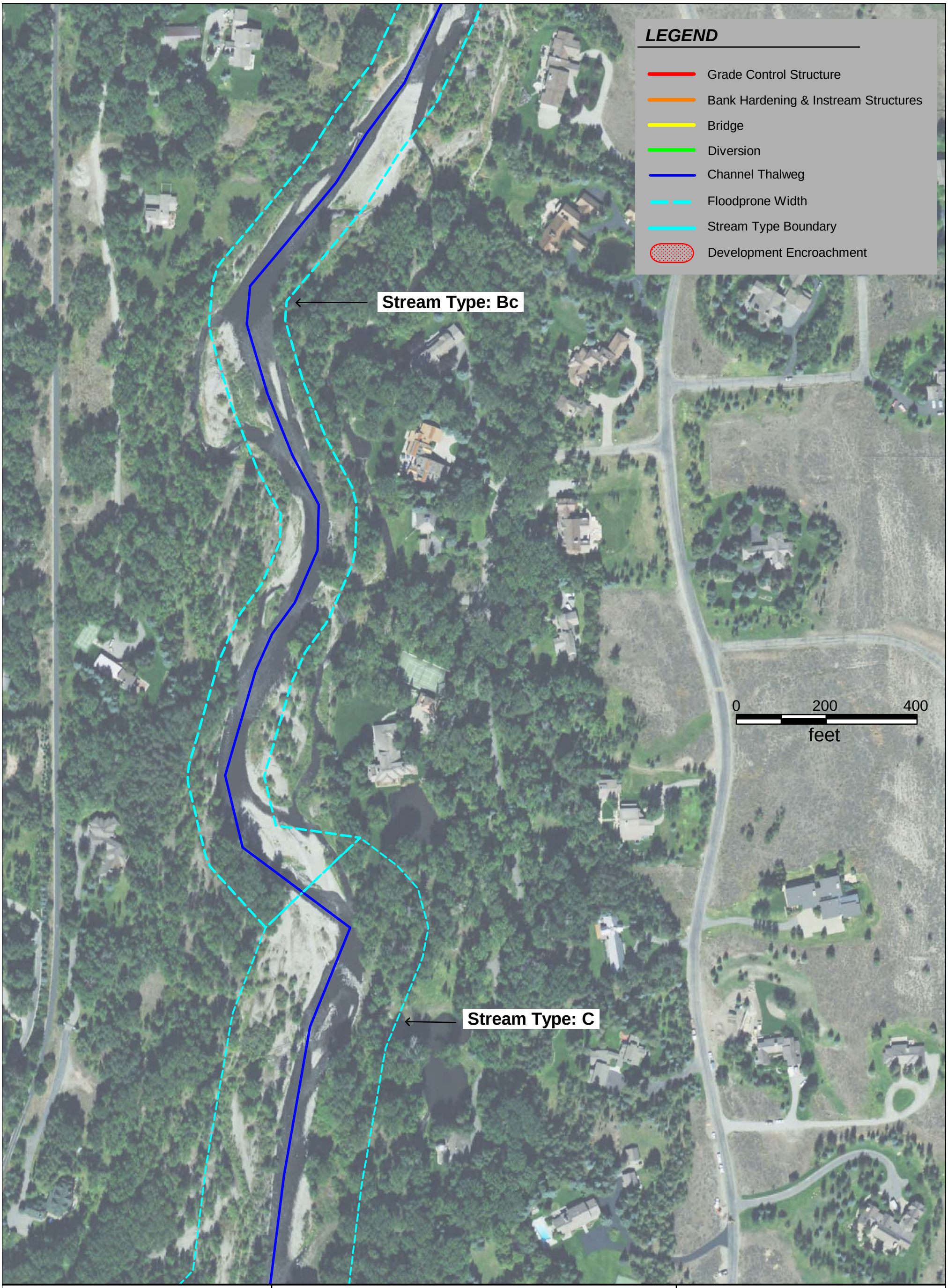

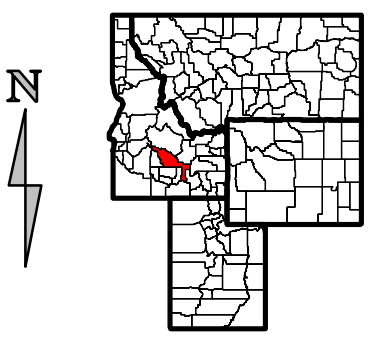

Exhibit 50

Channel and Bank Manipulations
Big Wood River Project Area
Blaine County, Idaho

Approximate Scale: 1 inch = 200 feet
2013 Color Aerial Photography

research & consulting inc.
Biota
PO Box 8578, 140 E Broadway, Suite 23, Jackson, WY 83002

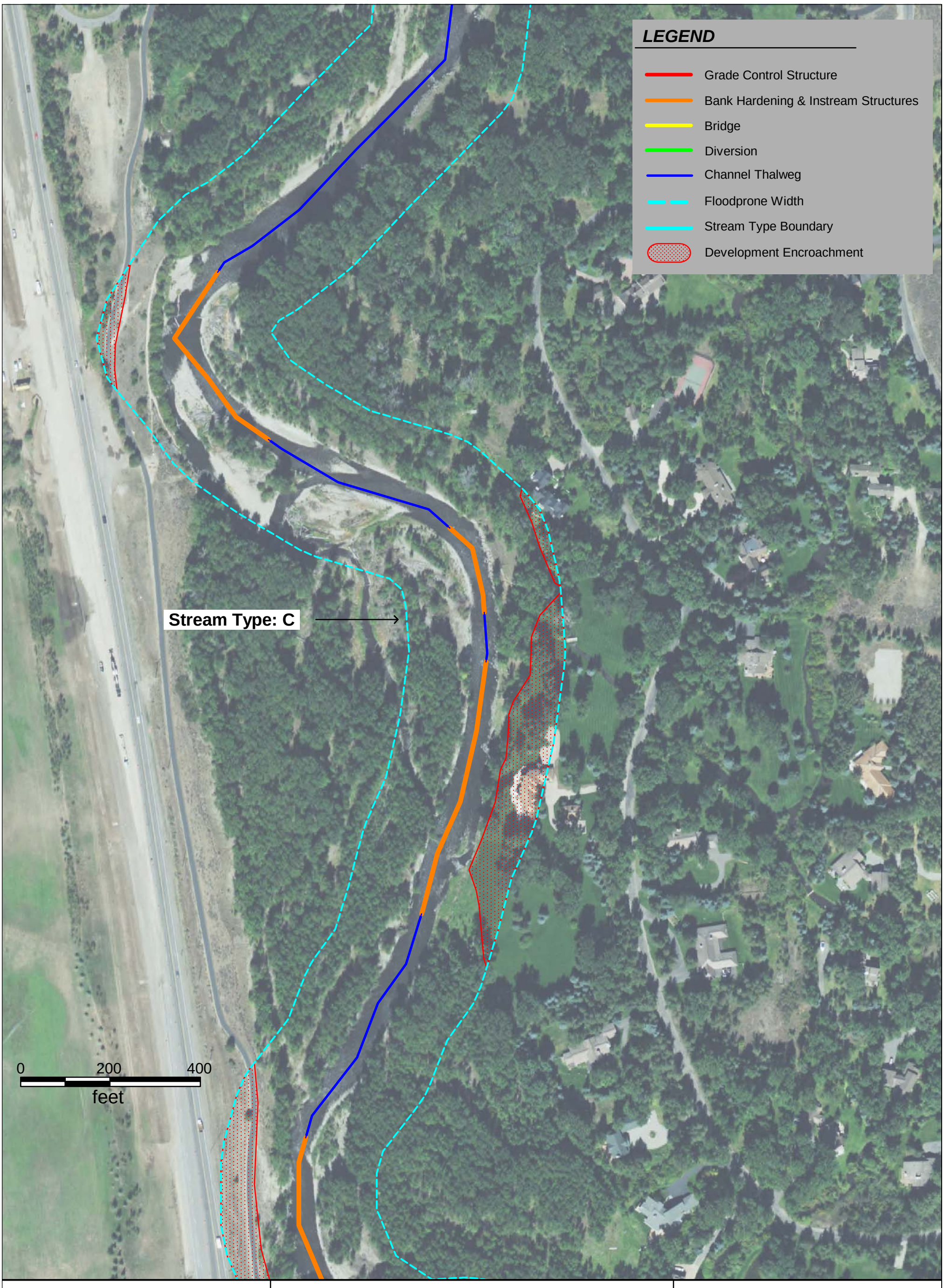

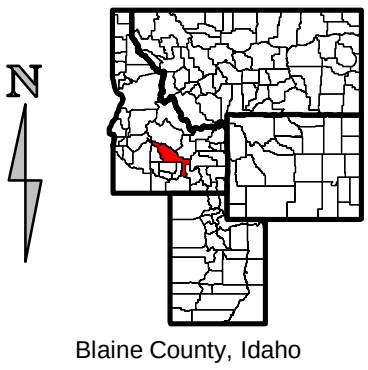

Blaine County, Idaho

Exhibit 51

Channel and Bank Manipulations
Big Wood River Project Area
Blaine County, Idaho

Approximate Scale: 1 inch = 200 feet
2013 Color Aerial Photography

research & consulting inc.
Biota
PO Box 8578, 140 E Broadway, Suite 23, Jackson, WY 83002

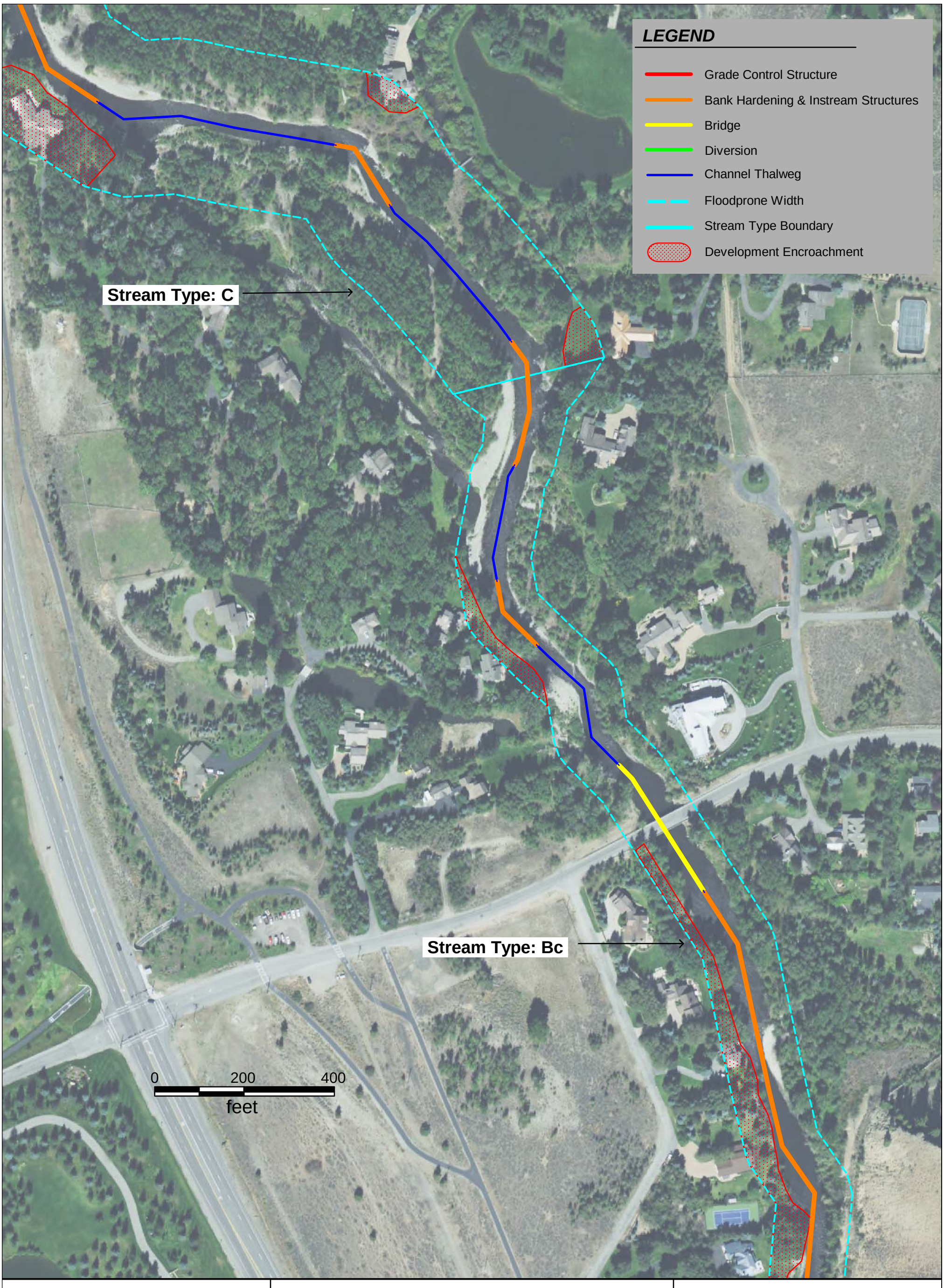

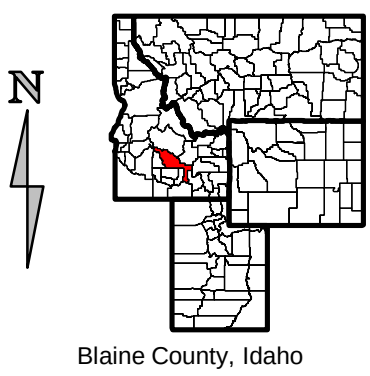

Exhibit 52

Channel and Bank Manipulations
Big Wood River Project Area
Blaine County, Idaho

Approximate Scale: 1 inch = 200 feet
2013 Color Aerial Photography

research & consulting inc.
Biota
PO Box 8578, 140 E Broadway, Suite 23, Jackson, WY 83002

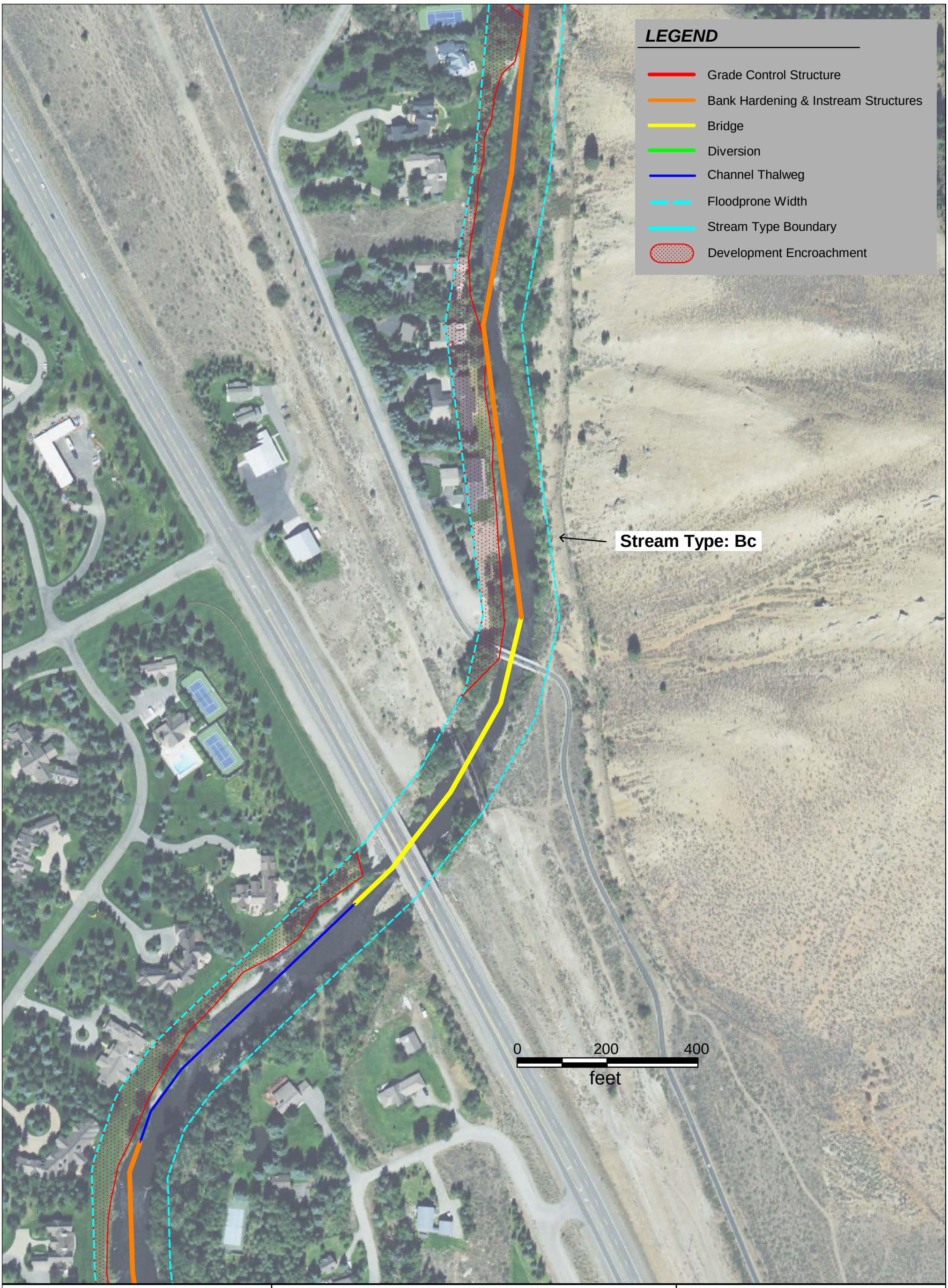

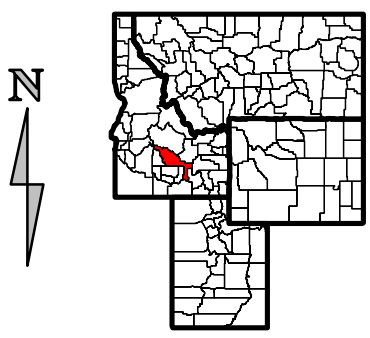

Blaine County, Idaho

Exhibit 53

Channel and Bank Manipulations
Big Wood River Project Area
Blaine County, Idaho

Approximate Scale: 1 inch = 200 feet
2013 Color Aerial Photography

research & consulting inc.
Biota
PO Box 8578, 140 E Broadway, Suite 23, Jackson, WY 83002

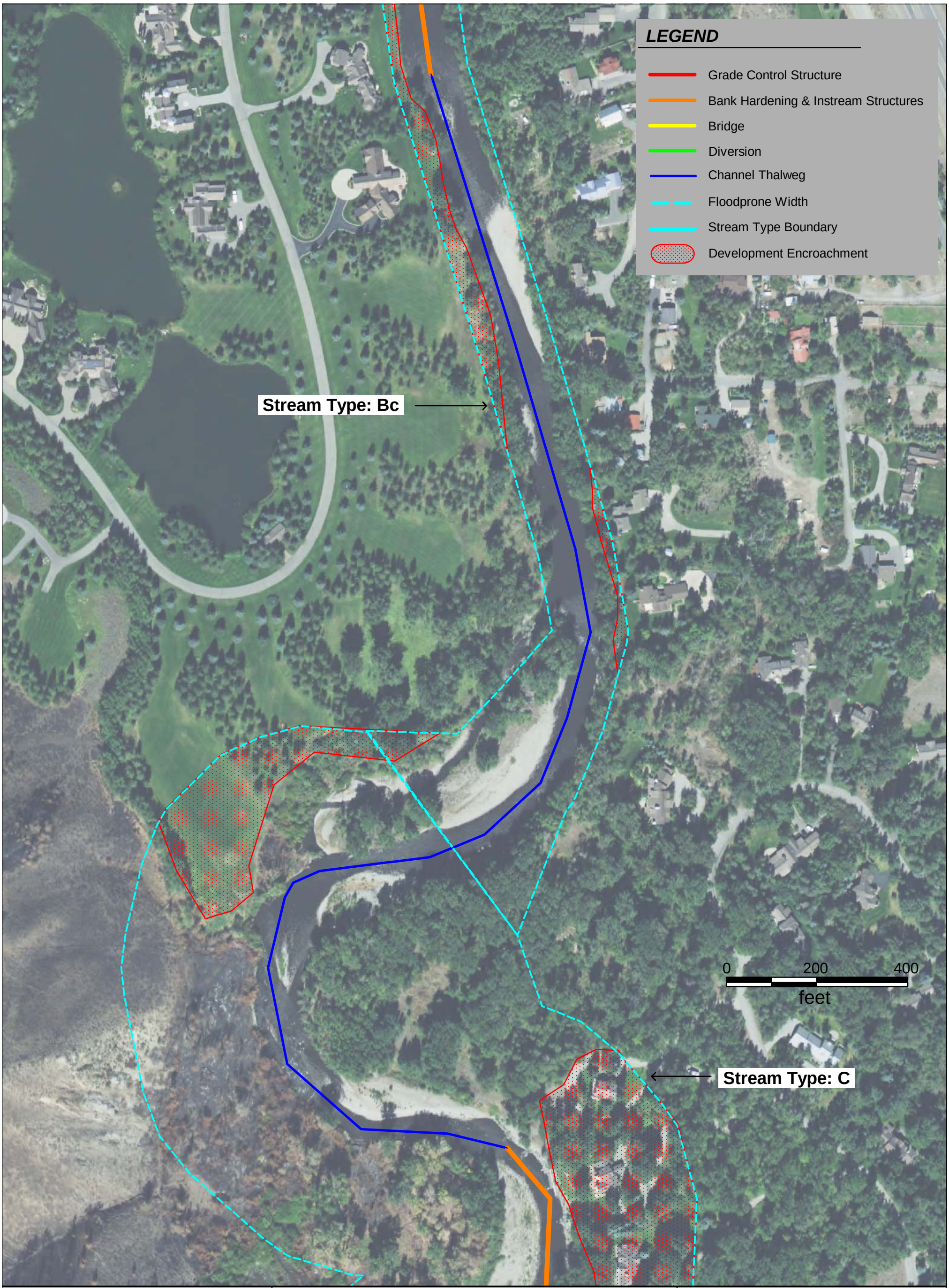

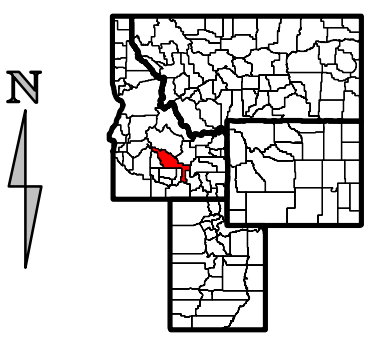

Exhibit 54

Channel and Bank Manipulations
Big Wood River Project Area
Blaine County, Idaho

Approximate Scale: 1 inch = 200 feet
2013 Color Aerial Photography

research & consulting inc.
Biota
PO Box 8578, 140 E Broadway, Suite 23, Jackson, WY 83002

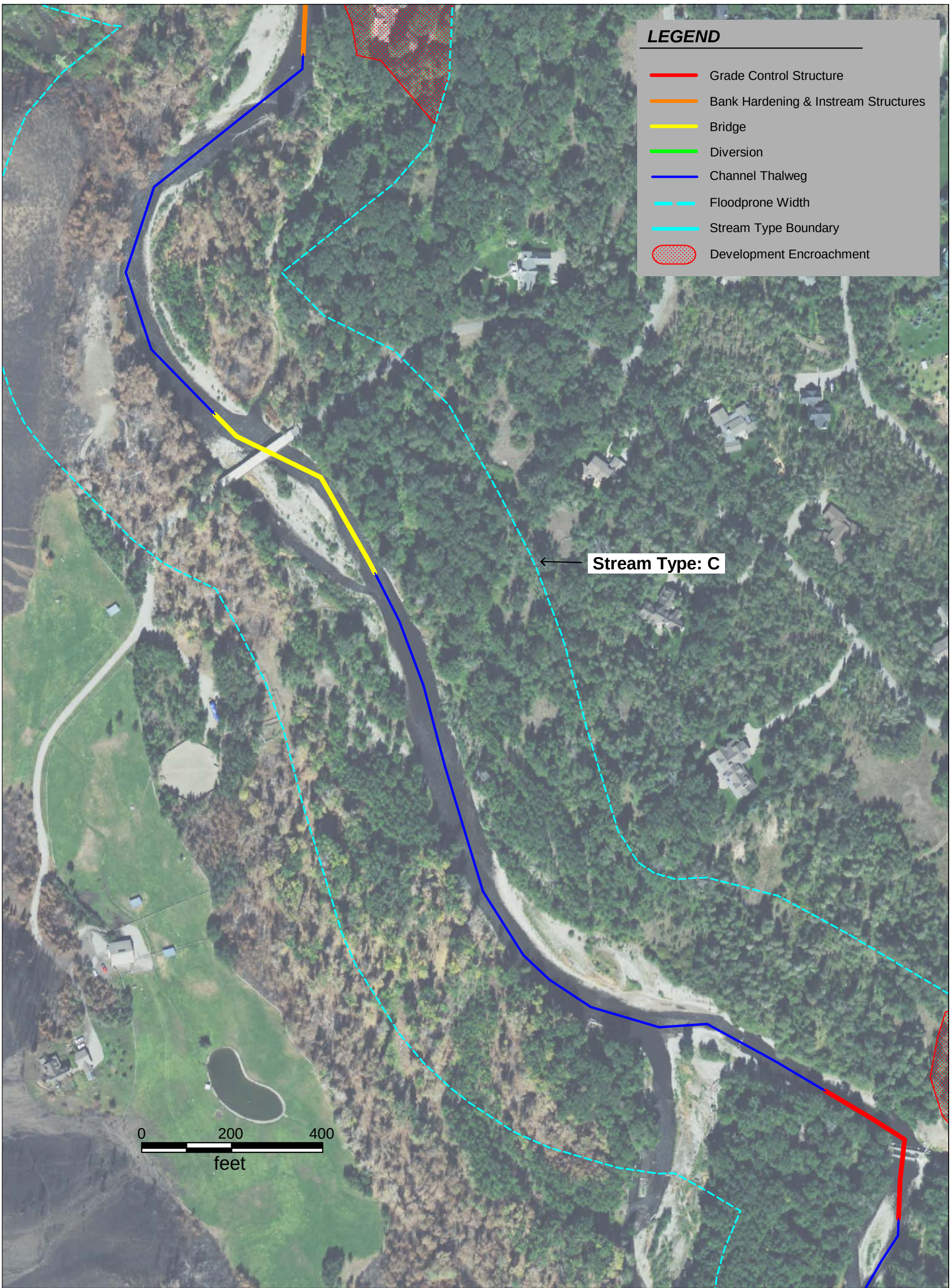

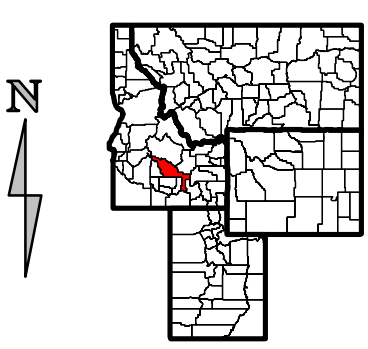

Blaine County, Idaho

Exhibit 55

Channel and Bank Manipulations
Big Wood River Project Area
Blaine County, Idaho

Approximate Scale: 1 inch = 200 feet
2013 Color Aerial Photography

research & consulting inc.
Biota

PO Box 8578, 140 E Broadway, Suite 23, Jackson, WY 83002

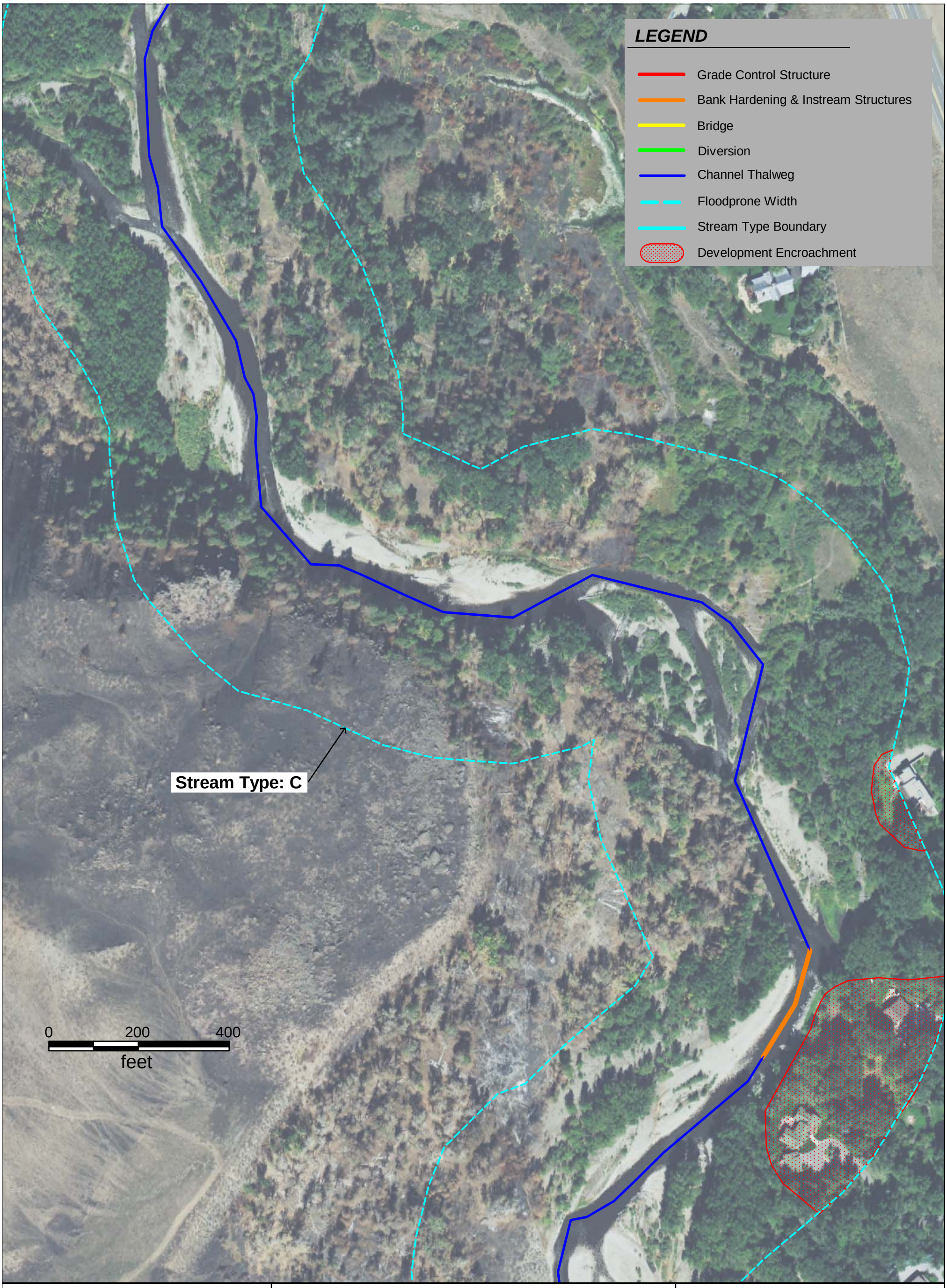

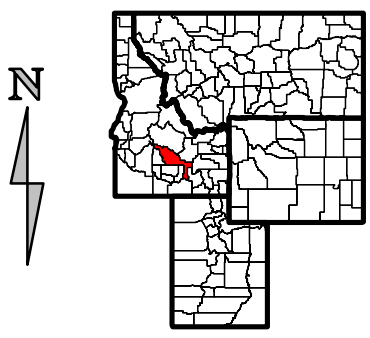

Blaine County, Idaho

Exhibit 56

Channel and Bank Manipulations
Big Wood River Project Area
Blaine County, Idaho

Approximate Scale: 1 inch = 200 feet
2013 Color Aerial Photography

research & consulting inc.
Biota
PO Box 8578, 140 E Broadway, Suite 23, Jackson, WY 83002

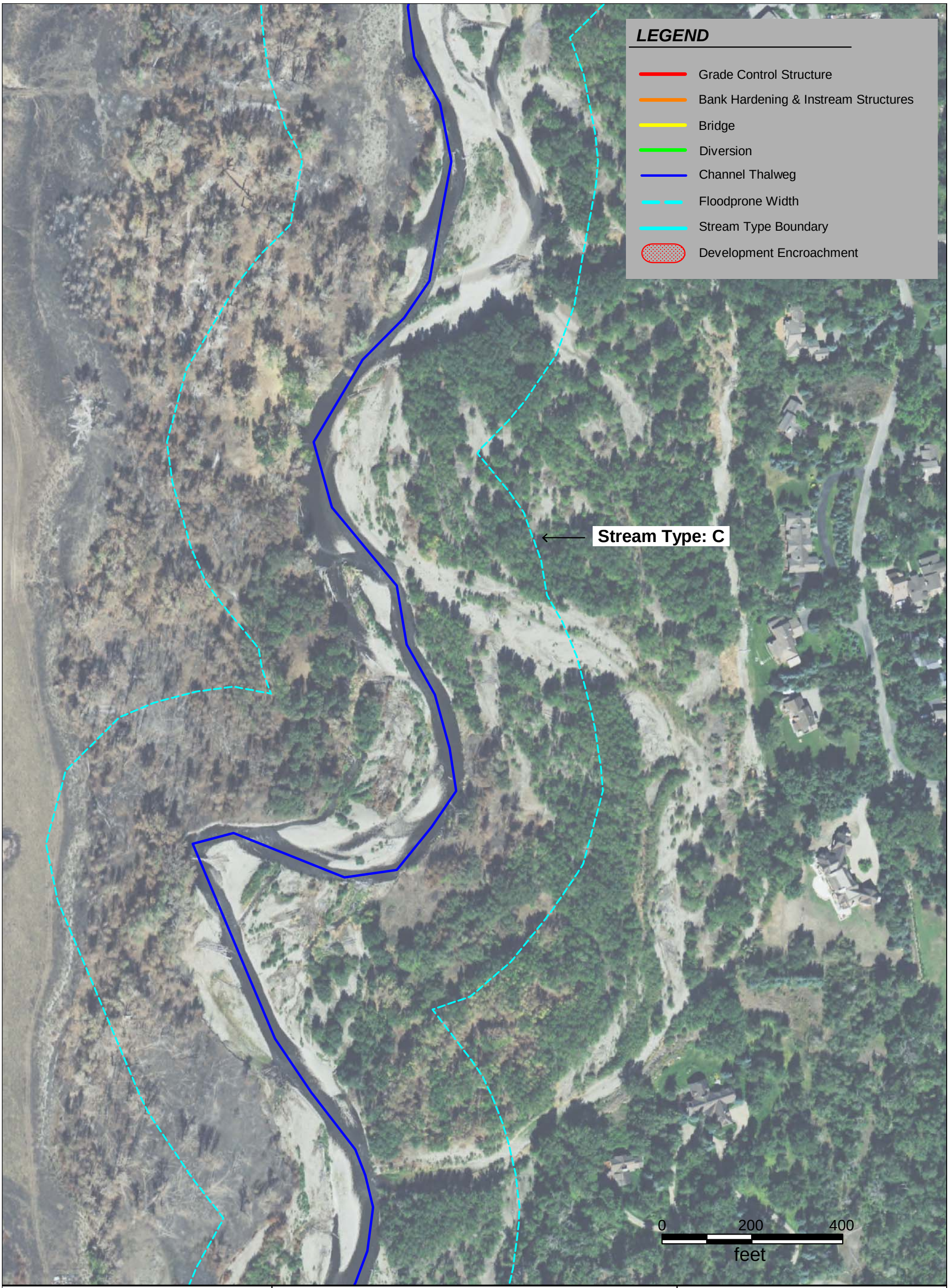

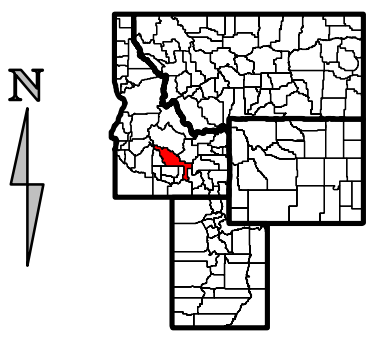

Blaine County, Idaho

Exhibit 57

Channel and Bank Manipulations
Big Wood River Project Area
Blaine County, Idaho

Approximate Scale: 1 inch = 200 feet
2013 Color Aerial Photography

research & consulting inc.
Biota

PO Box 8578, 140 E Broadway, Suite 23, Jackson, WY 83002

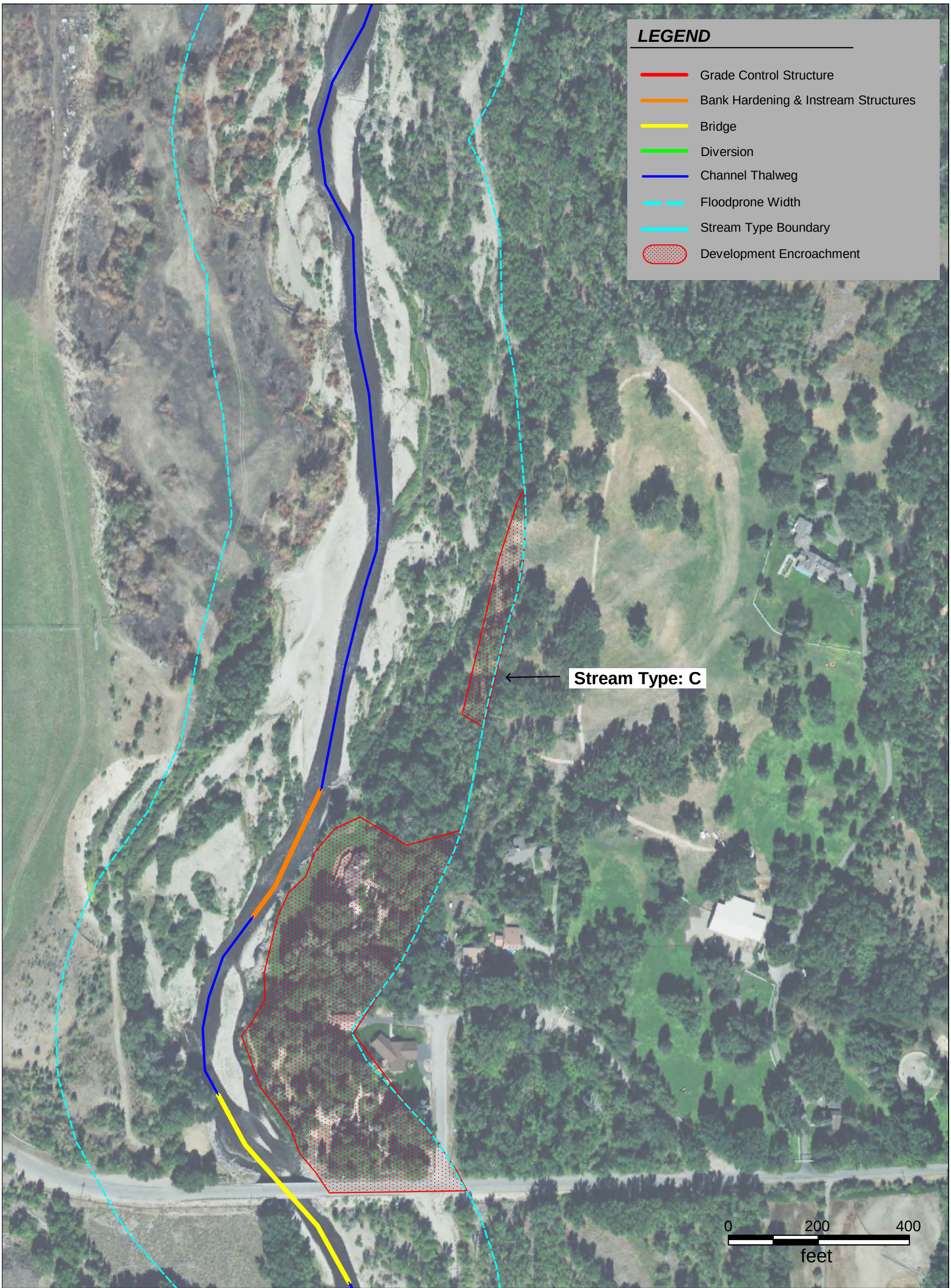

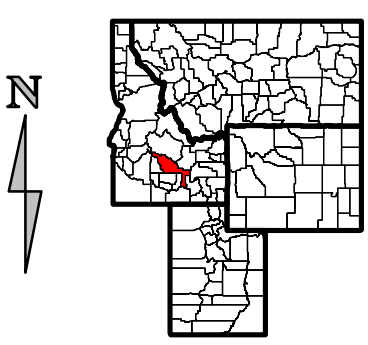

Blaine County, Idaho

Exhibit 58

Channel and Bank Manipulations
Big Wood River Project Area
Blaine County, Idaho

Approximate Scale: 1 inch = 200 feet
2013 Color Aerial Photography

research & consulting inc.
Biota

PO Box 8578, 140 E Broadway, Suite 23, Jackson, WY 83002

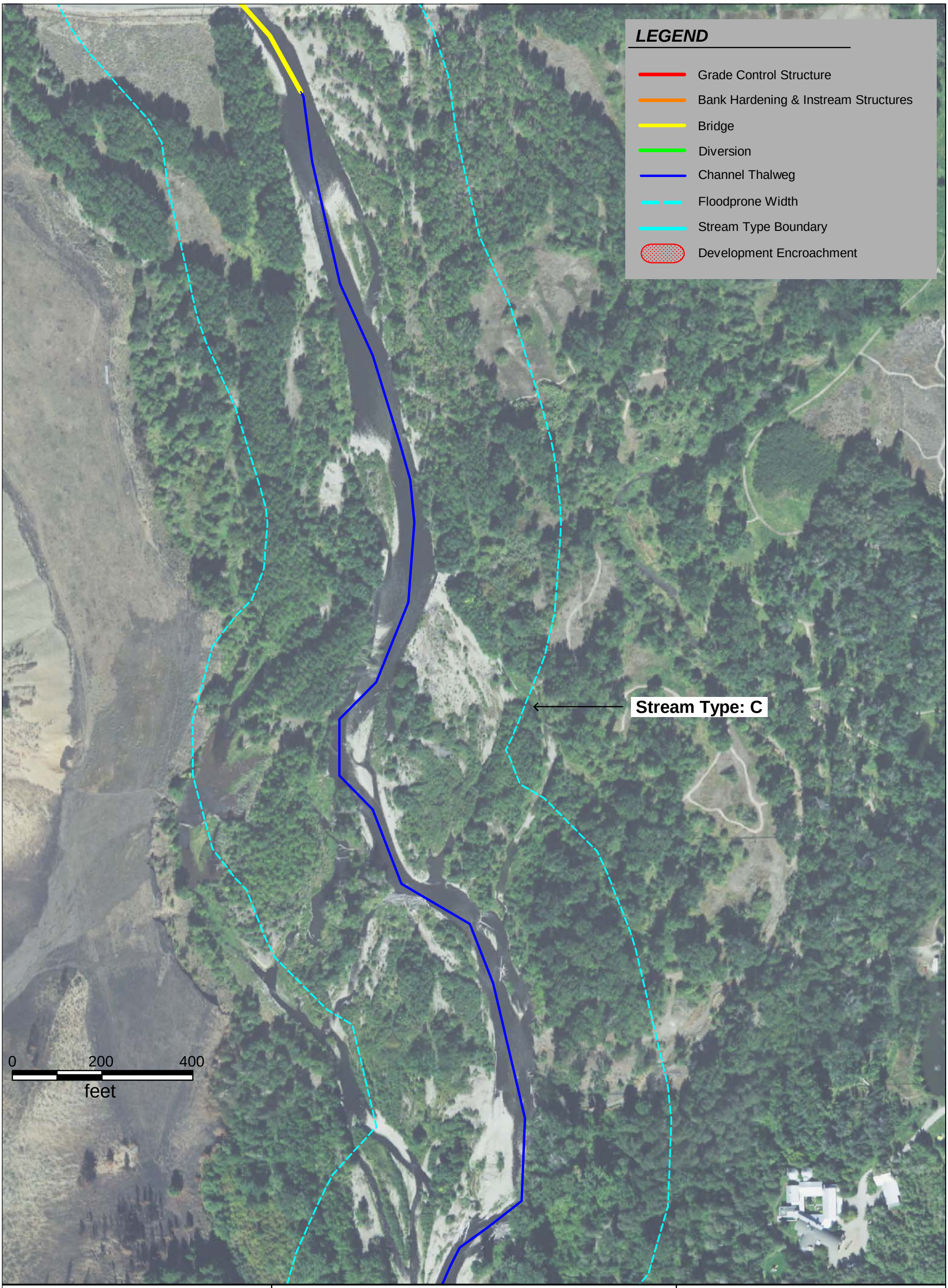

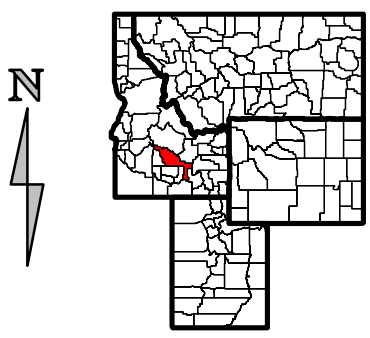

Blaine County, Idaho

Exhibit 59
Channel and Bank Manipulations
Big Wood River Project Area
Blaine County, Idaho

Approximate Scale: 1 inch = 200 feet
2013 Color Aerial Photography

research & consulting inc.
Biota
PO Box 8578, 140 E Broadway, Suite 23, Jackson, WY 83002

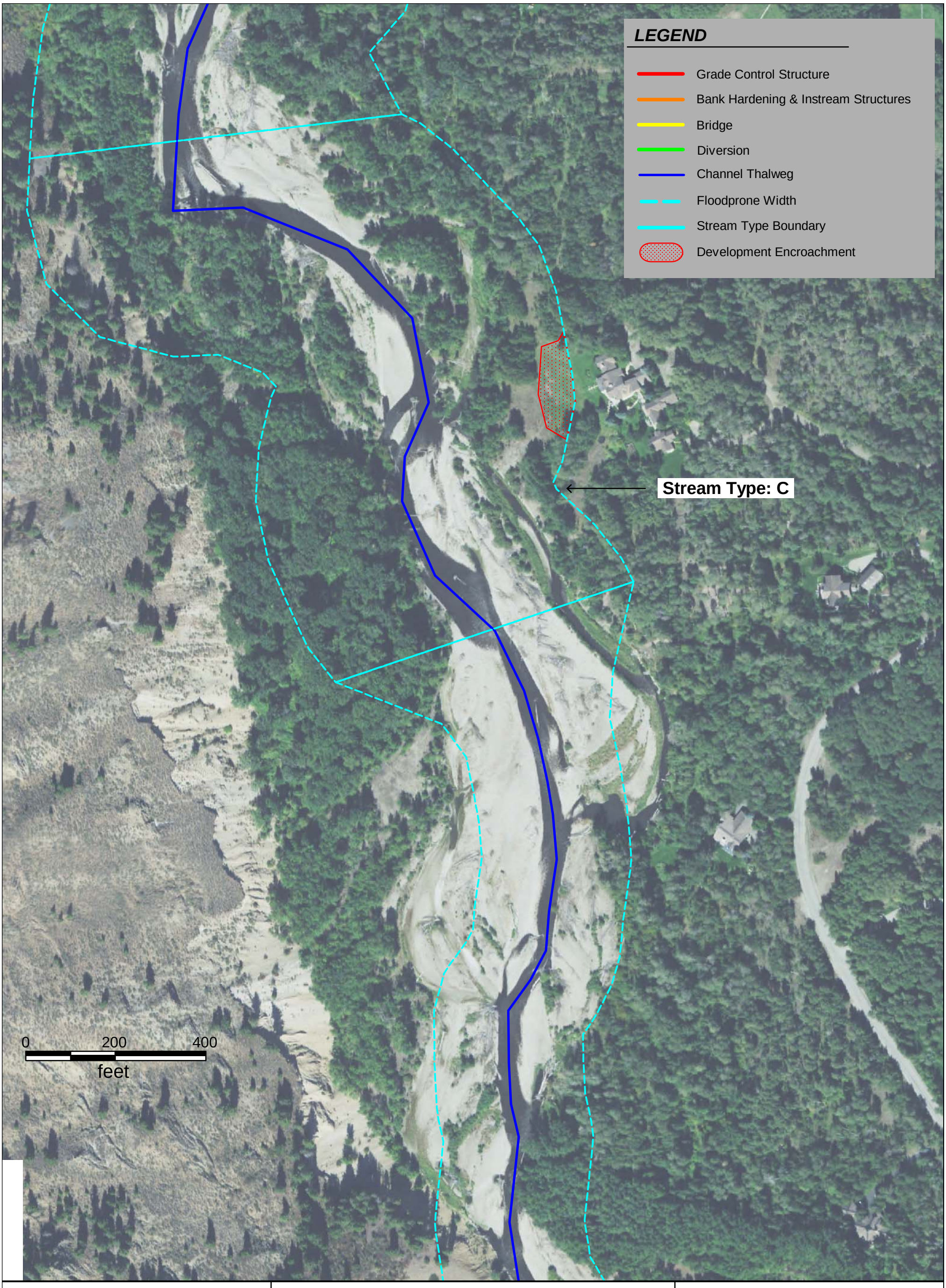

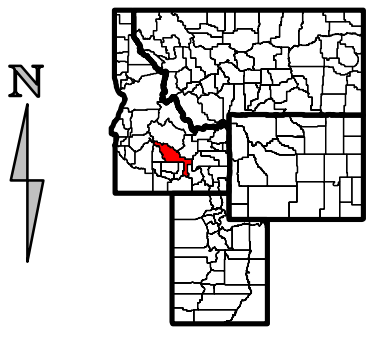

Blaine County, Idaho

Exhibit 60

Channel and Bank Manipulations
Big Wood River Project Area
Blaine County, Idaho

Approximate Scale: 1 inch = 200 feet
2013 Color Aerial Photography

research & consulting inc.
Biota
PO Box 8578, 140 E Broadway, Suite 23, Jackson, WY 83002

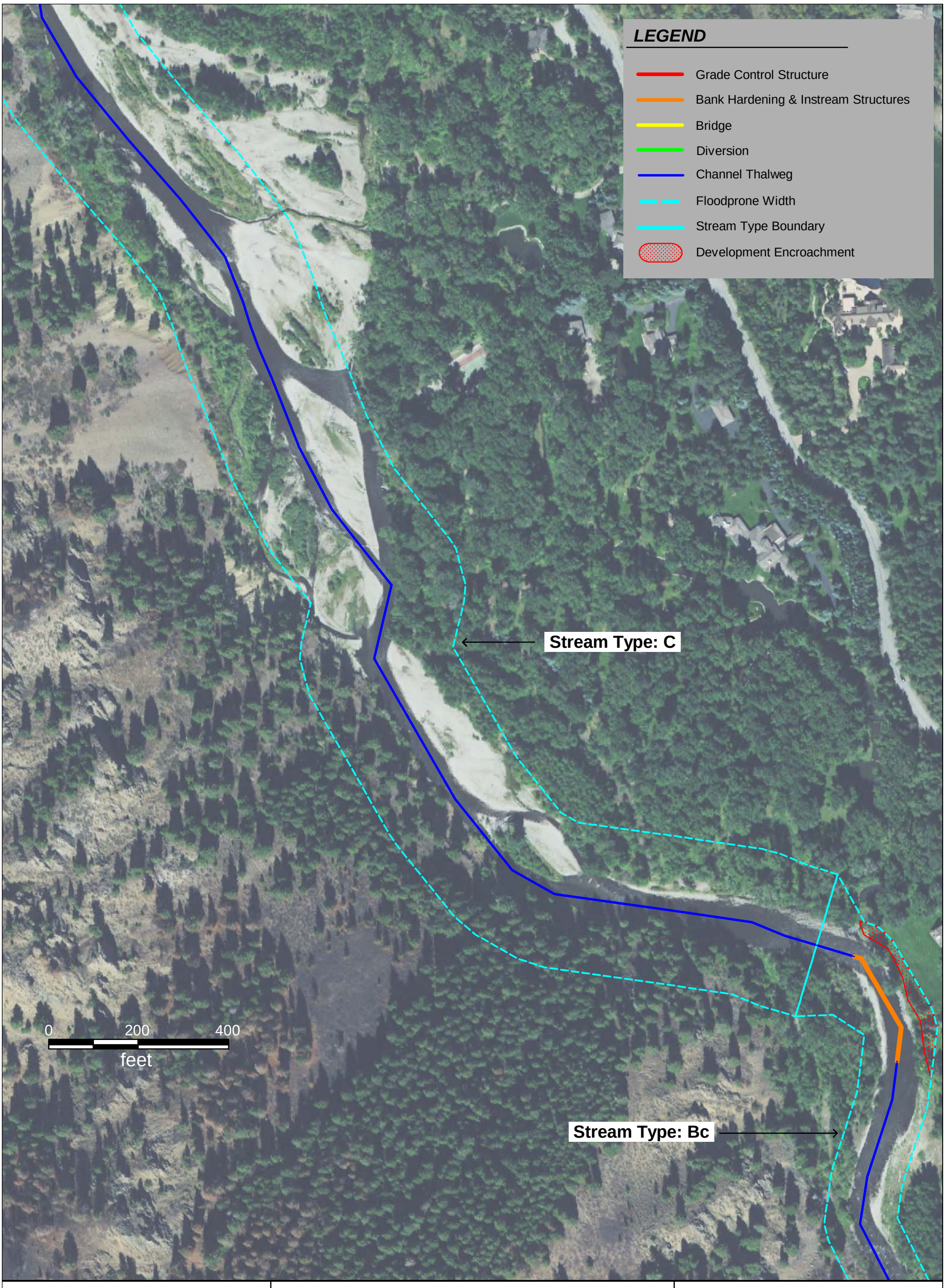

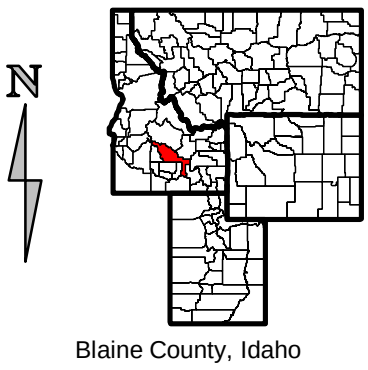

Blaine County, Idaho

Exhibit 61
Channel and Bank Manipulations
Big Wood River Project Area
Blaine County, Idaho

Approximate Scale: 1 inch = 200 feet
2013 Color Aerial Photography

research & consulting inc.
Biota
PO Box 8578, 140 E Broadway, Suite 23, Jackson, WY 83002



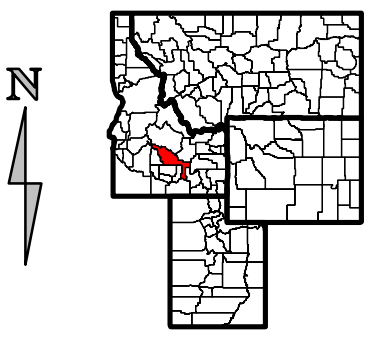

Blaine County, Idaho

Exhibit 62

Channel and Bank Manipulations
Big Wood River Project Area
Blaine County, Idaho

Approximate Scale: 1 inch = 200 feet
2013 Color Aerial Photography

research & consulting inc.
Biota
PO Box 8578, 140 E Broadway, Suite 23, Jackson, WY 83002

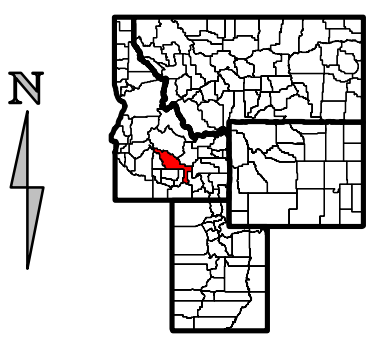

Blaine County, Idaho

Exhibit 63

Channel and Bank Manipulations
Big Wood River Project Area
Blaine County, Idaho

Approximate Scale: 1 inch = 200 feet
2013 Color Aerial Photography

research & consulting inc.
Biota

PO Box 8578, 140 E Broadway, Suite 23, Jackson, WY 83002

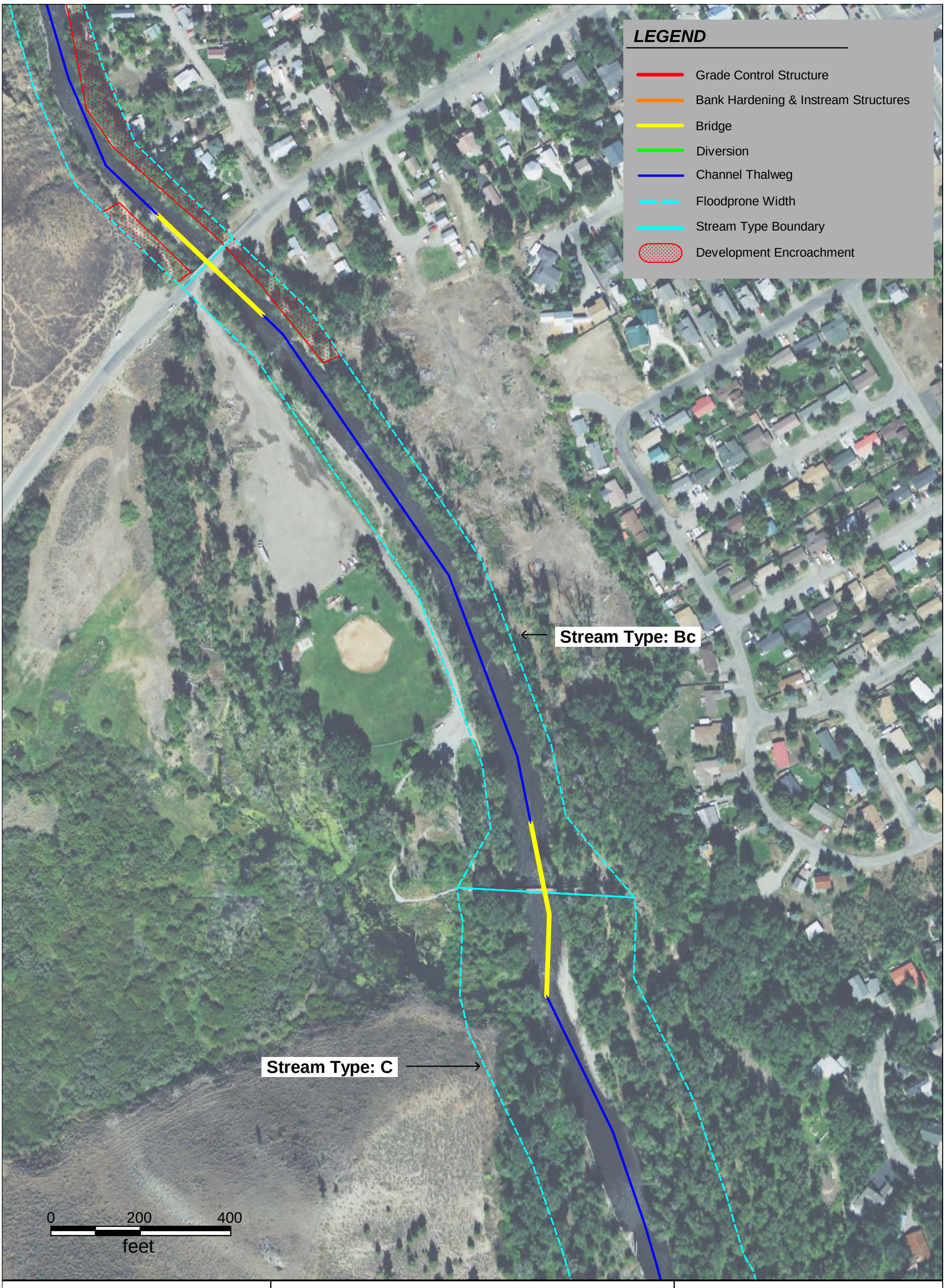

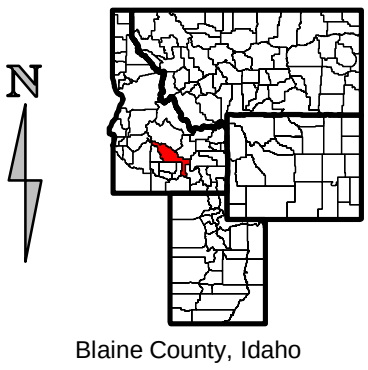

Exhibit 64
Channel and Bank Manipulations
Big Wood River Project Area
Blaine County, Idaho

Approximate Scale: 1 inch = 200 feet
2013 Color Aerial Photography

research & consulting inc.
Biota
PO Box 8578, 140 E Broadway, Suite 23, Jackson, WY 83002

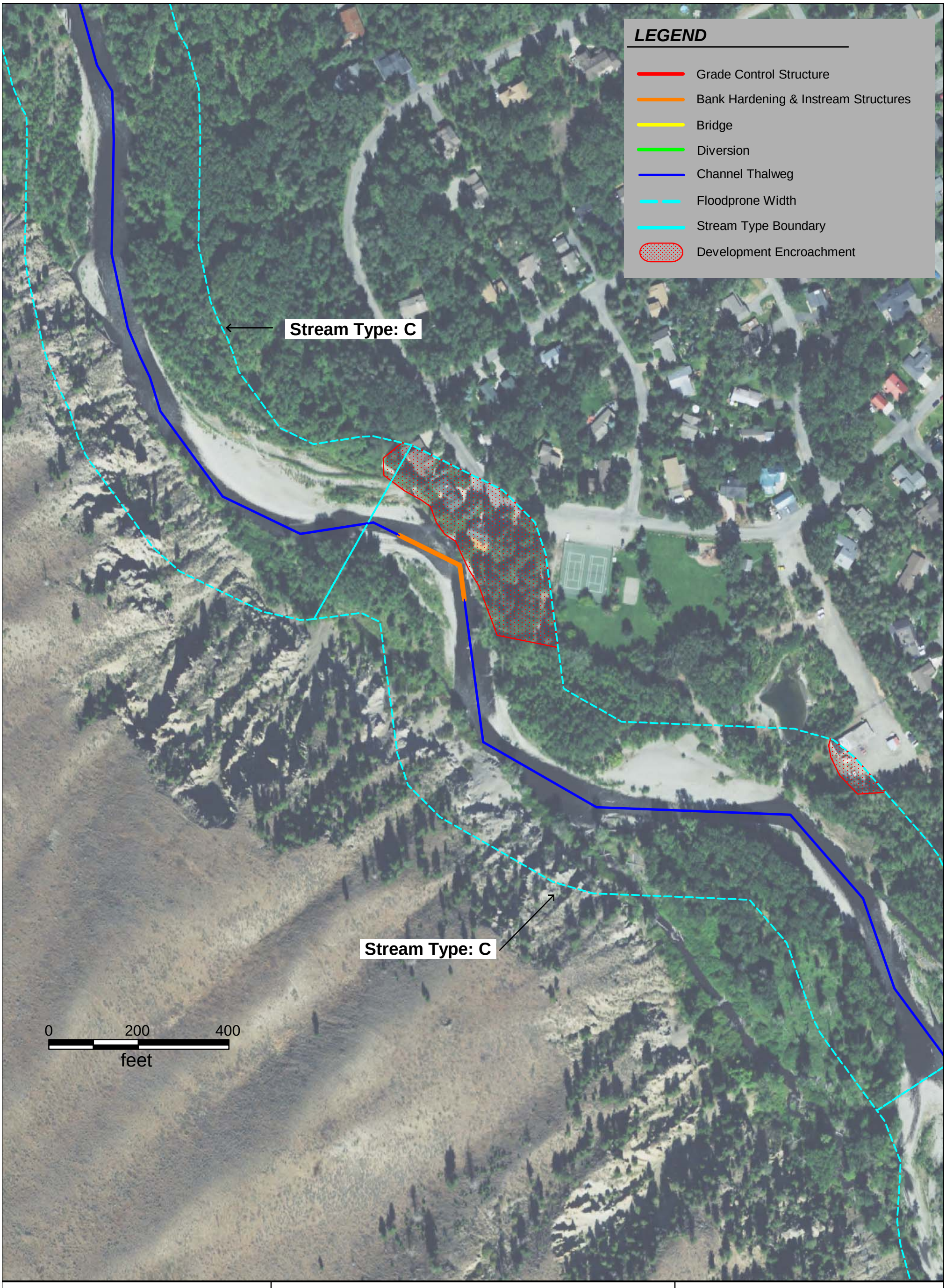

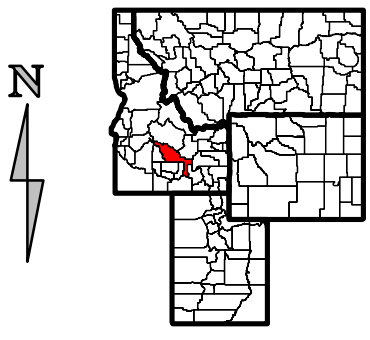

Blaine County, Idaho

Exhibit 65

Channel and Bank Manipulations
Big Wood River Project Area
Blaine County, Idaho

Approximate Scale: 1 inch = 200 feet
2013 Color Aerial Photography

research & consulting inc.
Biota
PO Box 8578, 140 E Broadway, Suite 23, Jackson, WY 83002

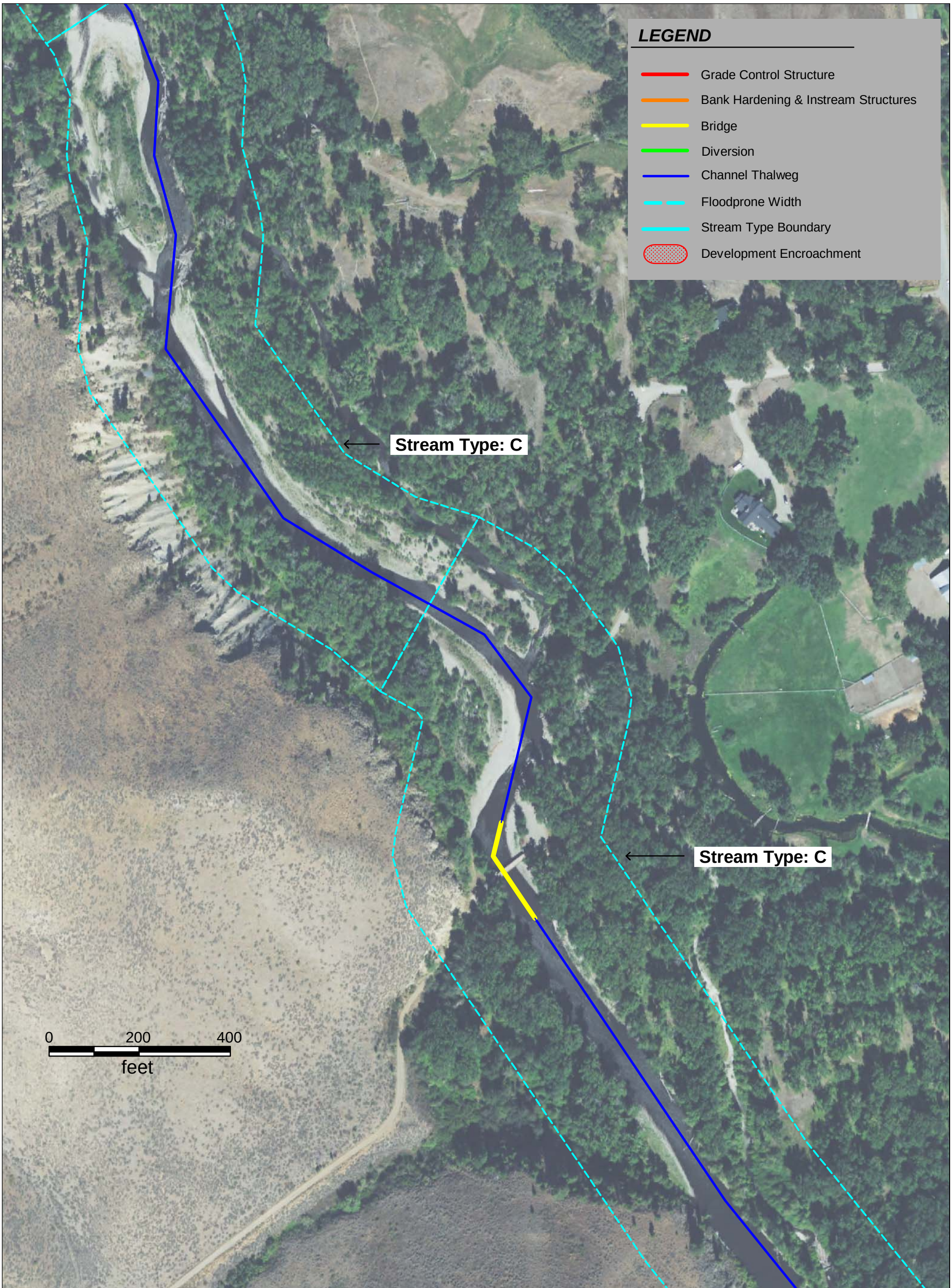

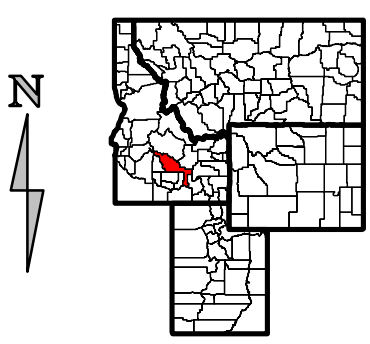

Blaine County, Idaho

Exhibit 66

Channel and Bank Manipulations
Big Wood River Project Area
Blaine County, Idaho

Approximate Scale: 1 inch = 200 feet
2013 Color Aerial Photography

research & consulting inc.
Biota

PO Box 8578, 140 E Broadway, Suite 23, Jackson, WY 83002

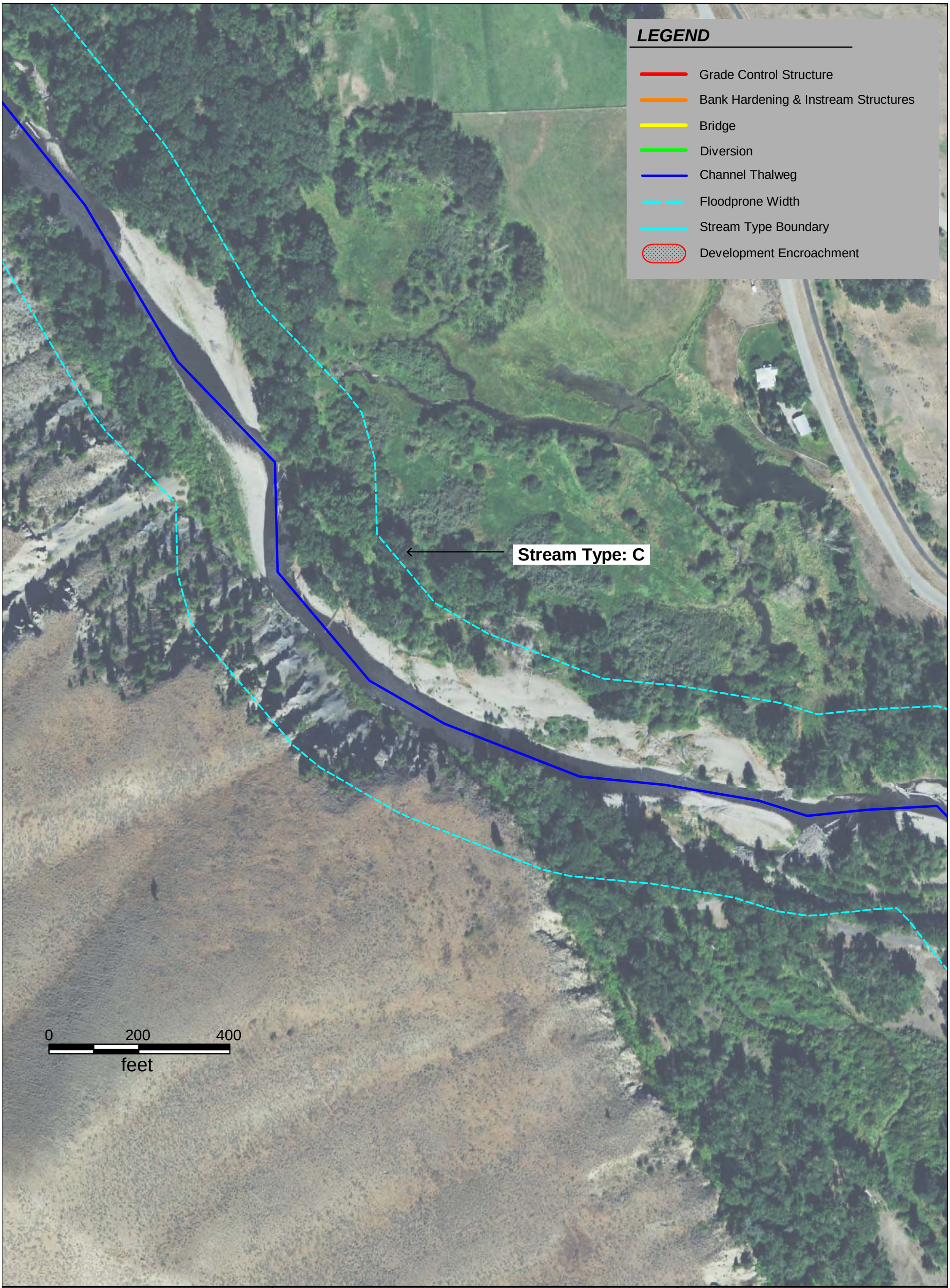

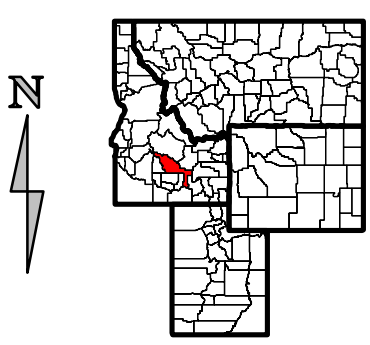

Blaine County, Idaho

Exhibit 67
Channel and Bank Manipulations
Big Wood River Project Area
Blaine County, Idaho

Approximate Scale: 1 inch = 200 feet
2013 Color Aerial Photography

research & consulting inc.
Biota

PO Box 8578, 140 E Broadway, Suite 23, Jackson, WY 83002

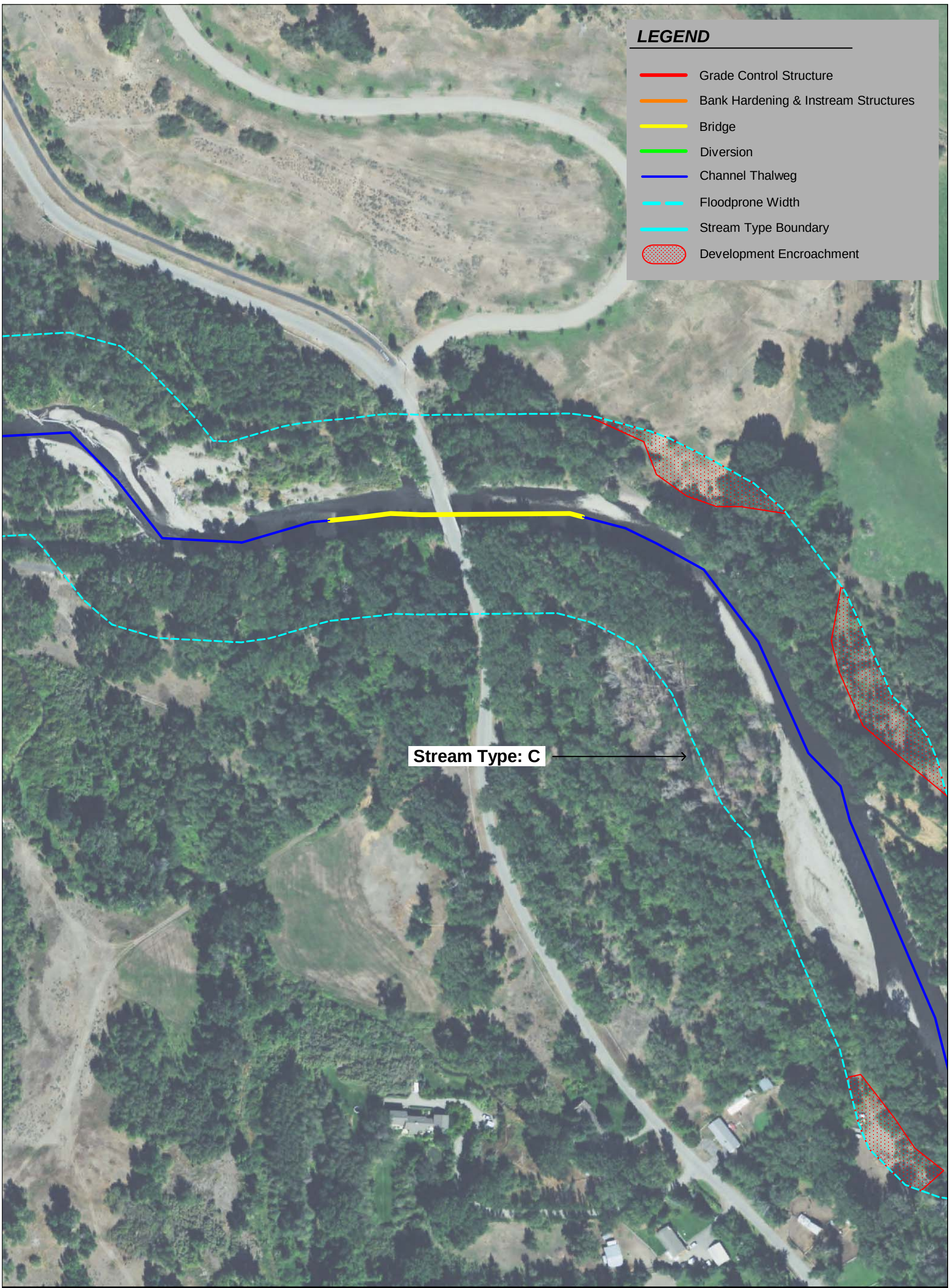

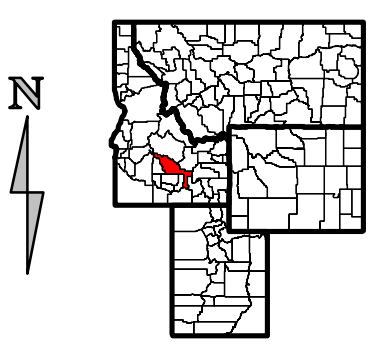

Blaine County, Idaho

Exhibit 68
Channel and Bank Manipulations
Big Wood River Project Area
Blaine County, Idaho

Approximate Scale: 1 inch = 200 feet
2013 Color Aerial Photography

research & consulting inc.
Biota
PO Box 8578, 140 E Broadway, Suite 23, Jackson, WY 83002

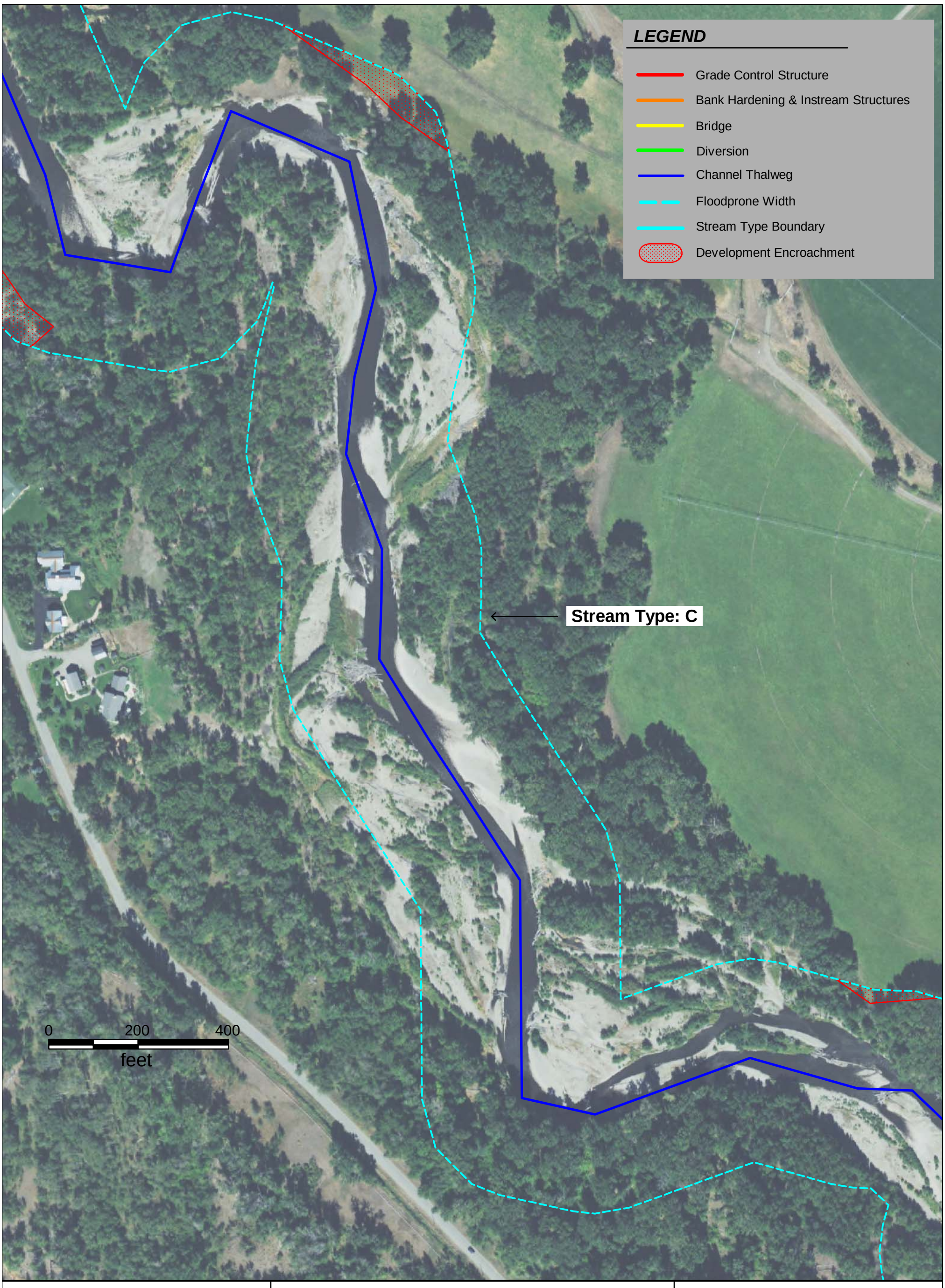

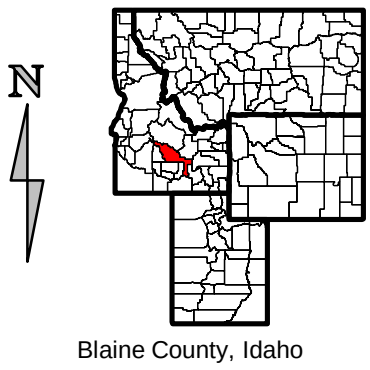

Blaine County, Idaho

Exhibit 69

Channel and Bank Manipulations
Big Wood River Project Area
Blaine County, Idaho

Approximate Scale: 1 inch = 200 feet
2013 Color Aerial Photography

research & consulting inc.
Biota
PO Box 8578, 140 E Broadway, Suite 23, Jackson, WY 83002

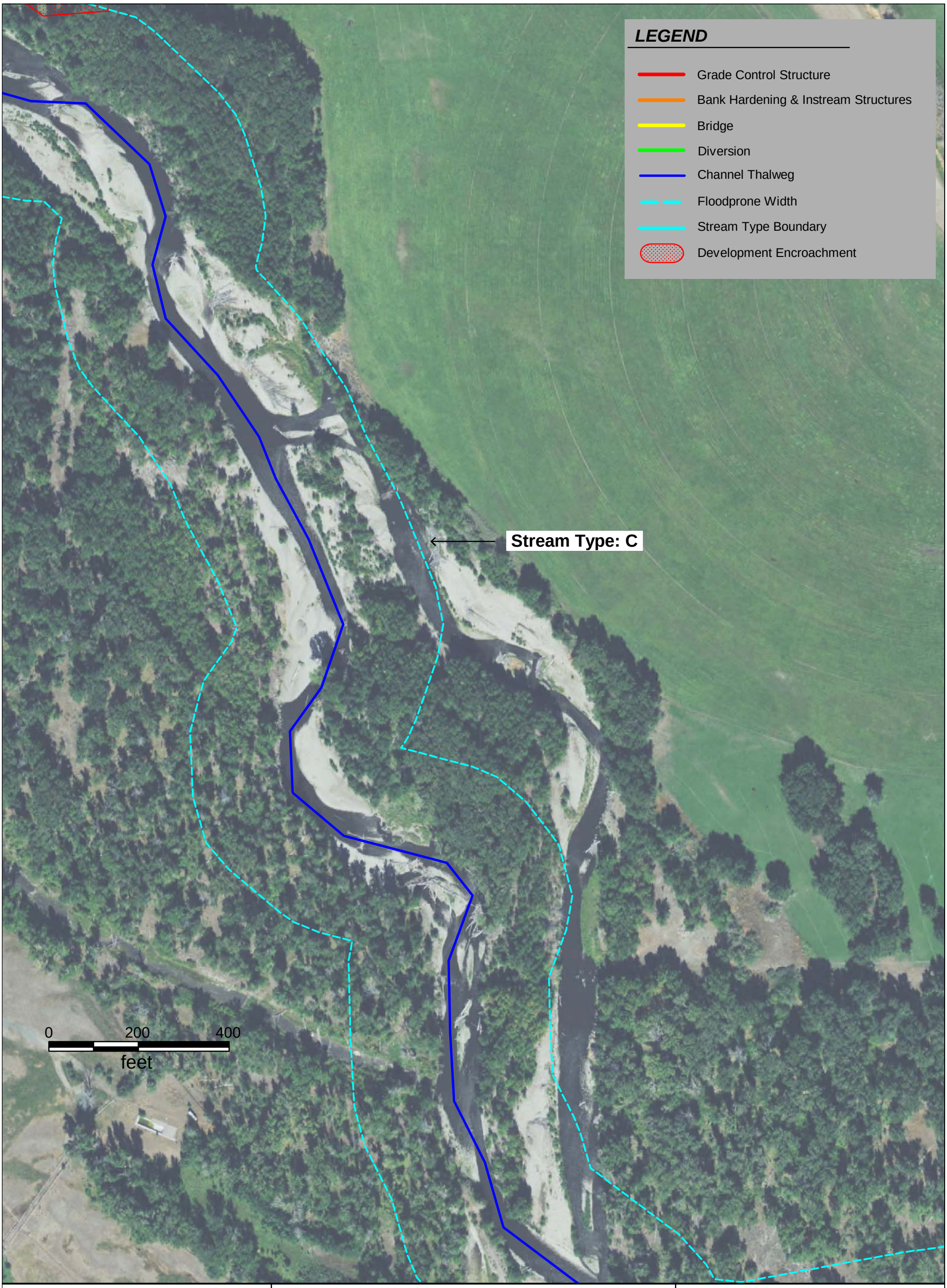

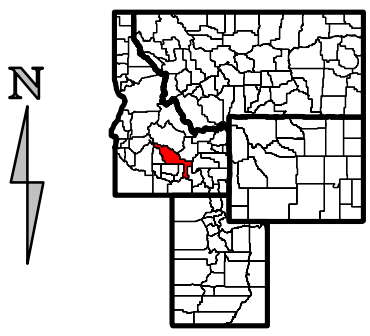

Blaine County, Idaho

Exhibit 70

Channel and Bank Manipulations
Big Wood River Project Area
Blaine County, Idaho

Approximate Scale: 1 inch = 200 feet
2013 Color Aerial Photography

research & consulting inc.
Biota
PO Box 8578, 140 E Broadway, Suite 23, Jackson, WY 83002

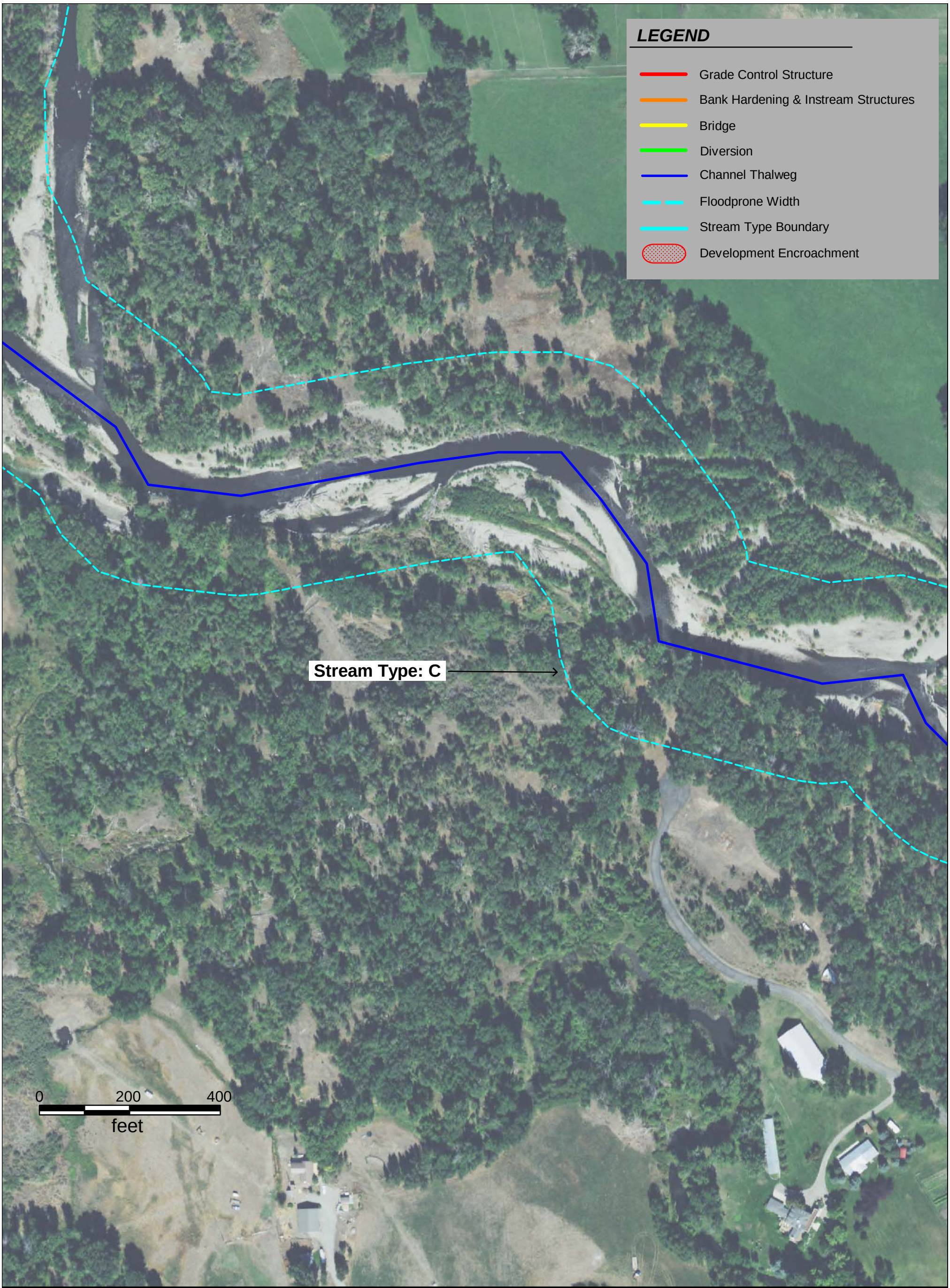

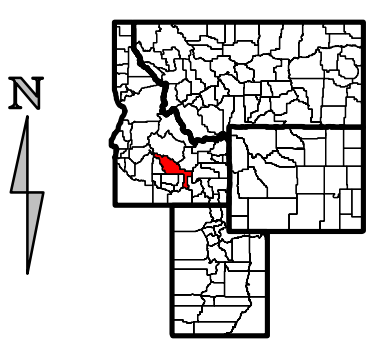

Blaine County, Idaho

Exhibit 71

Channel and Bank Manipulations
Big Wood River Project Area
Blaine County, Idaho

Approximate Scale: 1 inch = 200 feet
2013 Color Aerial Photography

research & consulting inc.
Biota
PO Box 8578, 140 E Broadway, Suite 23, Jackson, WY 83002

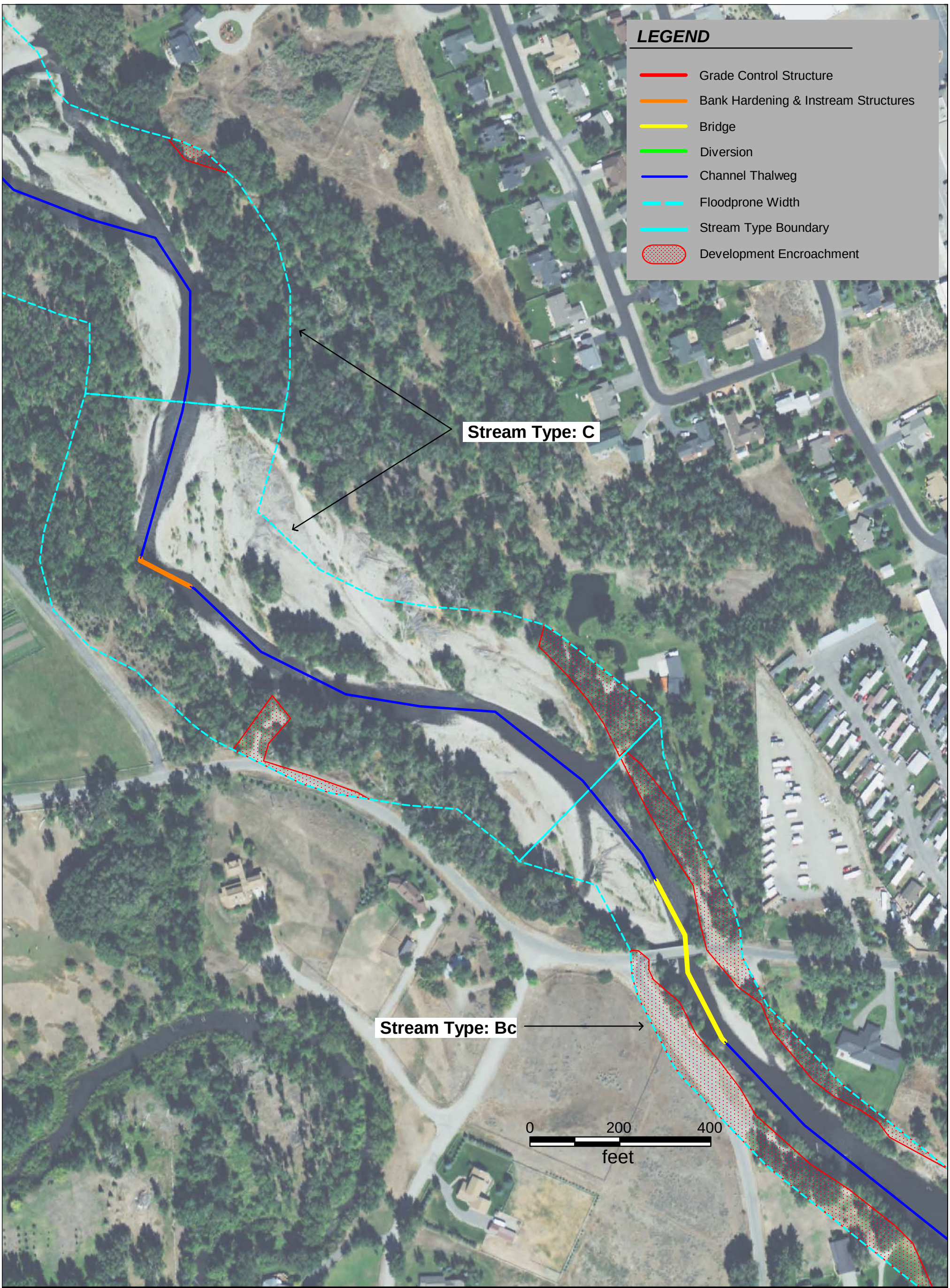

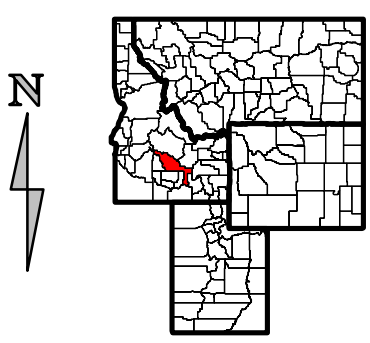

Blaine County, Idaho

Exhibit 72

Channel and Bank Manipulations
Big Wood River Project Area
Blaine County, Idaho

Approximate Scale: 1 inch = 200 feet
2013 Color Aerial Photography

research & consulting inc.
Biota

PO Box 8578, 140 E Broadway, Suite 23, Jackson, WY 83002

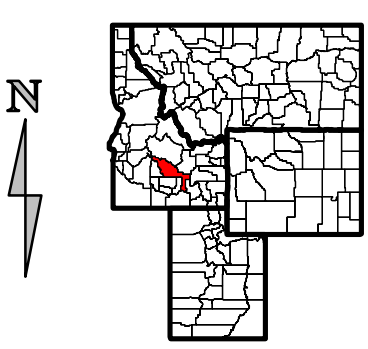

Blaine County, Idaho

Exhibit 73

Channel and Bank Manipulations
Big Wood River Project Area
Blaine County, Idaho

Approximate Scale: 1 inch = 200 feet
2013 Color Aerial Photography

research & consulting inc.
Biota

PO Box 8578, 140 E Broadway, Suite 23, Jackson, WY 83002

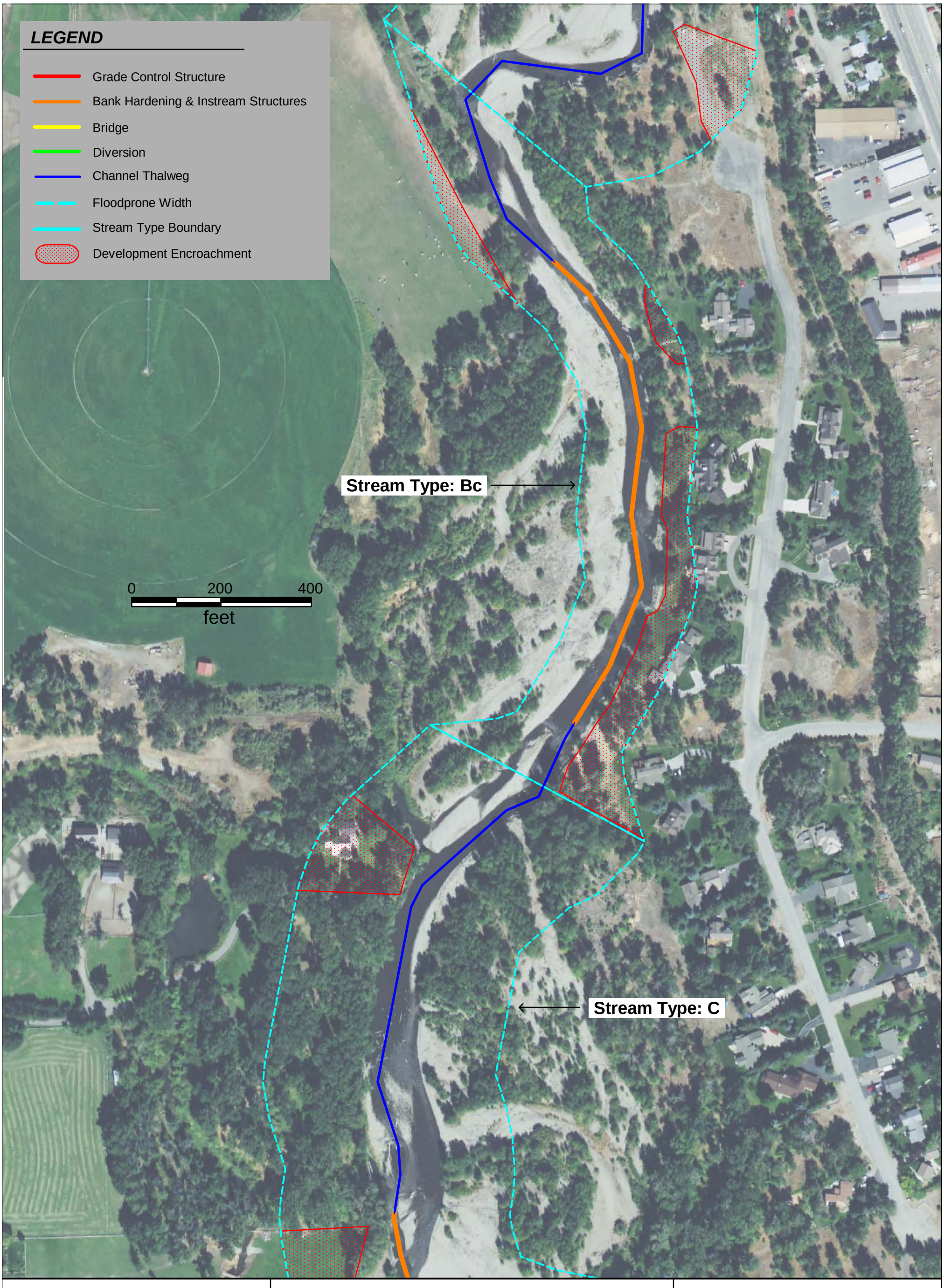

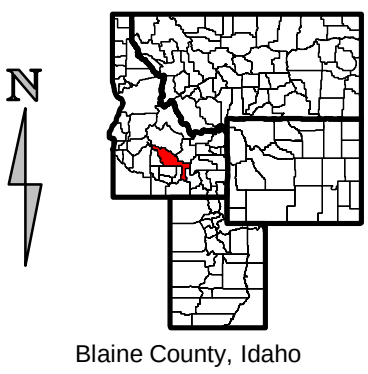

Exhibit 74

Channel and Bank Manipulations
Big Wood River Project Area
Blaine County, Idaho

Approximate Scale: 1 inch = 200 feet
2013 Color Aerial Photography

research & consulting inc.
Biota
PO Box 8578, 140 E Broadway, Suite 23, Jackson, WY 83002

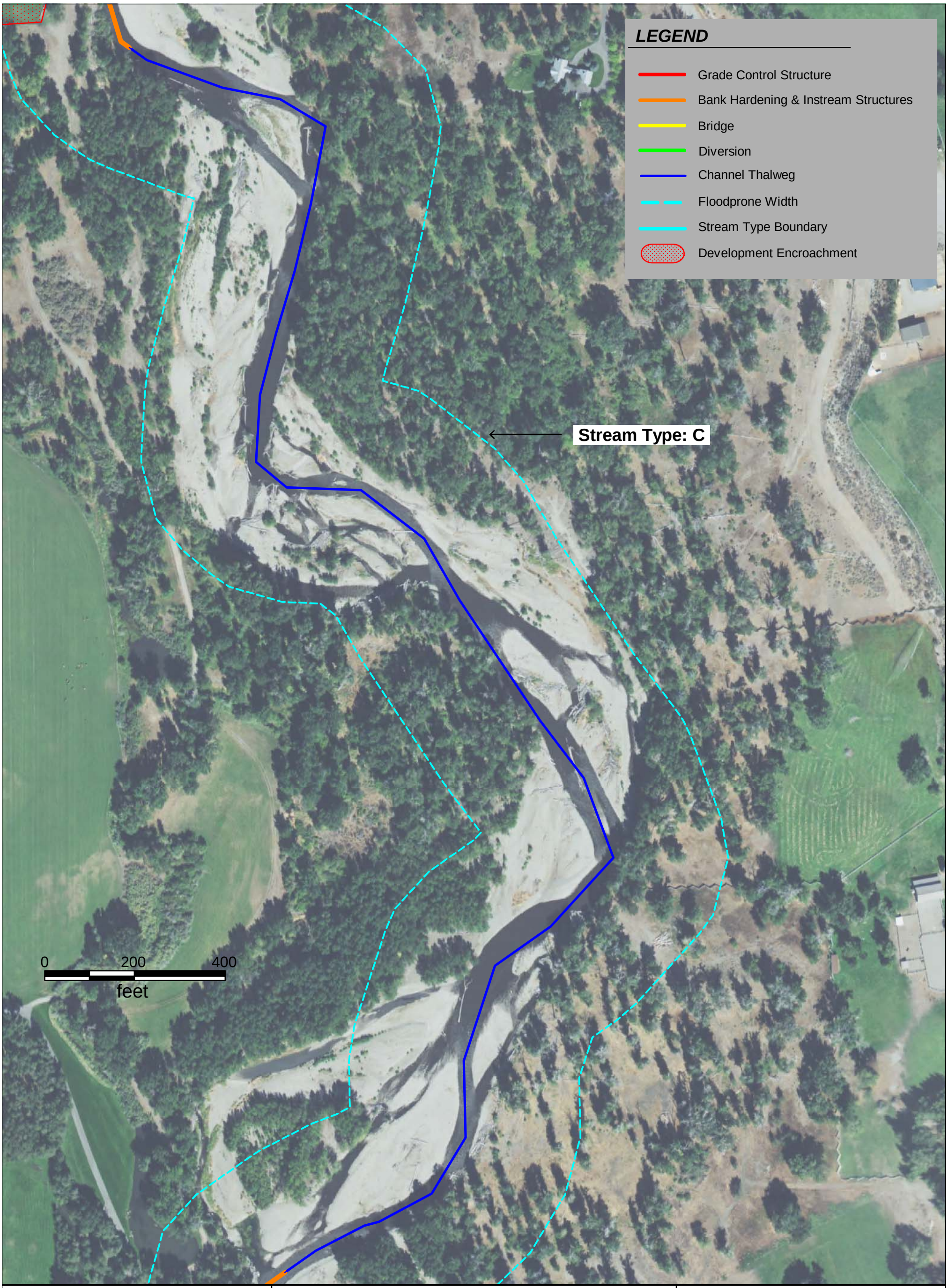

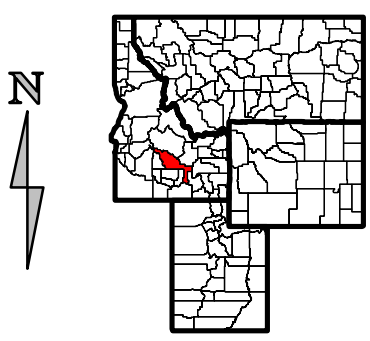

Blaine County, Idaho

Exhibit 75

Channel and Bank Manipulations
Big Wood River Project Area
Blaine County, Idaho

Approximate Scale: 1 inch = 200 feet
2013 Color Aerial Photography

research & consulting inc.
Biota
PO Box 8578, 140 E Broadway, Suite 23, Jackson, WY 83002

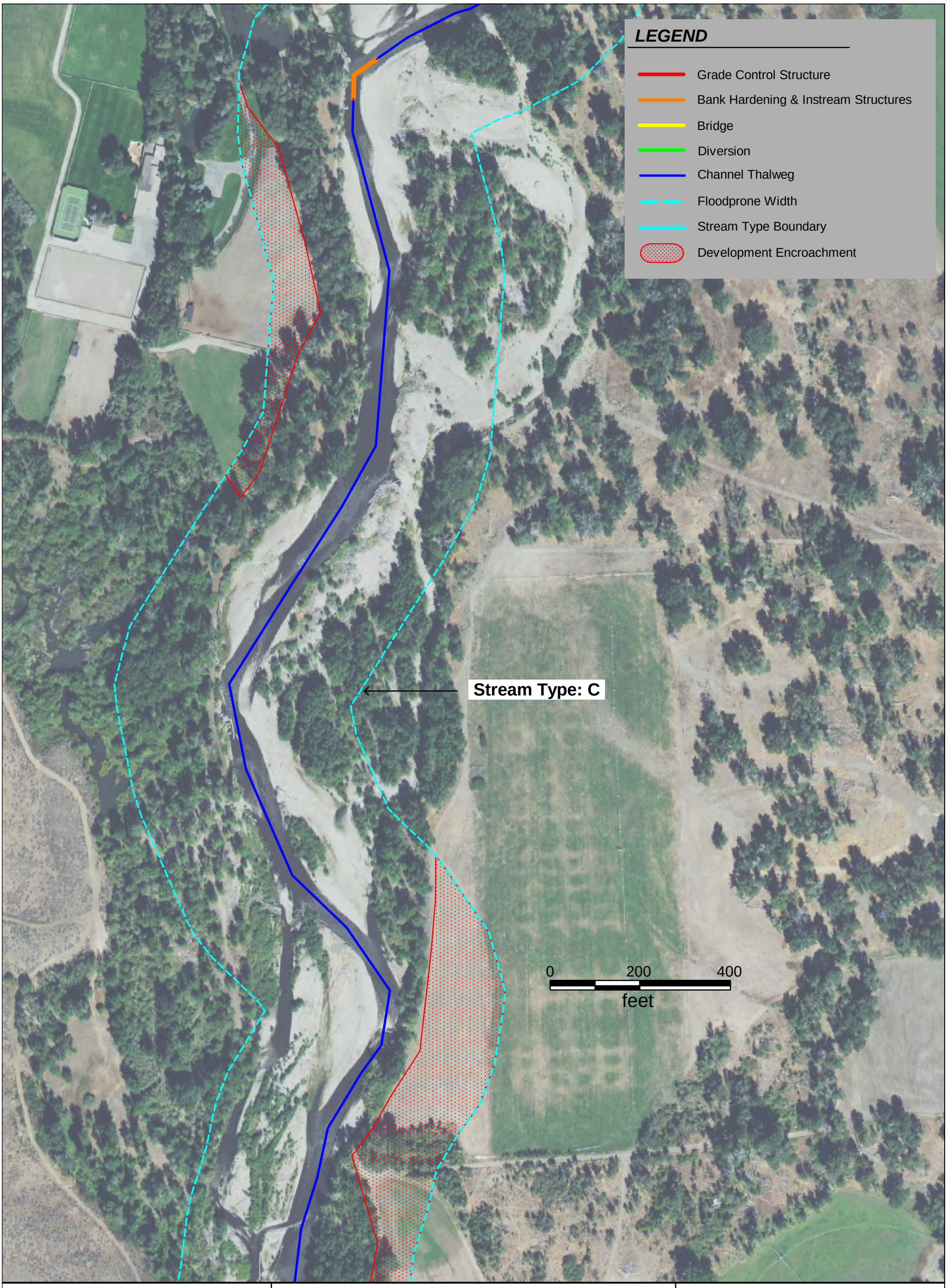

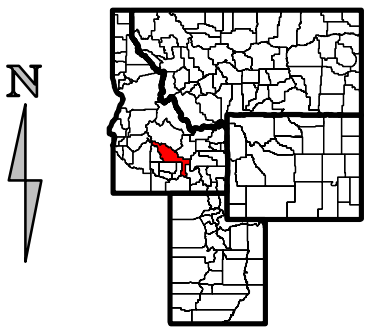

Blaine County, Idaho

Exhibit 76
Channel and Bank Manipulations
Big Wood River Project Area
Blaine County, Idaho

Approximate Scale: 1 inch = 200 feet
2013 Color Aerial Photography

research & consulting inc.
Biota
PO Box 8578, 140 E Broadway, Suite 23, Jackson, WY 83002

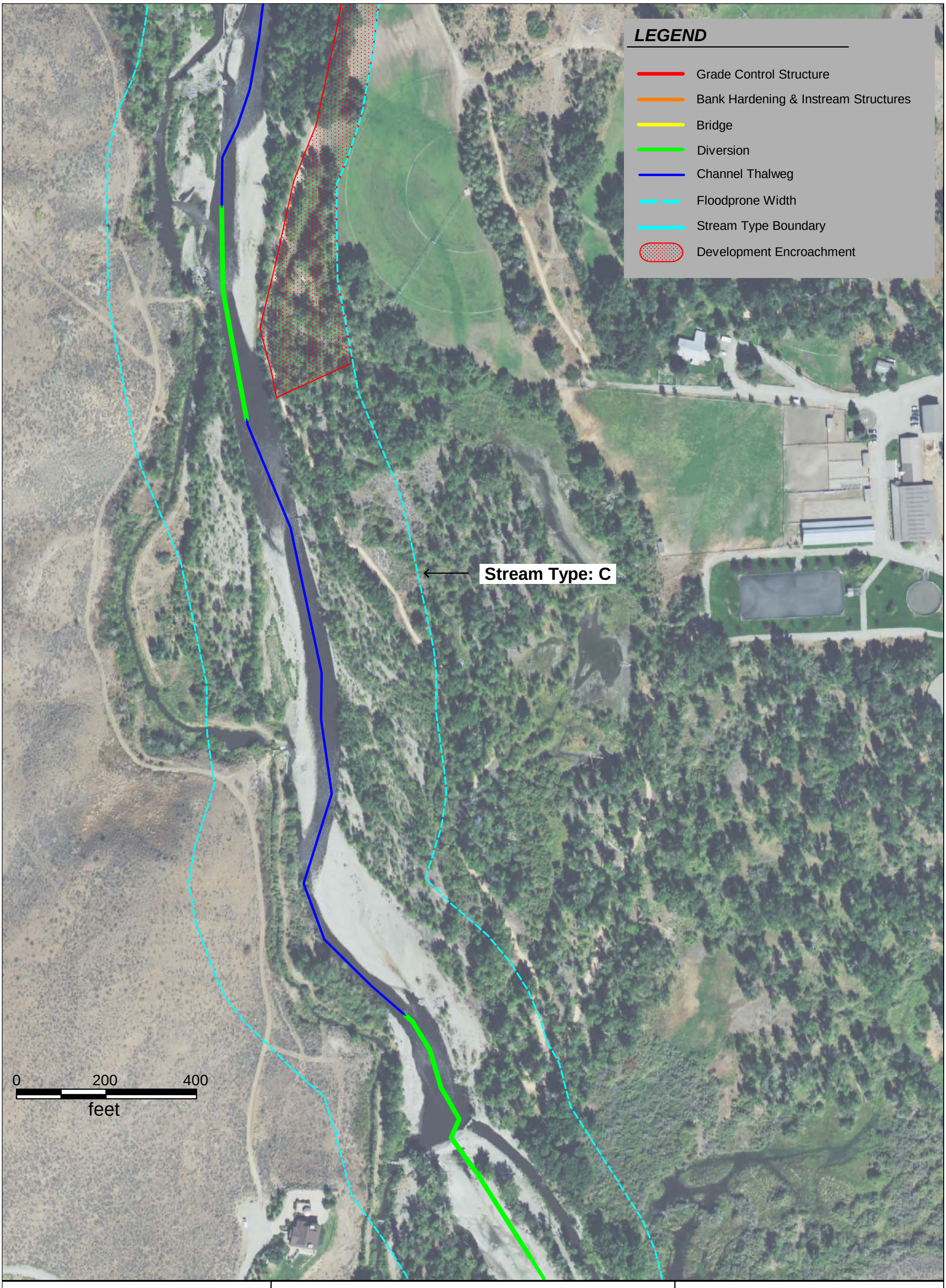

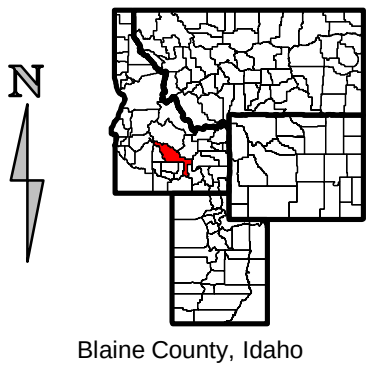

Blaine County, Idaho

Exhibit 77

Channel and Bank Manipulations
Big Wood River Project Area
Blaine County, Idaho

Approximate Scale: 1 inch = 200 feet
2013 Color Aerial Photography

research & consulting inc.
Biota
PO Box 8578, 140 E Broadway, Suite 23, Jackson, WY 83002

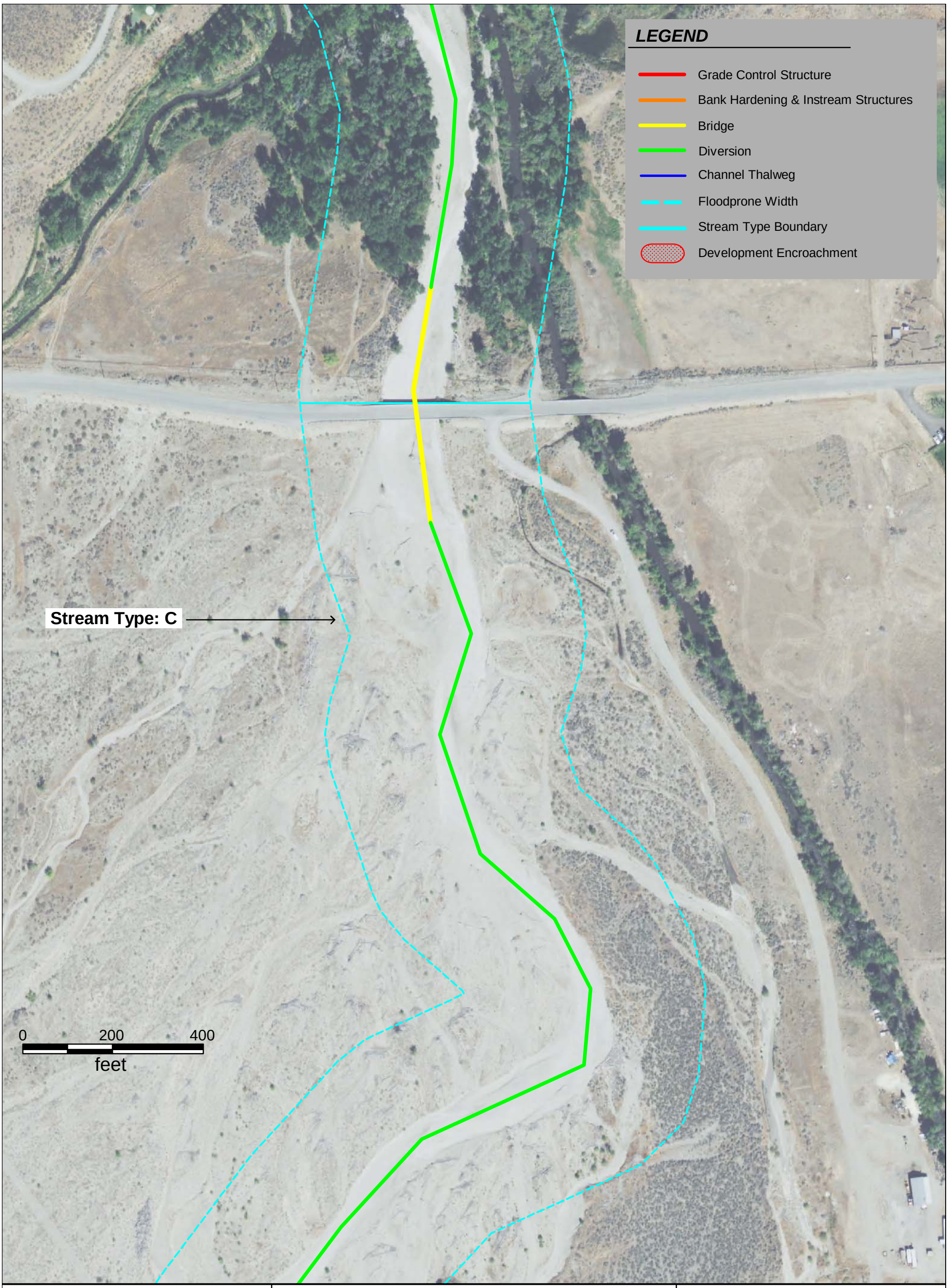

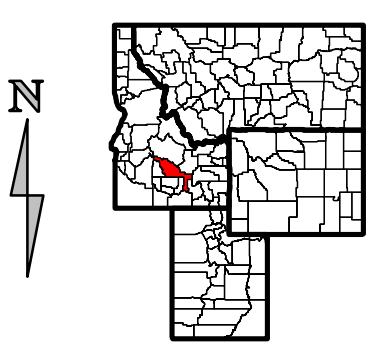

Blaine County, Idaho

Exhibit 78

Channel and Bank Manipulations
Big Wood River Project Area
Blaine County, Idaho

Approximate Scale: 1 inch = 200 feet
2013 Color Aerial Photography

research & consulting inc.
Biota
PO Box 8578, 140 E Broadway, Suite 23, Jackson, WY 83002

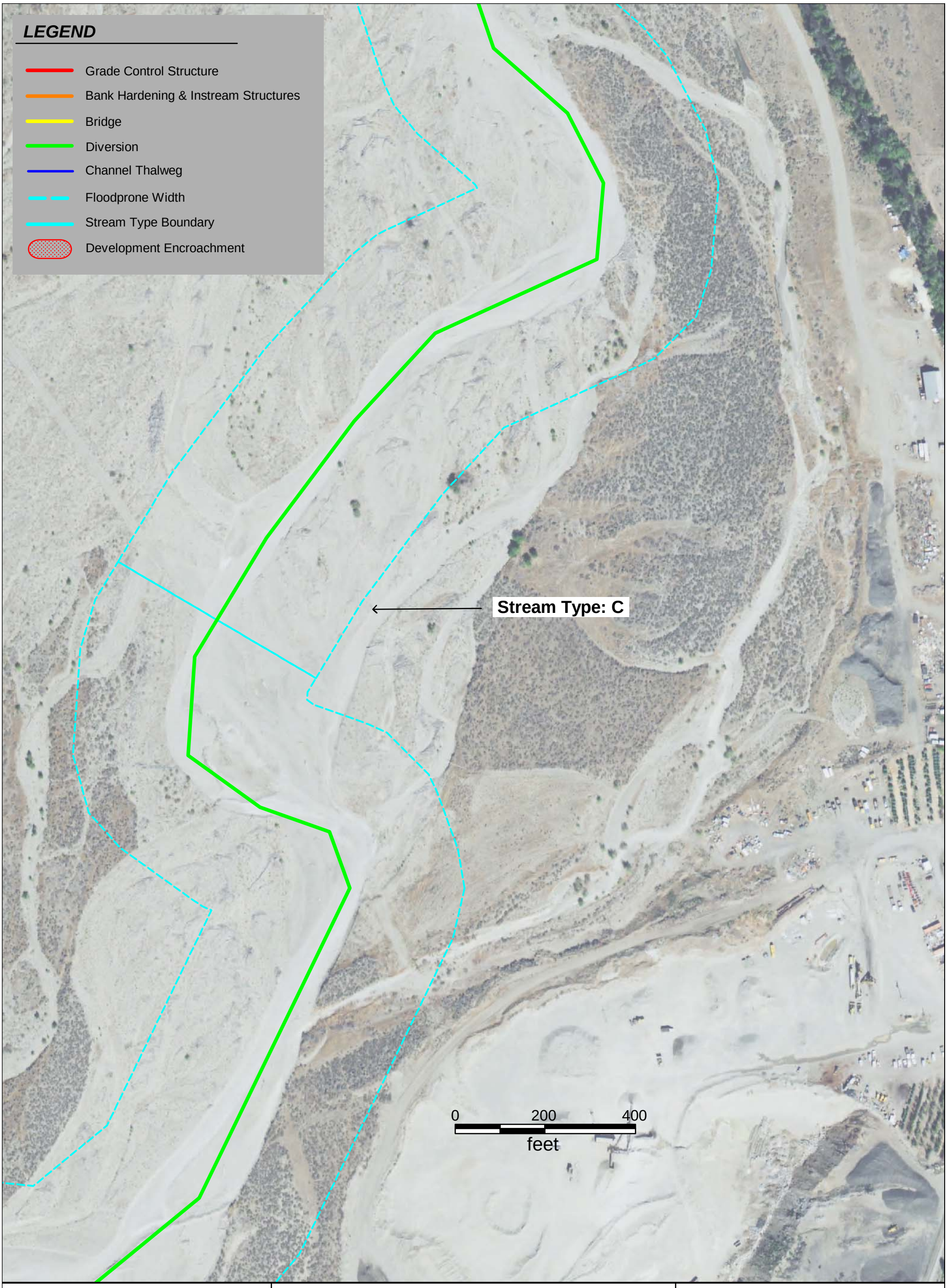

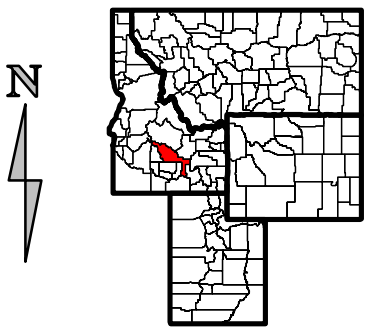

Exhibit 79

Channel and Bank Manipulations
Big Wood River Project Area
Blaine County, Idaho

Approximate Scale: 1 inch = 200 feet
2013 Color Aerial Photography

research & consulting inc.
Biota
PO Box 8578, 140 E Broadway, Suite 23, Jackson, WY 83002

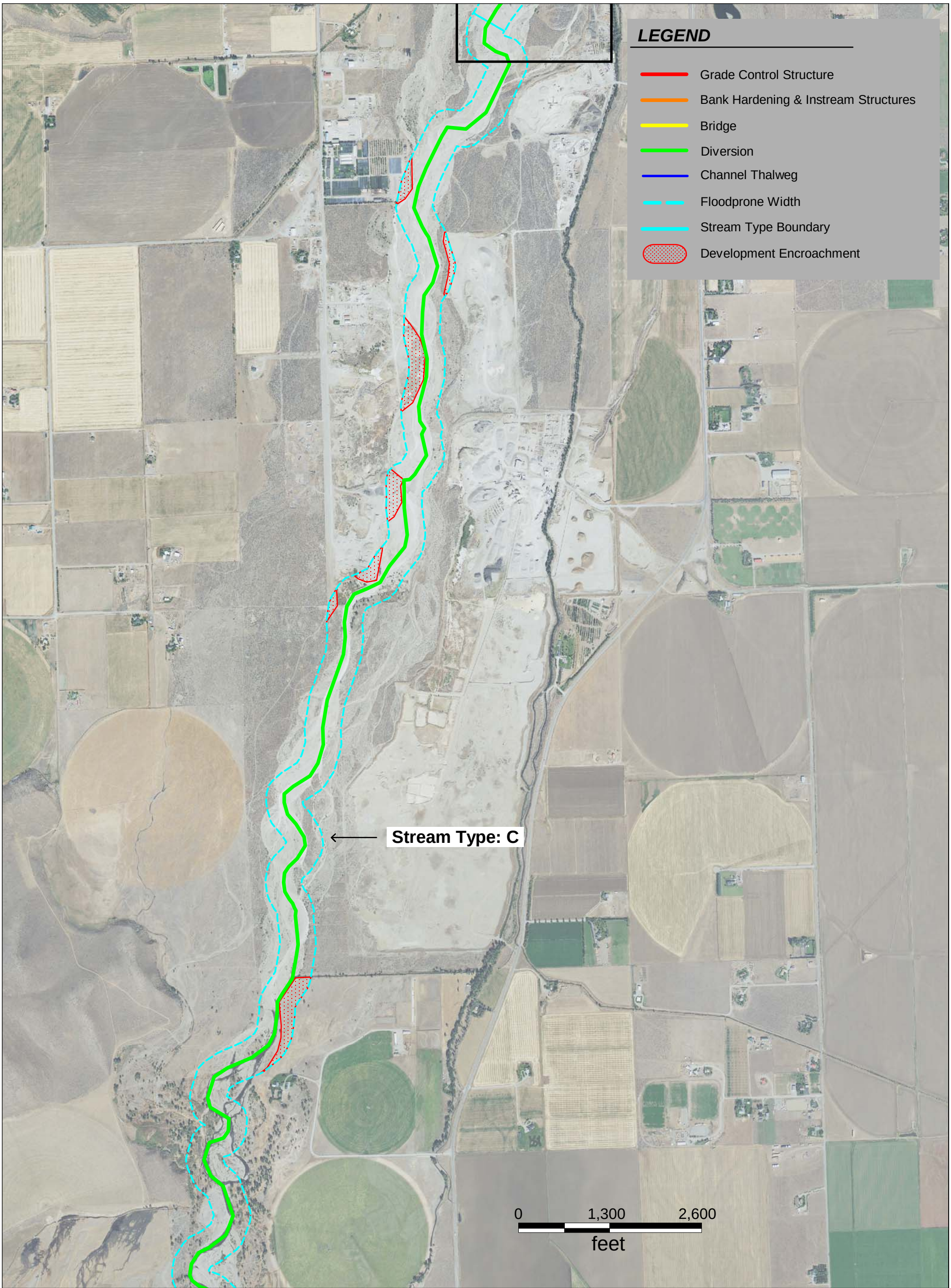

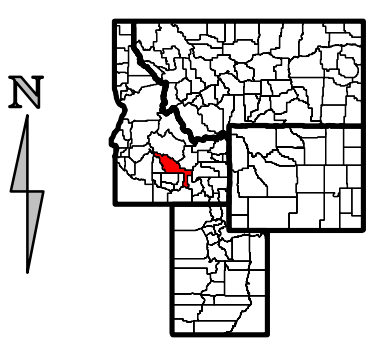

Blaine County, Idaho

Exhibit 80

Channel and Bank Manipulations
Big Wood River Project Area
Blaine County, Idaho

Approximate Scale: 1 inch = 1300 feet
2013 Color Aerial Photography

research & consulting inc.
Biota
PO Box 8578, 140 E Broadway, Suite 23, Jackson, WY 83002

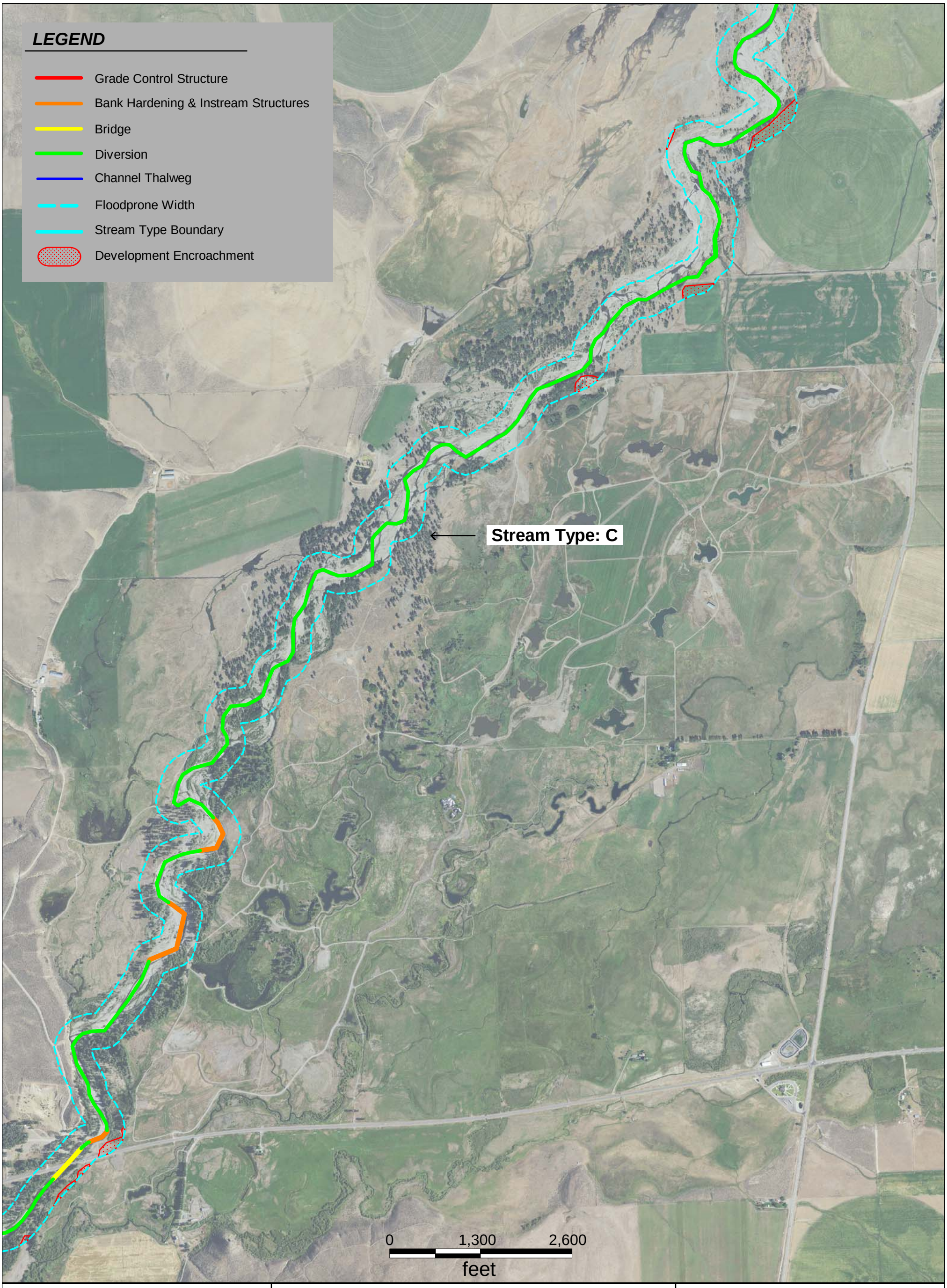

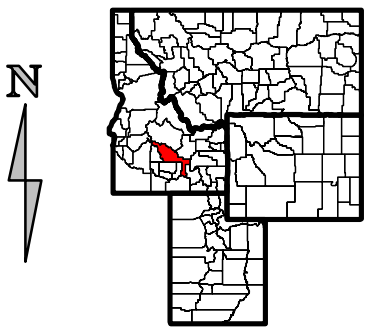

Exhibit 81

Channel and Bank Manipulations
Big Wood River Project Area
Blaine County, Idaho

Approximate Scale: 1 inch = 1300 feet
2013 Color Aerial Photography

research & consulting inc.
Biota
PO Box 8578, 140 E Broadway, Suite 23, Jackson, WY 83002

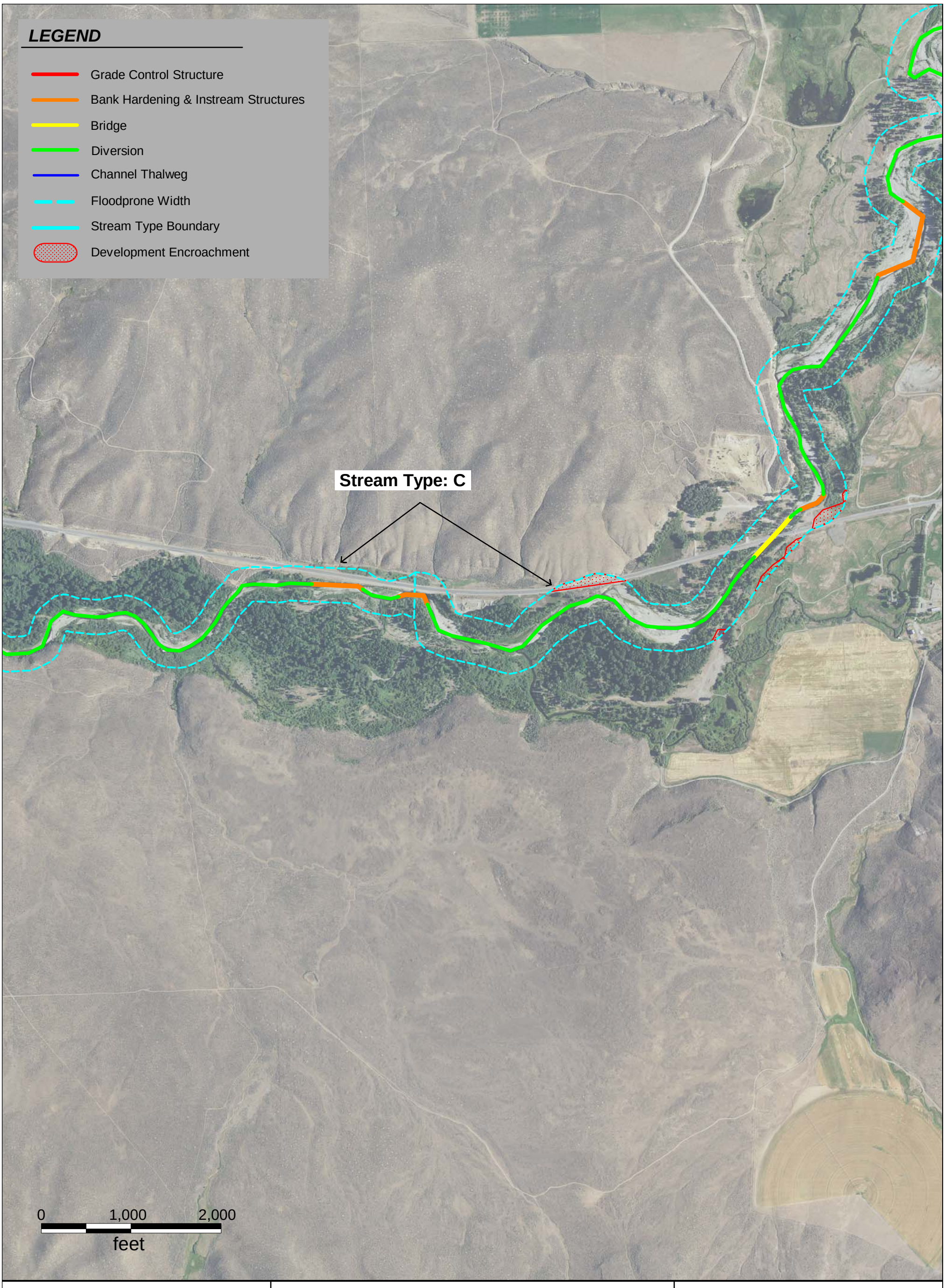

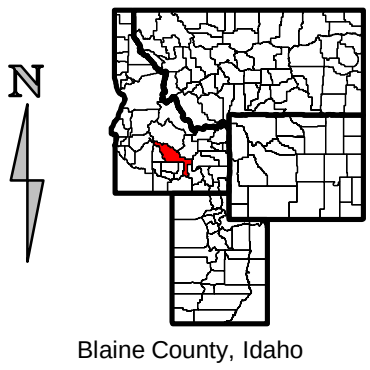

Blaine County, Idaho

Exhibit 82

Channel and Bank Manipulations
Big Wood River Project Area
Blaine County, Idaho

Approximate Scale: 1 inch = 1000 feet
2013 Color Aerial Photography

research & consulting inc.
Biota
PO Box 8578, 140 E Broadway, Suite 23, Jackson, WY 83002

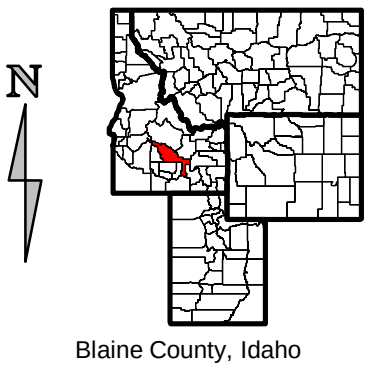

Exhibit 83

Channel and Bank Manipulations
Big Wood River Project Area
Blaine County, Idaho

Approximate Scale: 1 inch = 1000 feet
2013 Color Aerial Photography

research & consulting inc.
Biota
PO Box 8578, 140 E Broadway, Suite 23, Jackson, WY 83002

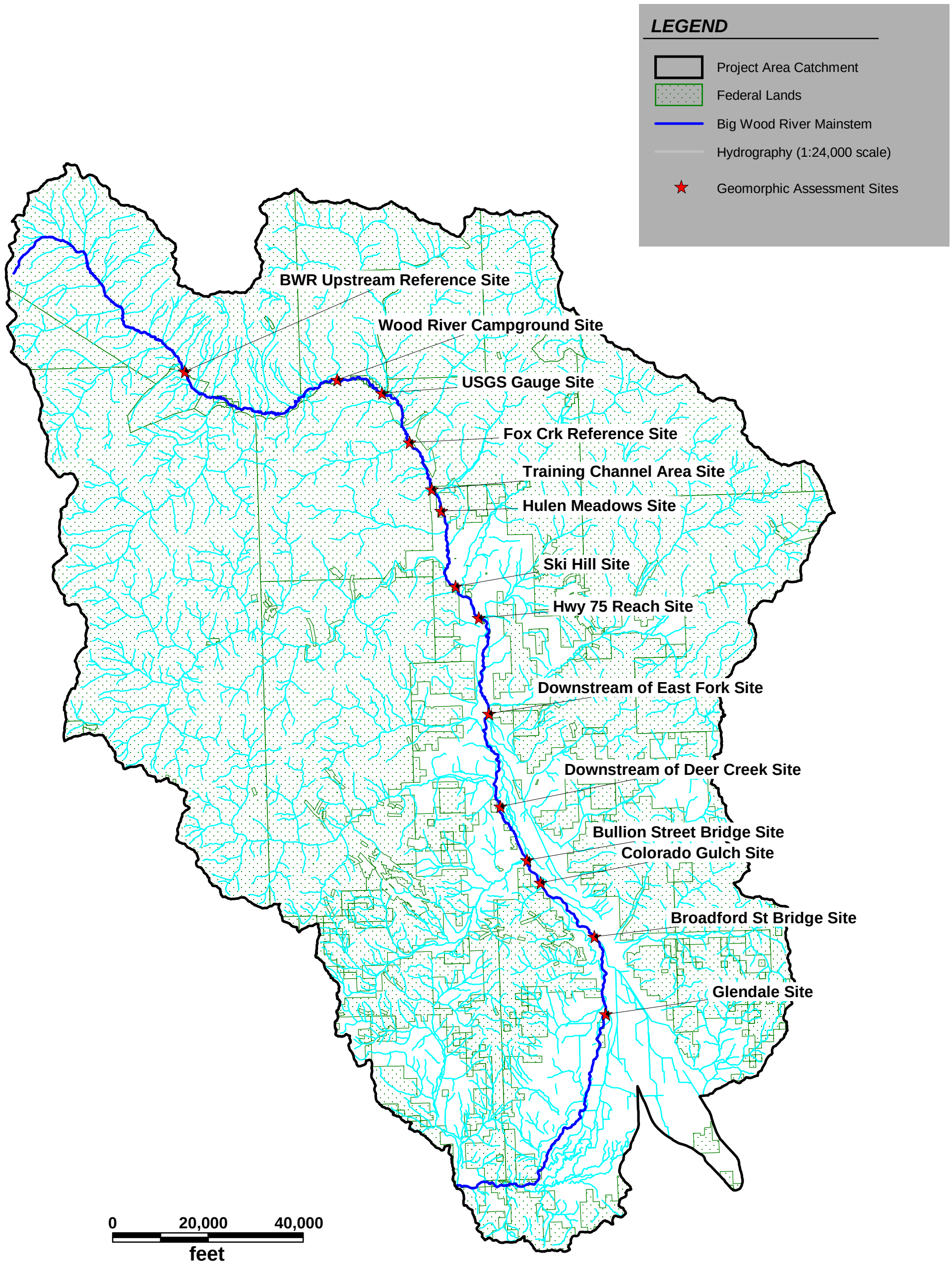

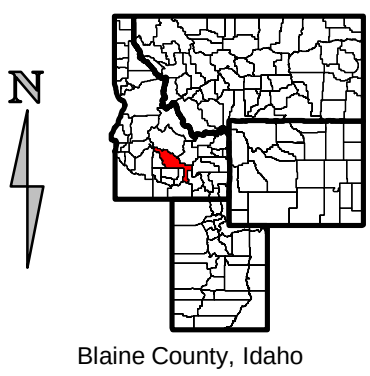

Exhibit 84
Geomorphic Channel Assessment Sites
in the Big Wood River Project Area
Blaine County, Idaho

Approximate Scale: 1 inch = 20,000 feet

research & consulting inc.
Biota
PO Box 8578, 140 E Broadway, Suite 23, Jackson, WY 83002

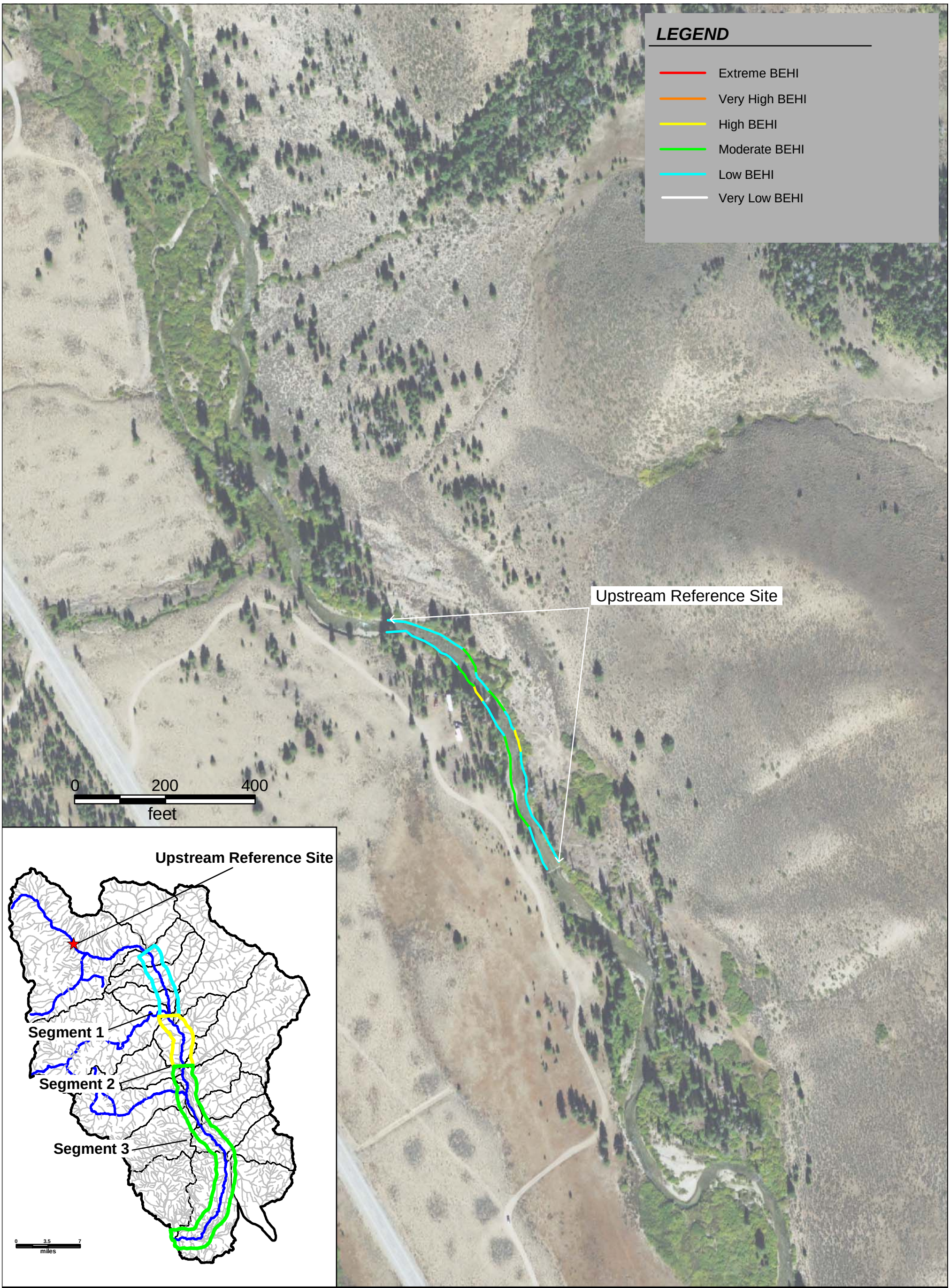

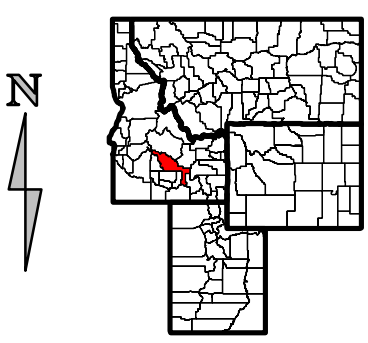

Blaine County, Idaho

Exhibit 85
Upstream Reference Site
Bank Erosion Hazard Index (BEHI)
Big Wood River Project Area
Blaine County, Idaho

Approximate Scale: 1 inch = 200 feet
2013 Color Aerial Photography

research & consulting inc.
Biota
PO Box 8578, 140 E Broadway, Suite 23, Jackson, WY 83002

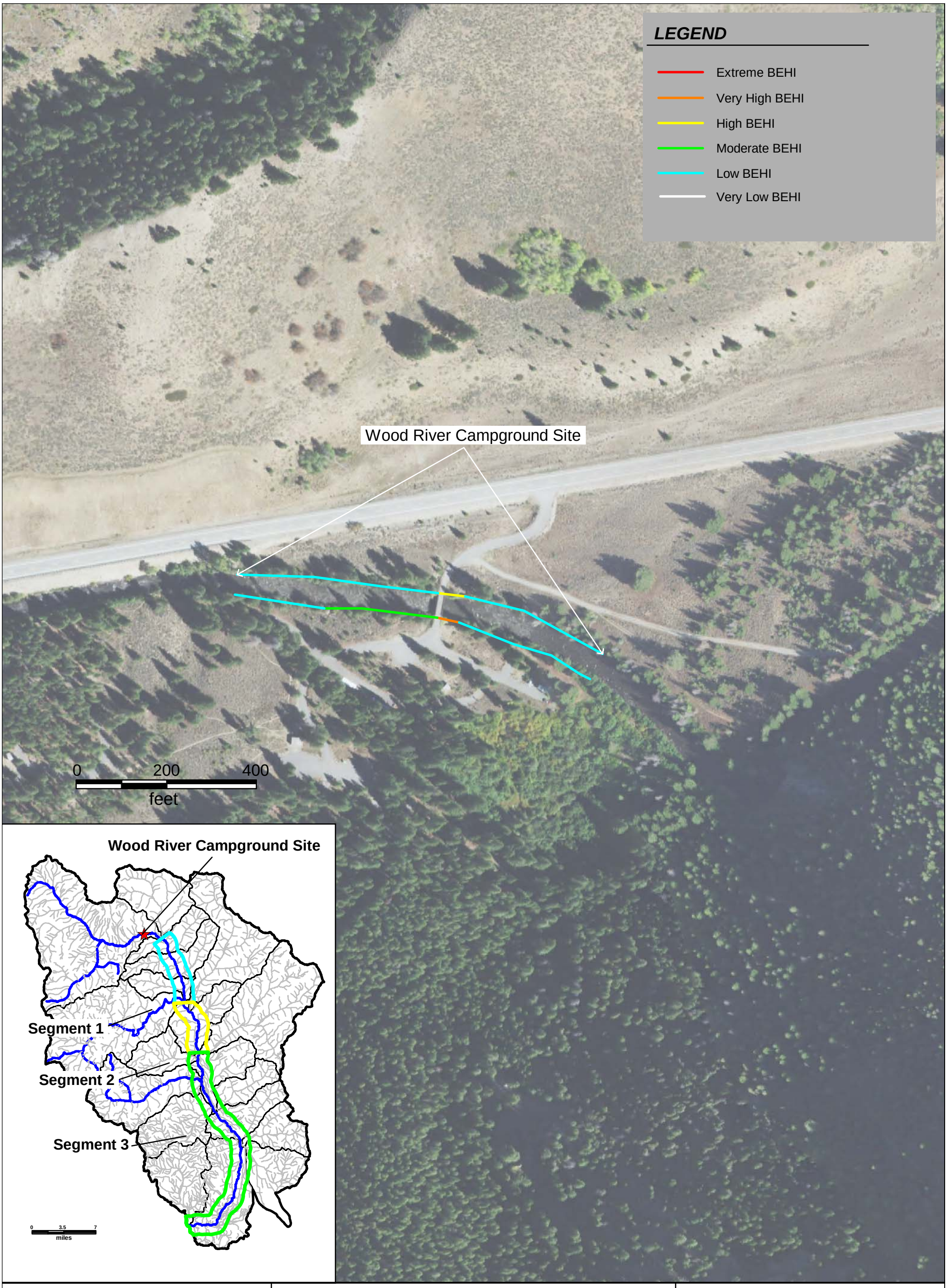

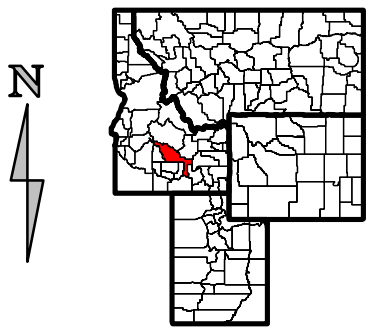

Blaine County, Idaho

Exhibit 86
Wood River Campground Site
Bank Erosion Hazard Index (BEHI)
Big Wood River Project Area
Blaine County, Idaho

Approximate Scale: 1 inch = 200 feet
2013 Color Aerial Photography

research & consulting inc.
Biota
PO Box 8578, 140 E Broadway, Suite 23, Jackson, WY 83002

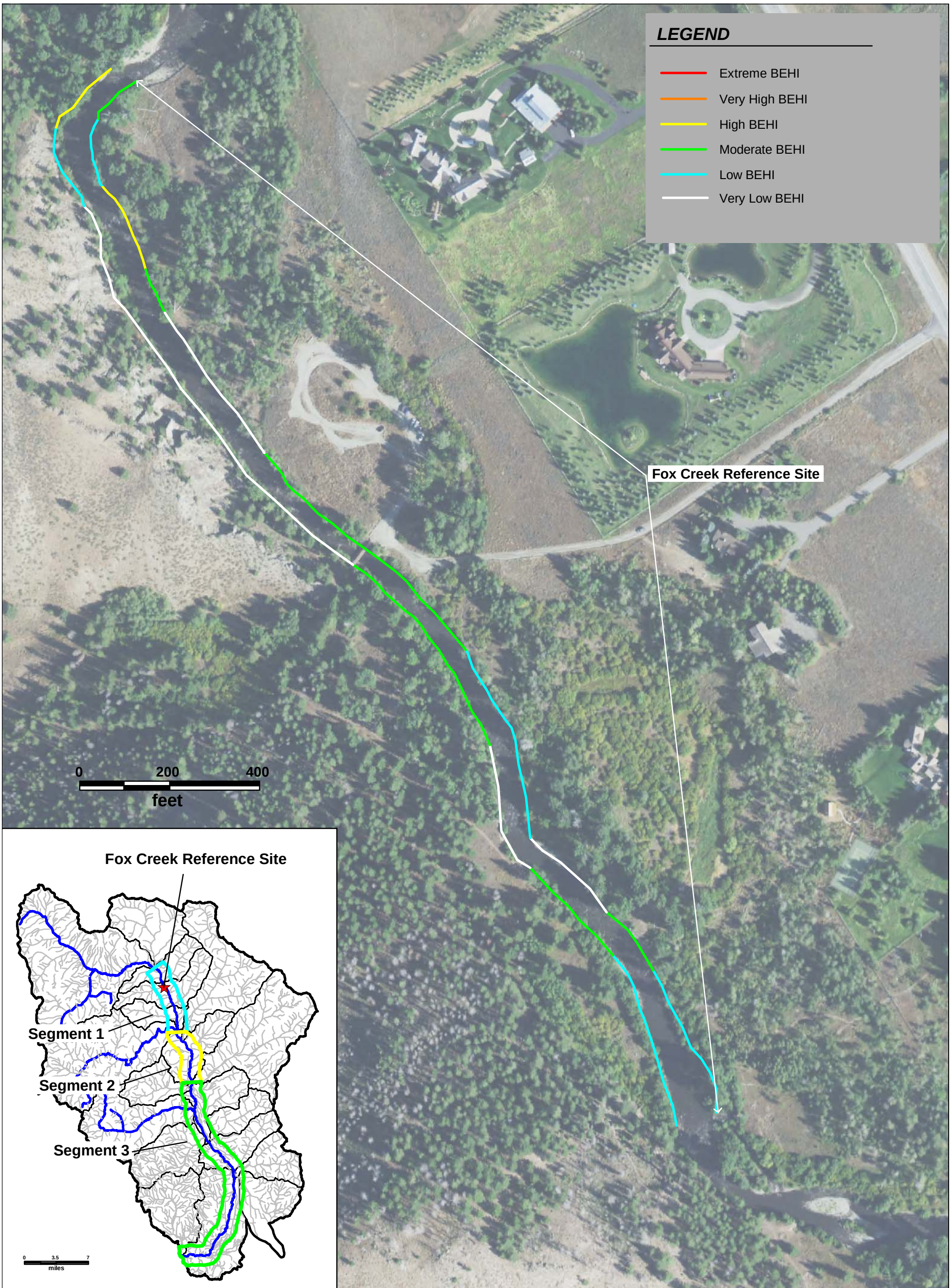

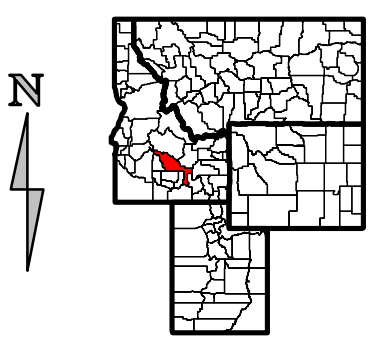

Blaine County, Idaho

Exhibit 87

Fox Creek Reference Site
Bank Erosion Hazard Index (BEHI)
Big Wood River Project Area
Blaine County, Idaho

Approximate Scale: 1 inch = 200 feet
2013 Color Aerial Photography

research & consulting inc.
Biota

PO Box 8578, 140 E Broadway, Suite 23, Jackson, WY 83002

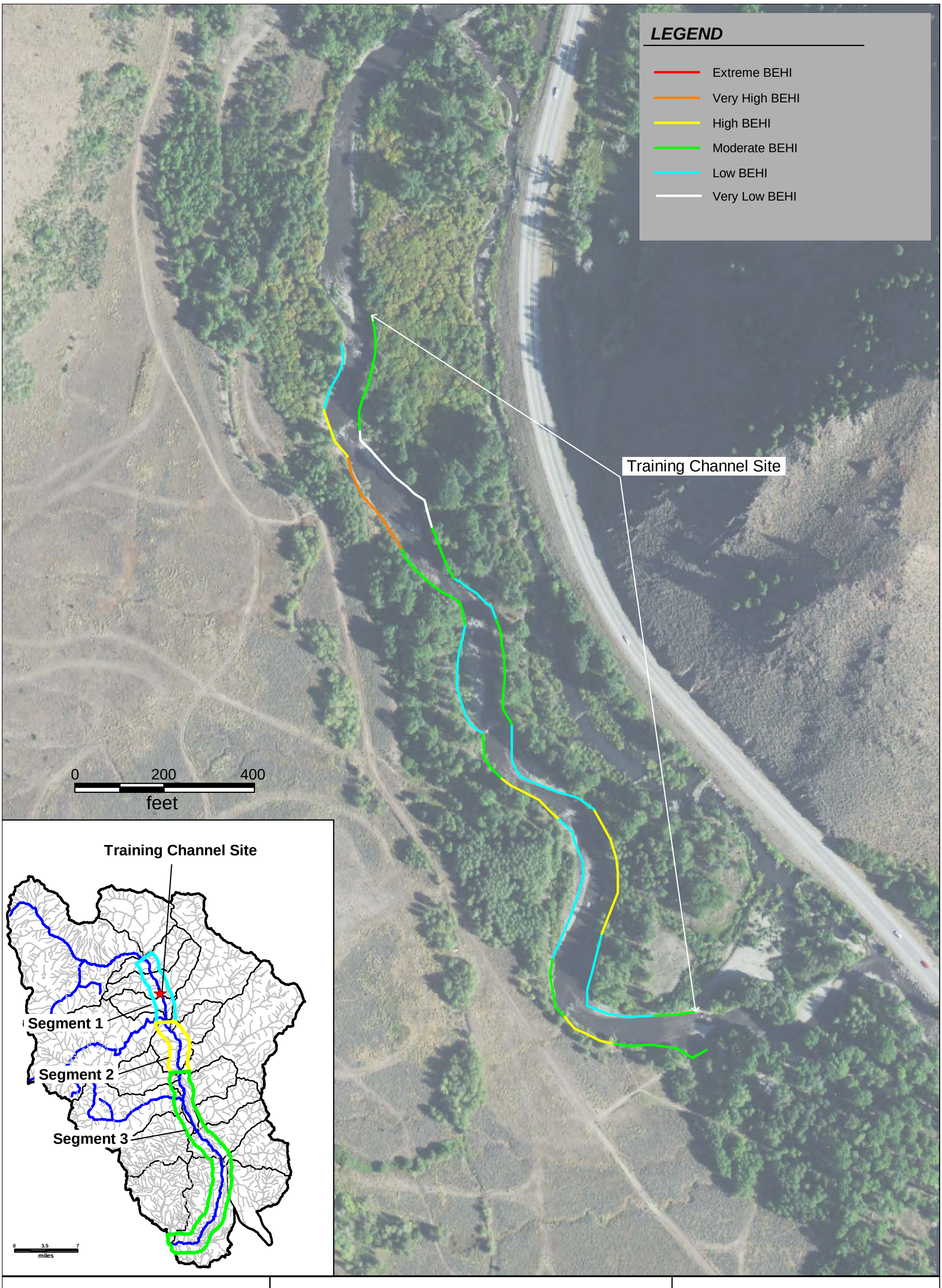

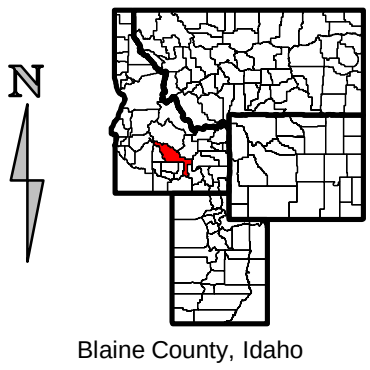

Blaine County, Idaho

Exhibit 88
Training Channel Site
Bank Erosion Hazard Index (BEHI)
Big Wood River Project Area
Blaine County, Idaho

Approximate Scale: 1 inch = 200 feet
2013 Color Aerial Photography

research & consulting inc.
Biota

PO Box 8578, 140 E Broadway, Suite 23, Jackson, WY 83002

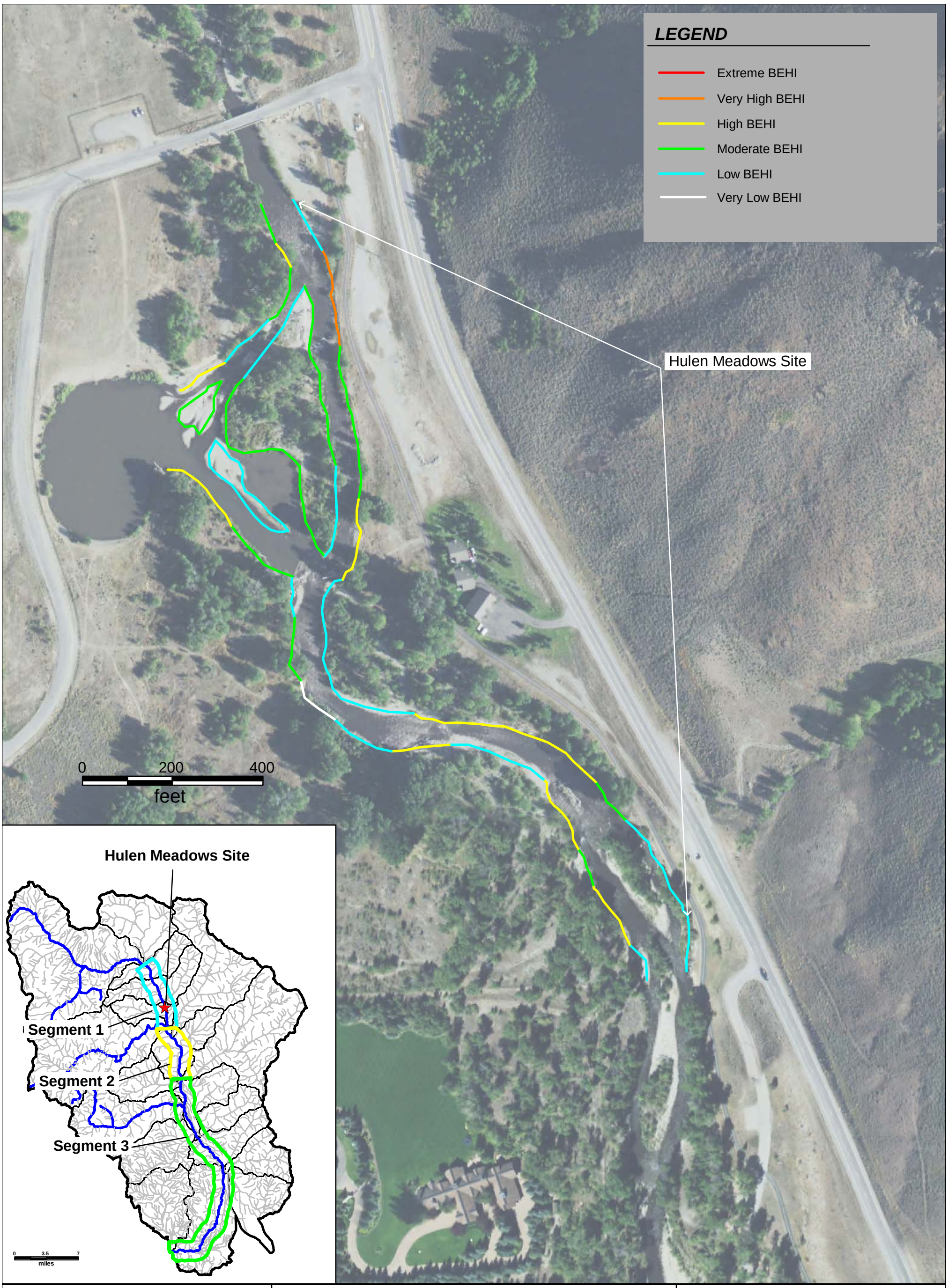

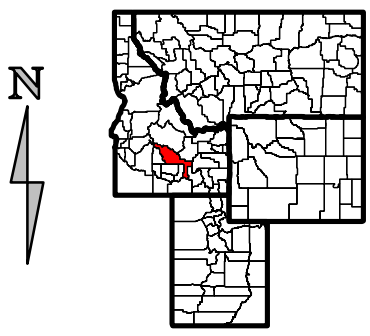

Blaine County, Idaho

Exhibit 89
Hulen Meadows Site
Bank Erosion Hazard Index (BEHI)
Big Wood River Project Area
Blaine County, Idaho

Approximate Scale: 1 inch = 200 feet
2013 Color Aerial Photography

research & consulting inc.
Biota

PO Box 8578, 140 E Broadway, Suite 23, Jackson, WY 83002

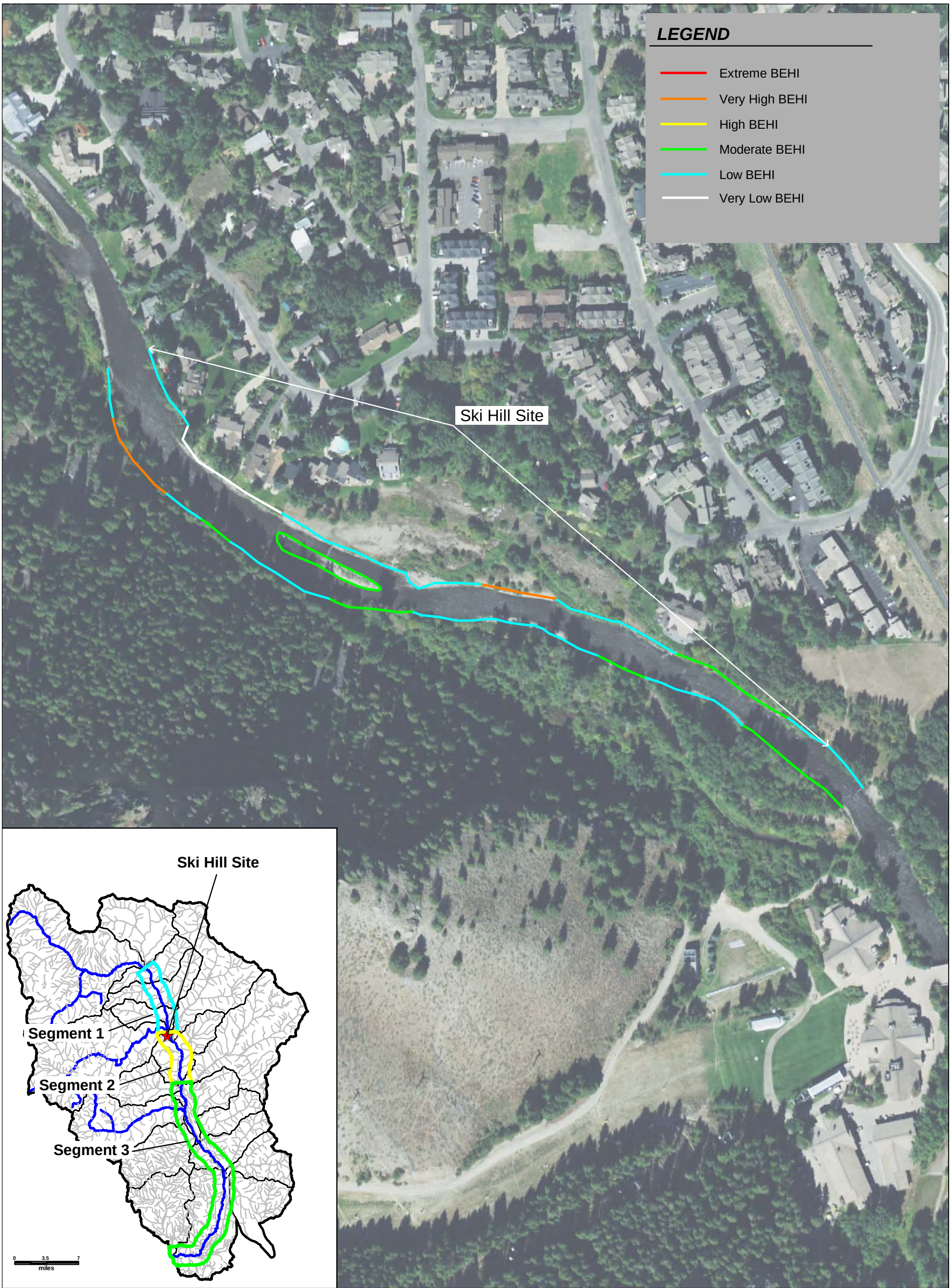

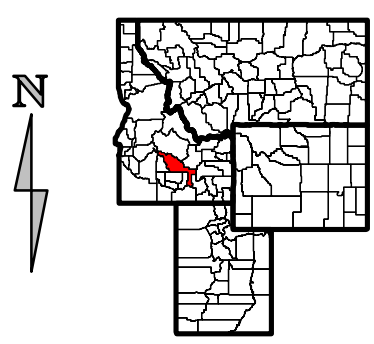

Blaine County, Idaho

Exhibit 90

Ski Hill Site
Bank Erosion Hazard Index (BEHI)
Big Wood River Project Area
Blaine County, Idaho

Approximate Scale: 1 inch = 200 feet
2013 Color Aerial Photography

research & consulting inc.
Biota

PO Box 8578, 140 E Broadway, Suite 23, Jackson, WY 83002

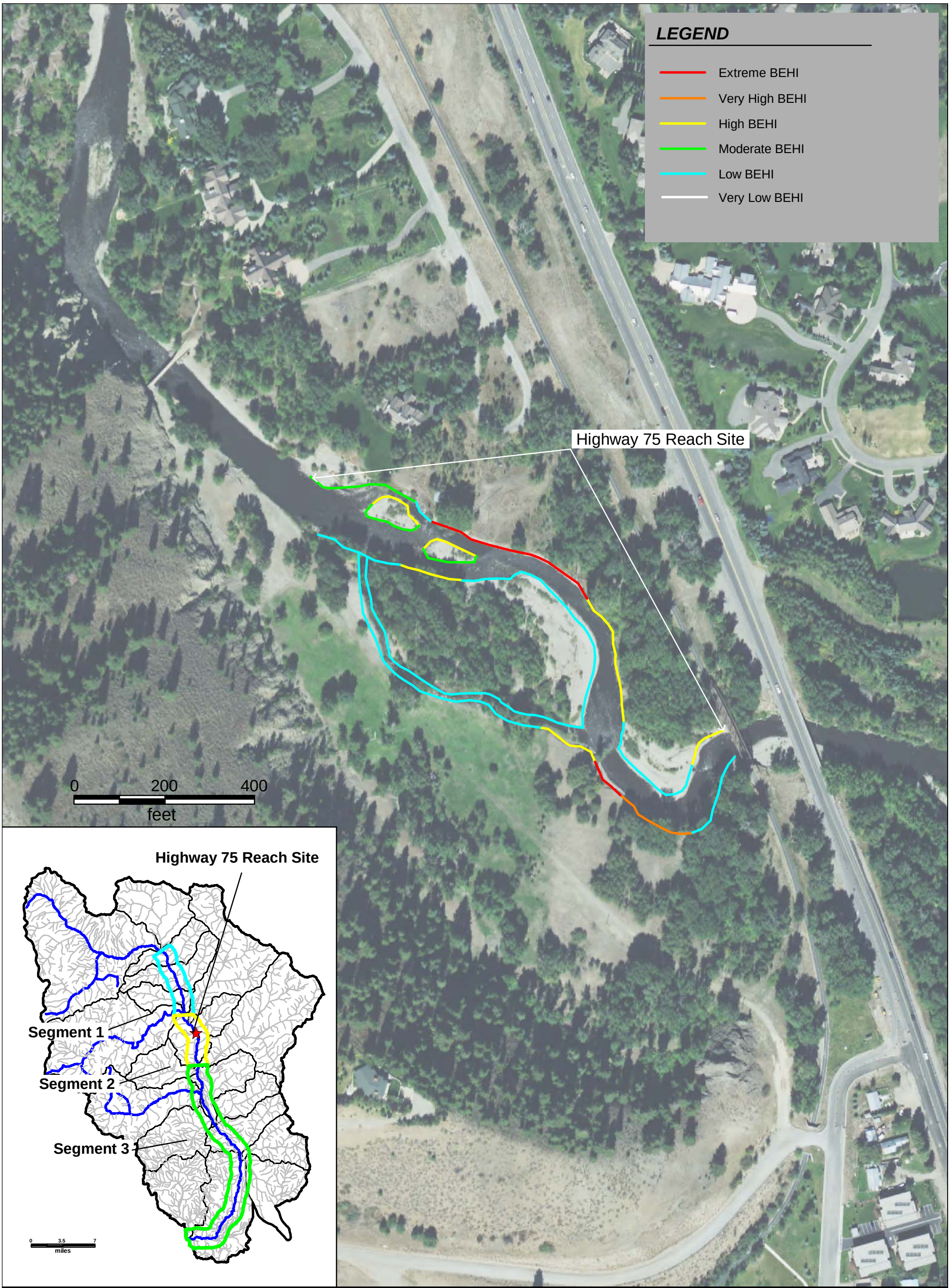

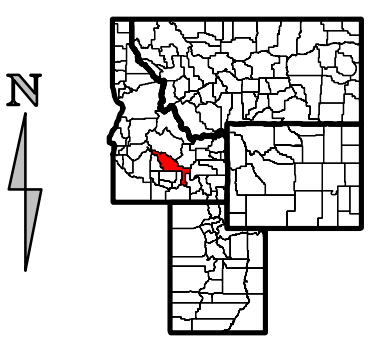

Blaine County, Idaho

Exhibit 91

Highway 75 Reach Site
Bank Erosion Hazard Index (BEHI)
Big Wood River Project Area
Blaine County, Idaho

Approximate Scale: 1 inch = 200 feet
2013 Color Aerial Photography

research & consulting inc.
Biota

PO Box 8578, 140 E Broadway, Suite 23, Jackson, WY 83002

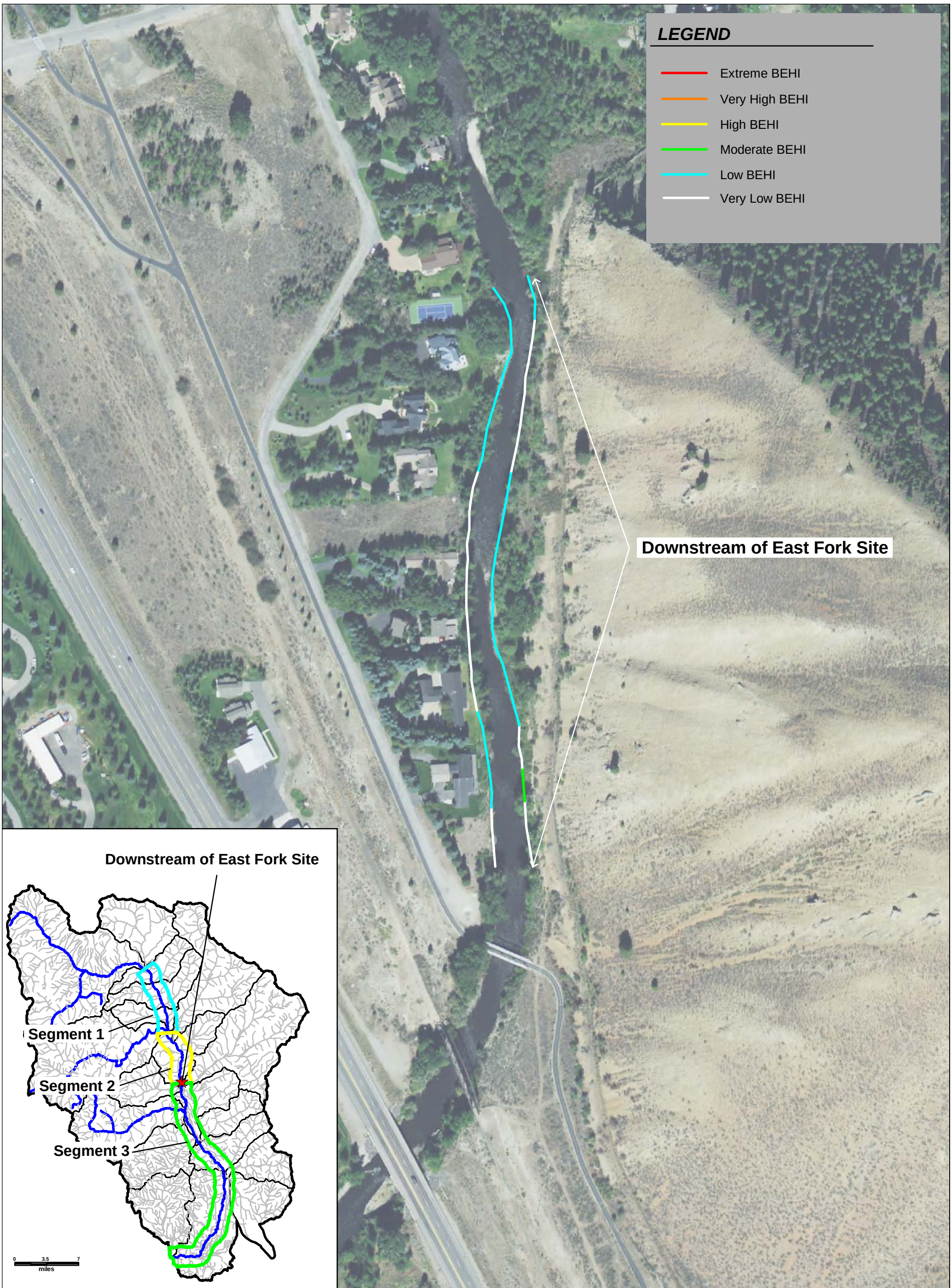

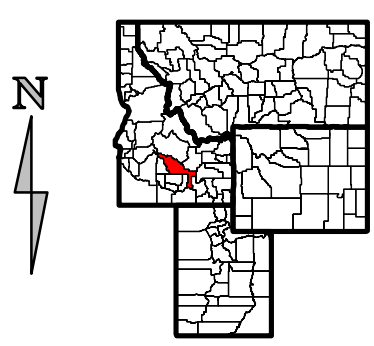

Blaine County, Idaho

Exhibit 92
Downstream of East Fork Site
Bank Erosion Hazard Index (BEHI)
Big Wood River Project Area
Blaine County, Idaho

Approximate Scale: 1 inch = 200 feet
2013 Color Aerial Photography

research & consulting inc.
Biota

PO Box 8578, 140 E Broadway, Suite 23, Jackson, WY 83002

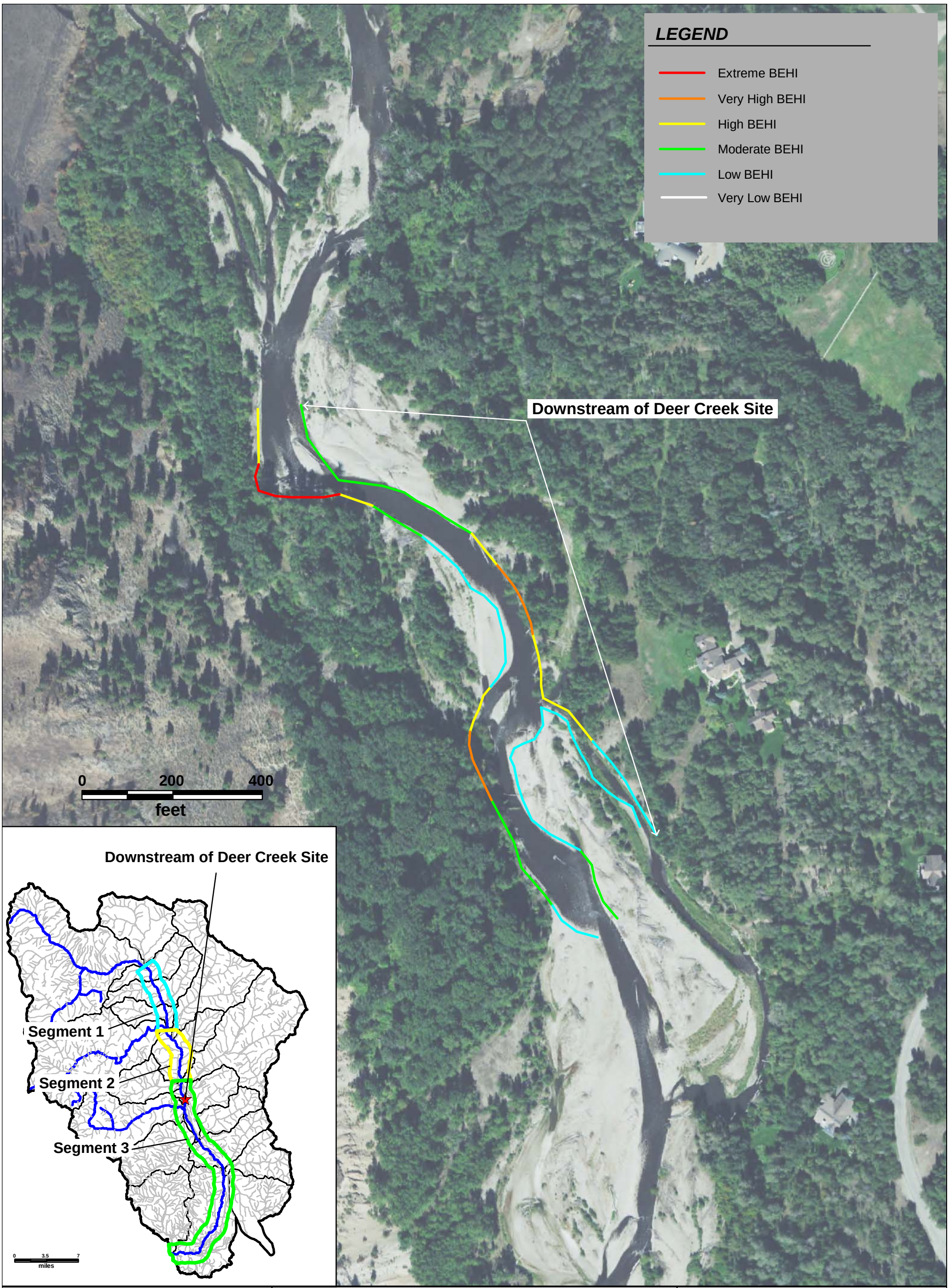

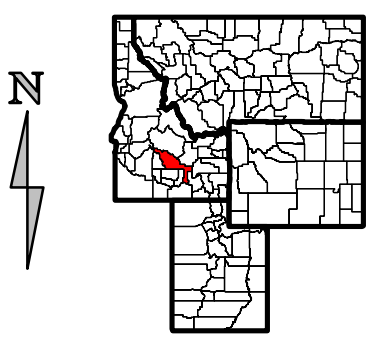

Blaine County, Idaho

Exhibit 93

Downstream of Deer Creek Site
Bank Erosion Hazard Index (BEHI)
Big Wood River Project Area
Blaine County, Idaho

Approximate Scale: 1 inch = 200 feet
2013 Color Aerial Photography

research & consulting inc.
Biota
PO Box 8578, 140 E Broadway, Suite 23, Jackson, WY 83002

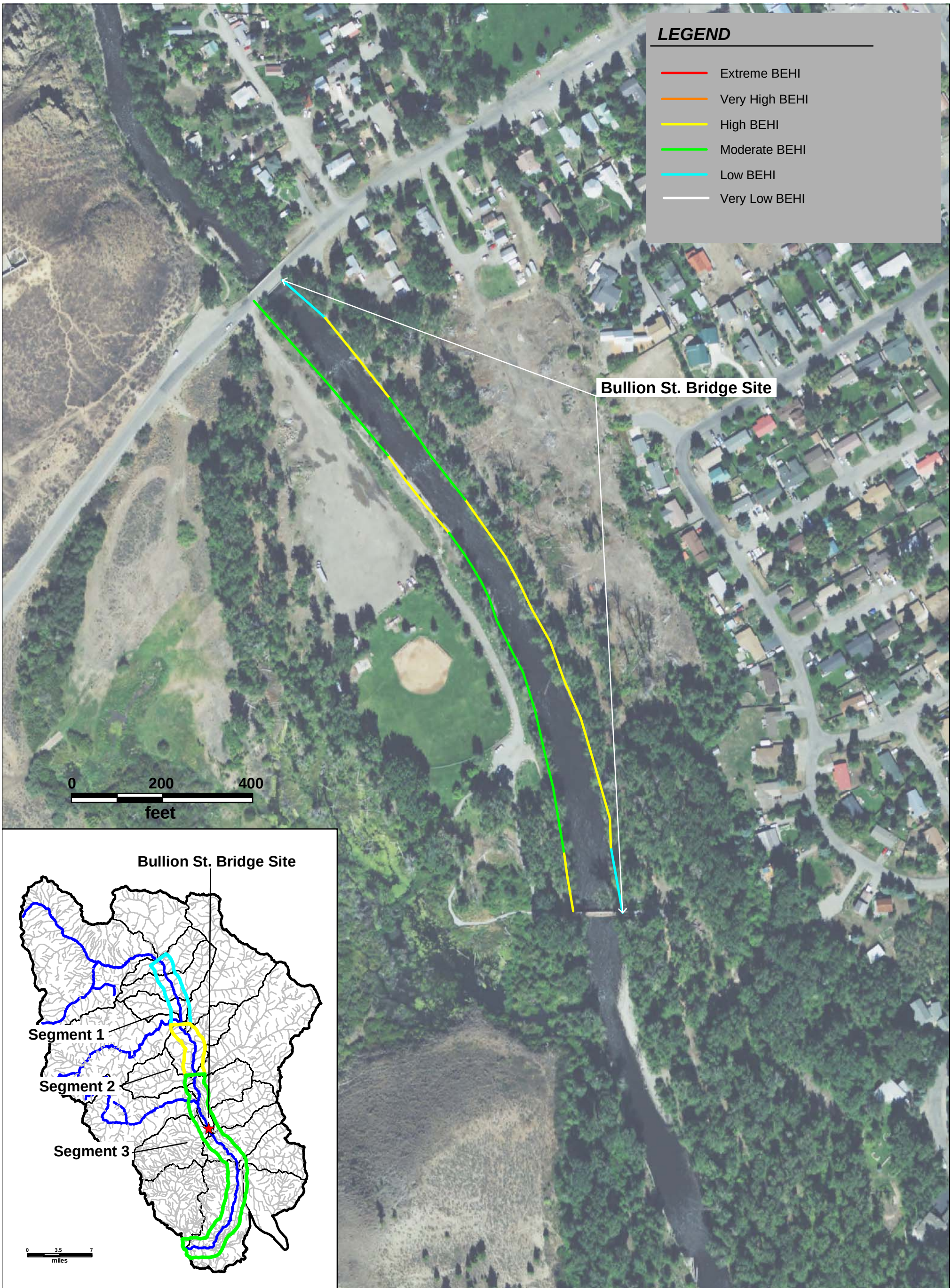

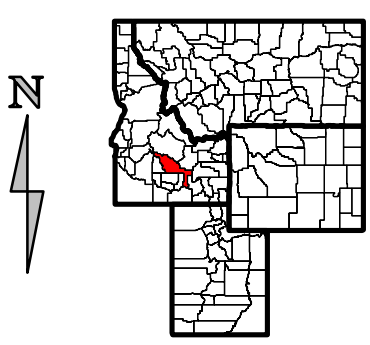

Blaine County, Idaho

Exhibit 94
Bullion St. Bridge Site
Bank Erosion Hazard Index (BEHI)
Big Wood River Project Area
Blaine County, Idaho

Approximate Scale: 1 inch = 200 feet
2013 Color Aerial Photography

research & consulting inc.
Biota

PO Box 8578, 140 E Broadway, Suite 23, Jackson, WY 83002

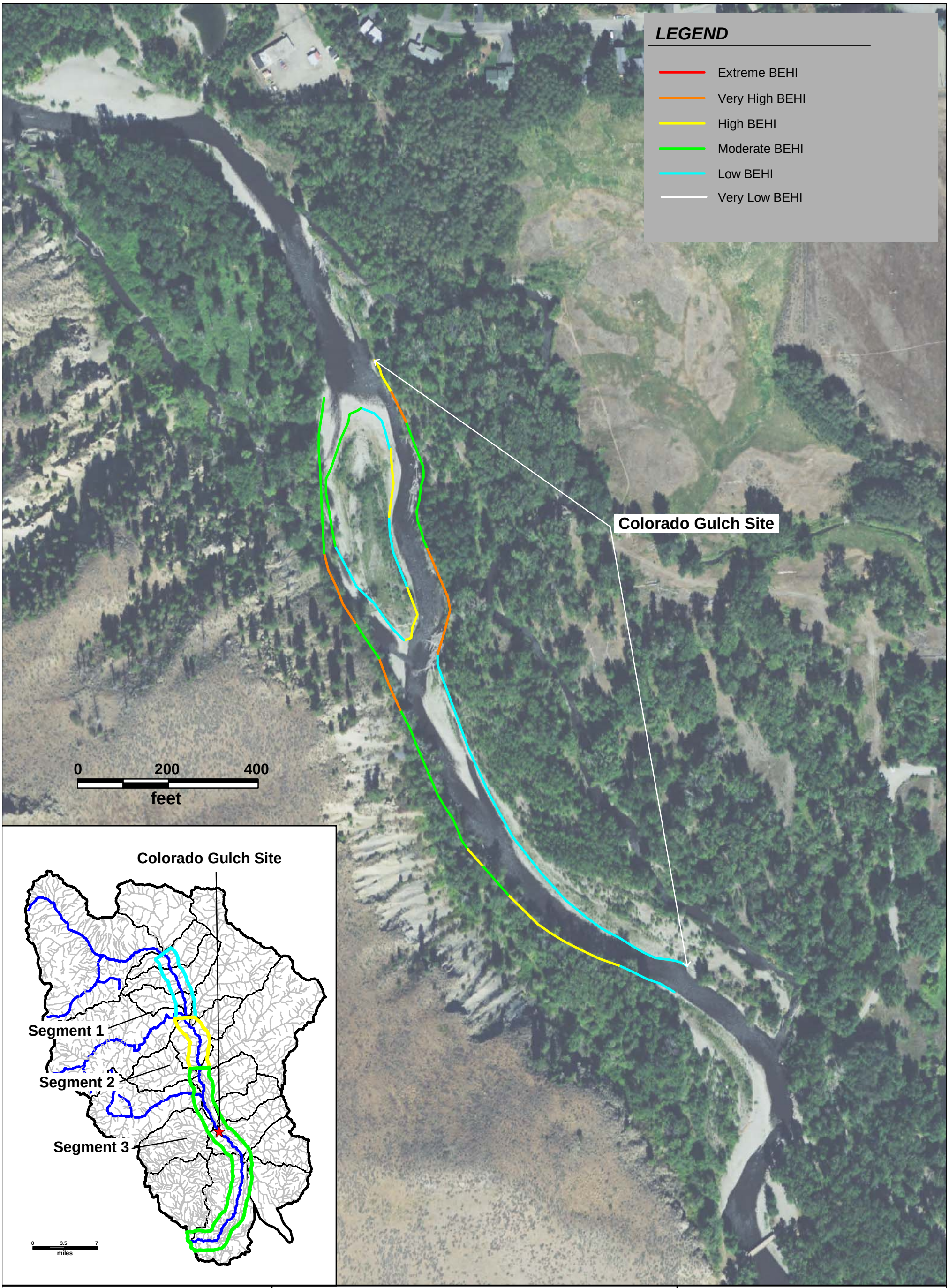

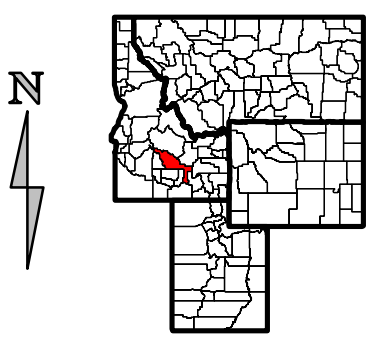

Blaine County, Idaho

Exhibit 95

Colorado Gulch Site
Bank Erosion Hazard Index (BEHI)
Big Wood River Project Area
Blaine County, Idaho

Approximate Scale: 1 inch = 200 feet
2013 Color Aerial Photography

research & consulting inc.
Biota

PO Box 8578, 140 E Broadway, Suite 23, Jackson, WY 83002

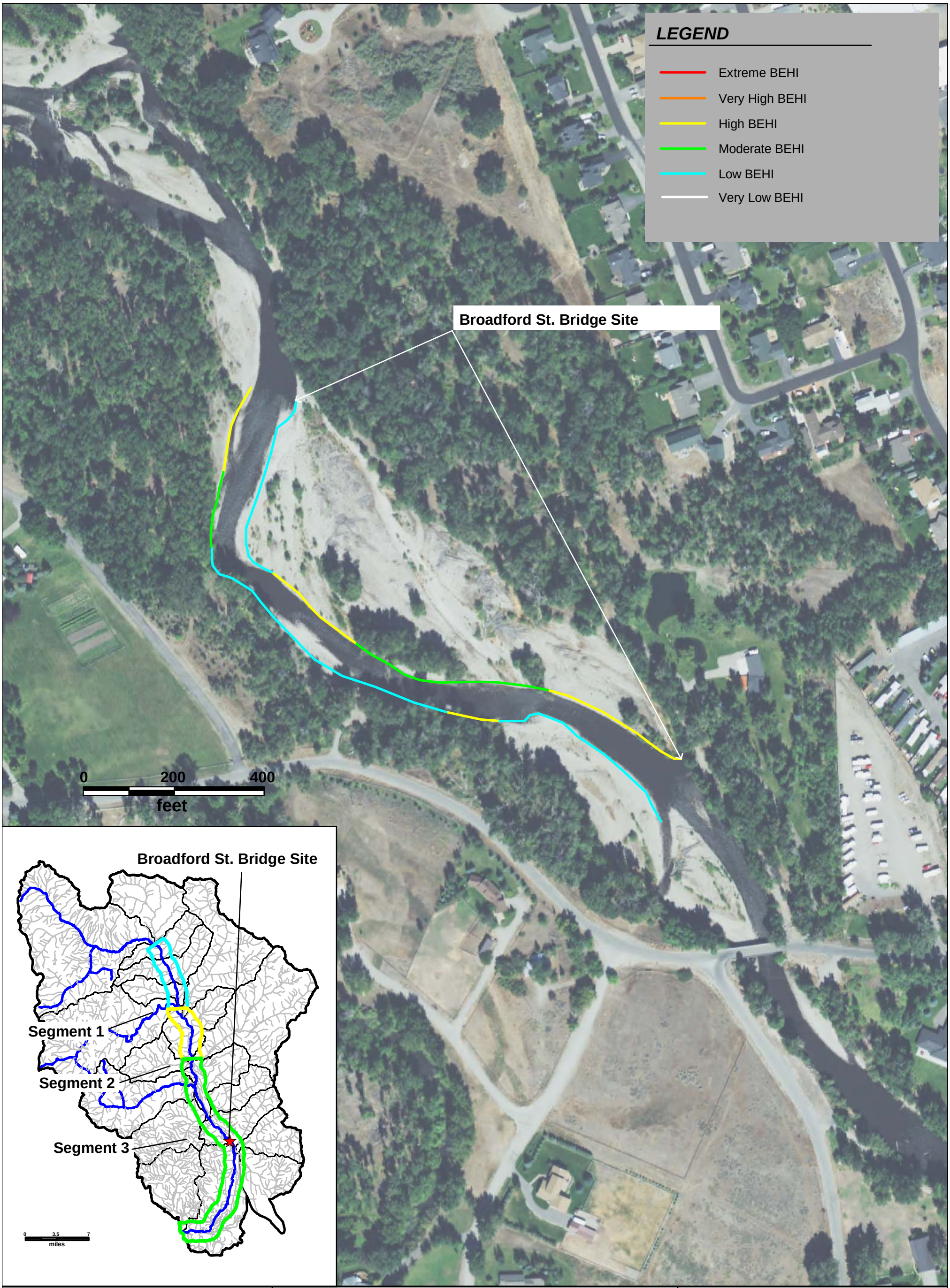

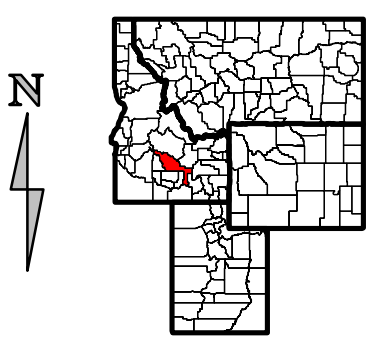

Blaine County, Idaho

Exhibit 96

Broadford St. Bridge Site
Bank Erosion Hazard Index (BEHI)
Big Wood River Project Area
Blaine County, Idaho

Approximate Scale: 1 inch = 200 feet
2013 Color Aerial Photography

research & consulting inc.
Biota
PO Box 8578, 140 E Broadway, Suite 23, Jackson, WY 83002

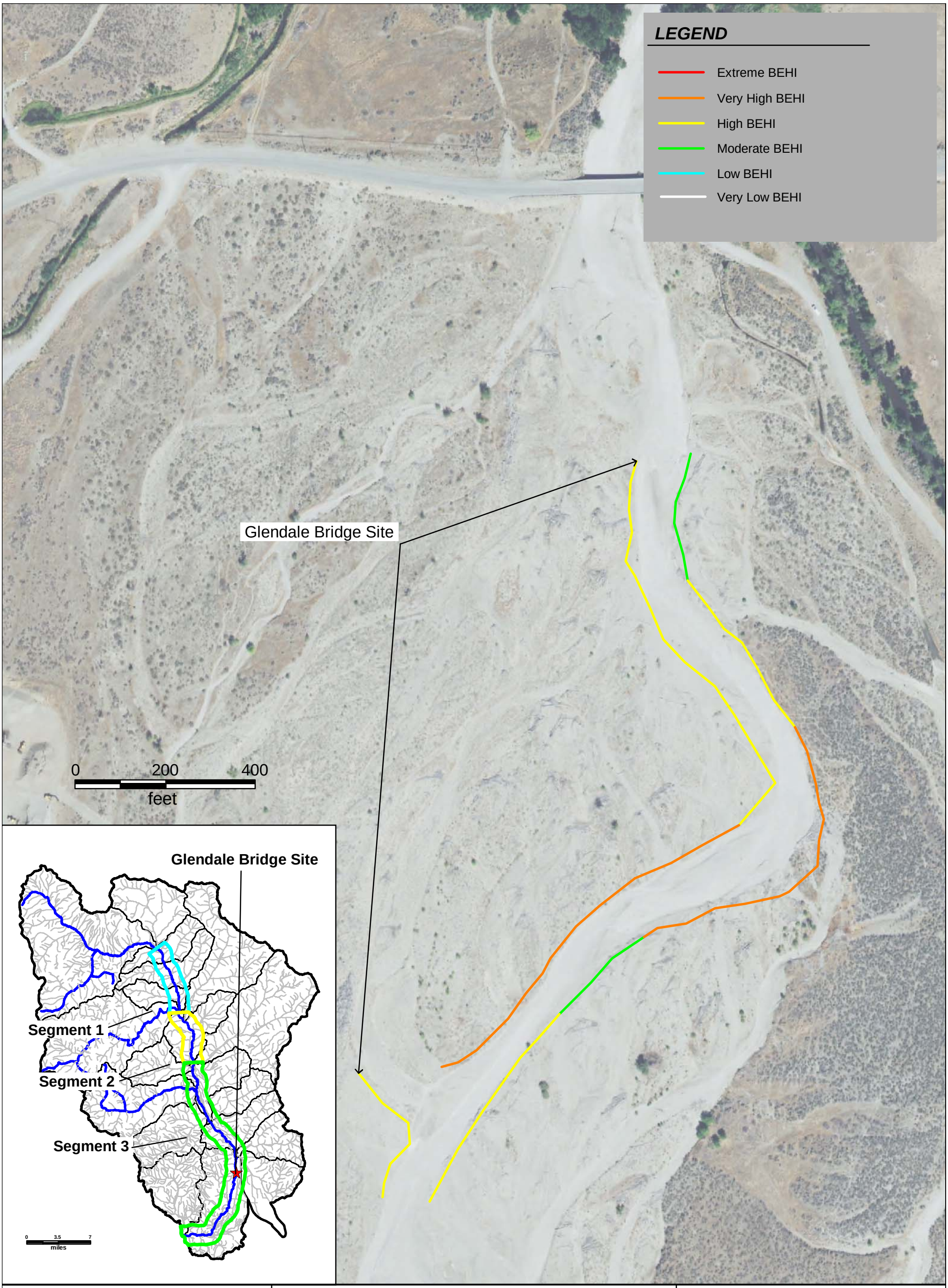

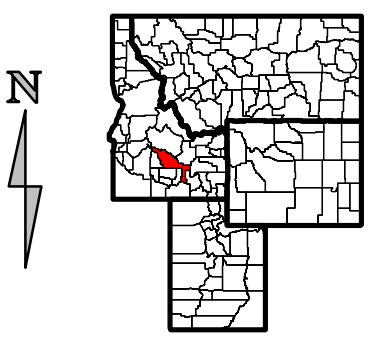

Blaine County, Idaho

Exhibit 97
Glendale Bridge Site
Bank Erosion Hazard Index (BEHI)
Big Wood River Project Area
Blaine County, Idaho

Approximate Scale: 1 inch = 200 feet
2013 Color Aerial Photography

research & consulting inc.
Biota
PO Box 8578, 140 E Broadway, Suite 23, Jackson, WY 83002

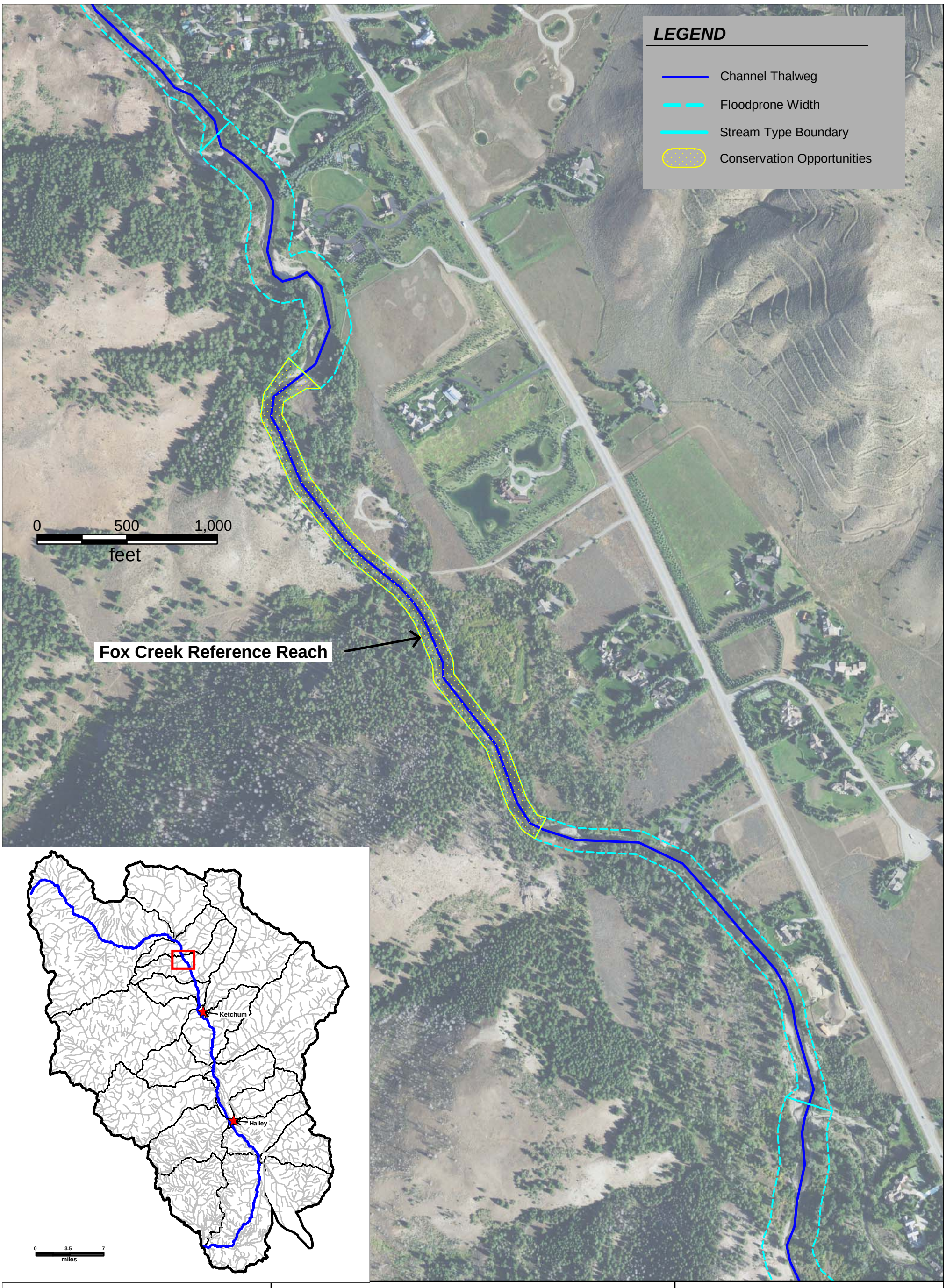

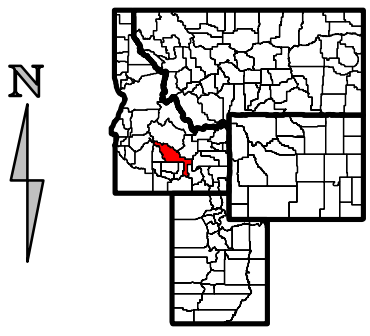

Blaine County, Idaho

Exhibit 98
Conservation Opportunities
Big Wood River Project Area
Blaine County, Idaho

Approximate Scale: 1 inch = 500 feet
2013 Color Aerial Photography

research & consulting inc.
Biota

PO Box 8578, 140 E Broadway, Suite 23, Jackson, WY 83002

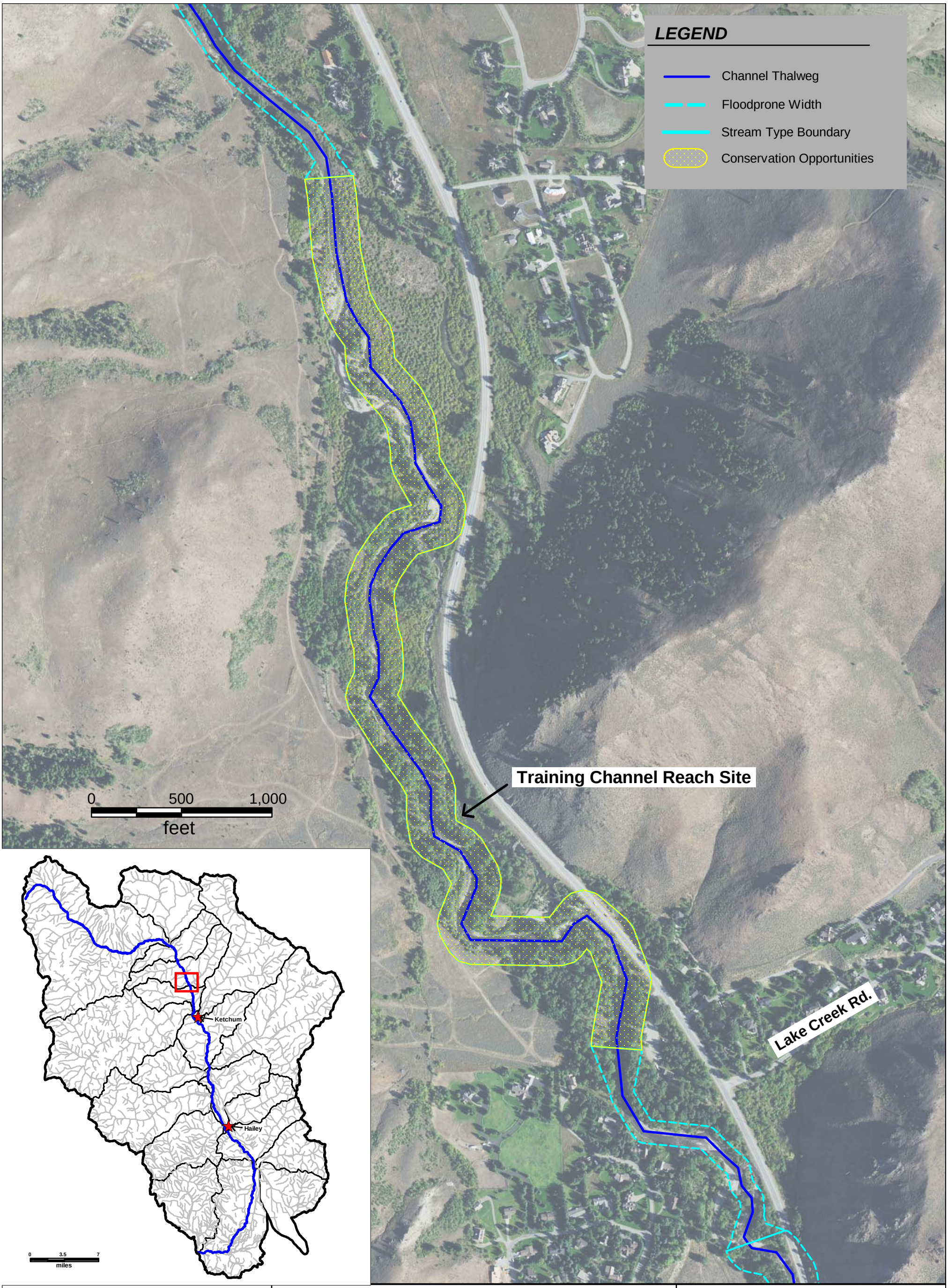

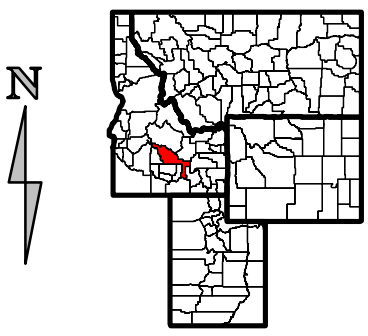

Blaine County, Idaho

Exhibit 99
Conservation Opportunities
Big Wood River Project Area
Blaine County, Idaho

Approximate Scale: 1 inch = 500 feet
2013 Color Aerial Photography

research & consulting inc.
Biota
PO Box 8578, 140 E Broadway, Suite 23, Jackson, WY 83002

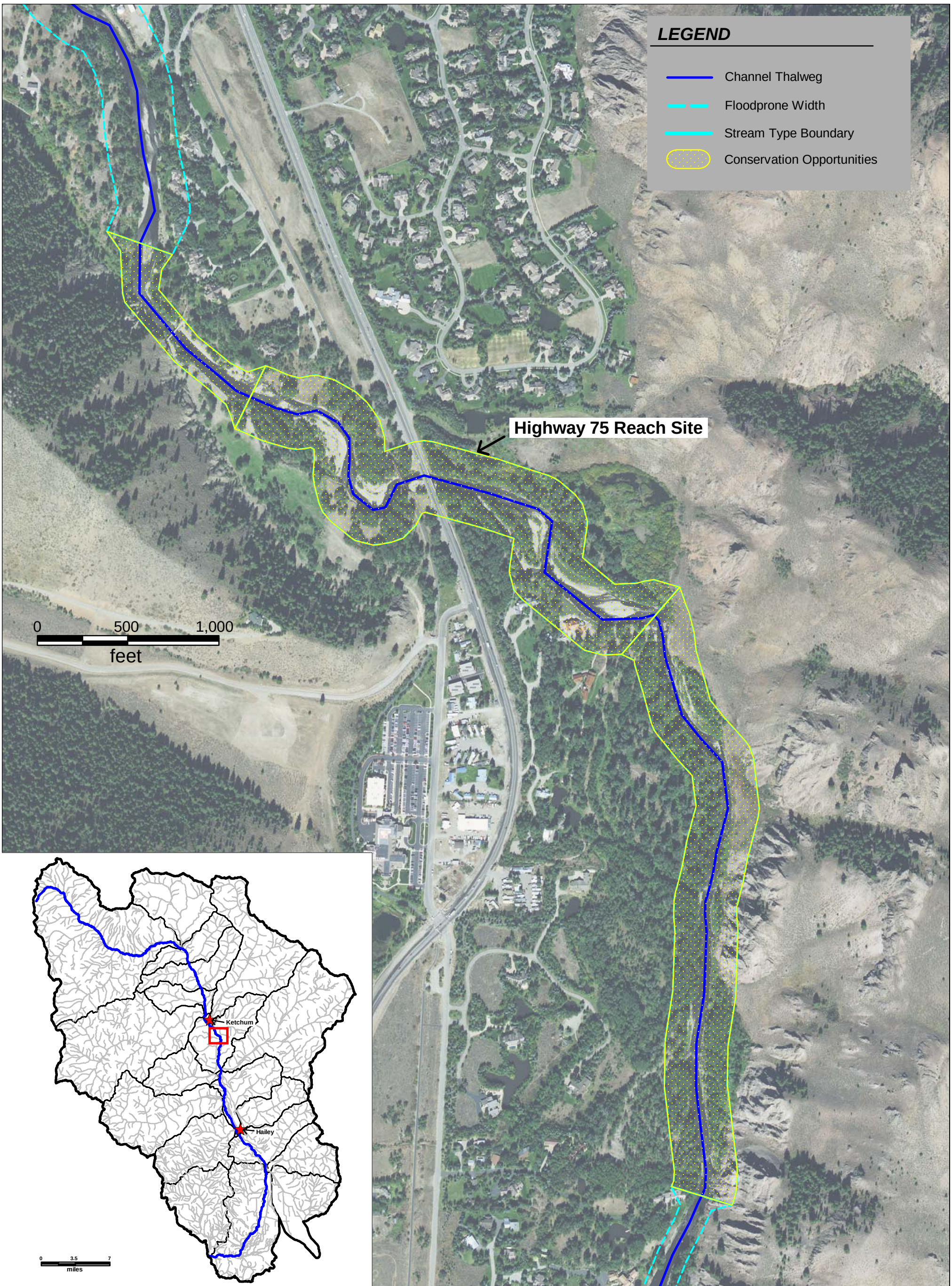

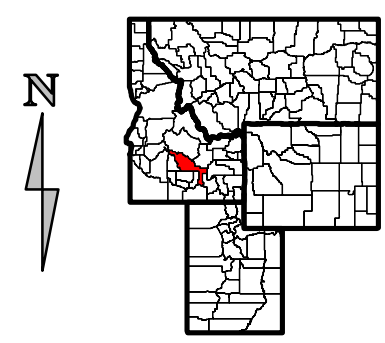

Blaine County, Idaho

Exhibit 100
Conservation Opportunities
Big Wood River Project Area
Blaine County, Idaho

Approximate Scale: 1 inch = 500 feet
2013 Color Aerial Photography

research & consulting inc.
Biota
PO Box 8578, 140 E Broadway, Suite 23, Jackson, WY 83002

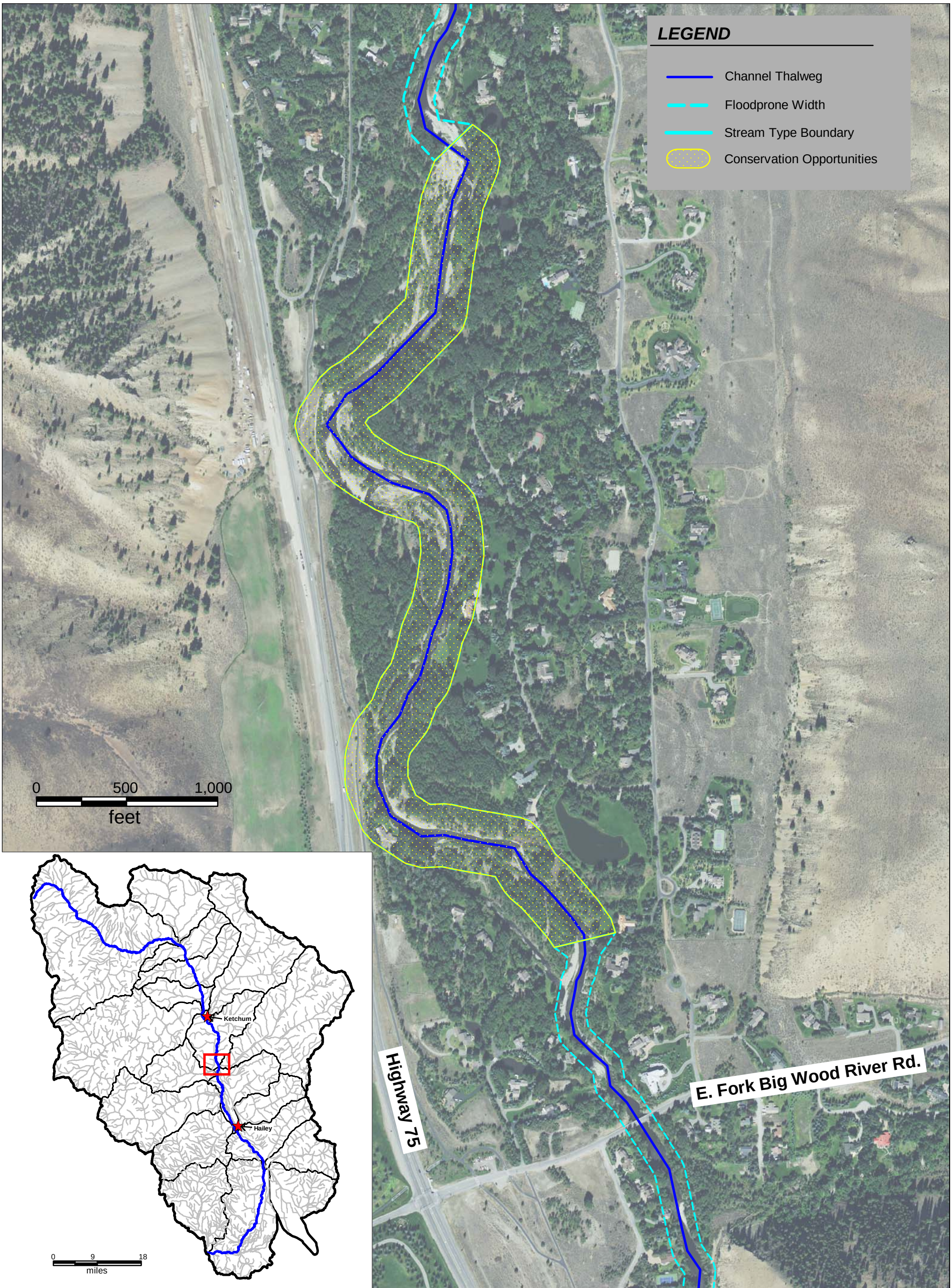

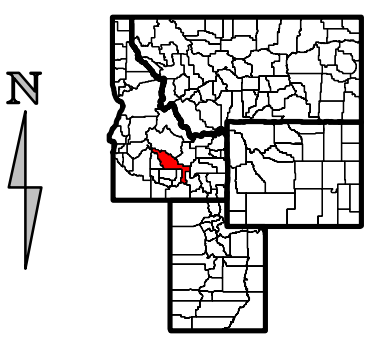

Blaine County, Idaho

Exhibit 101
Conservation Opportunities
Big Wood River Project Area
Blaine County, Idaho

Approximate Scale: 1 inch = 500 feet
2013 Color Aerial Photography

research & consulting inc.
Biota

PO Box 8578, 140 E Broadway, Suite 23, Jackson, WY 83002

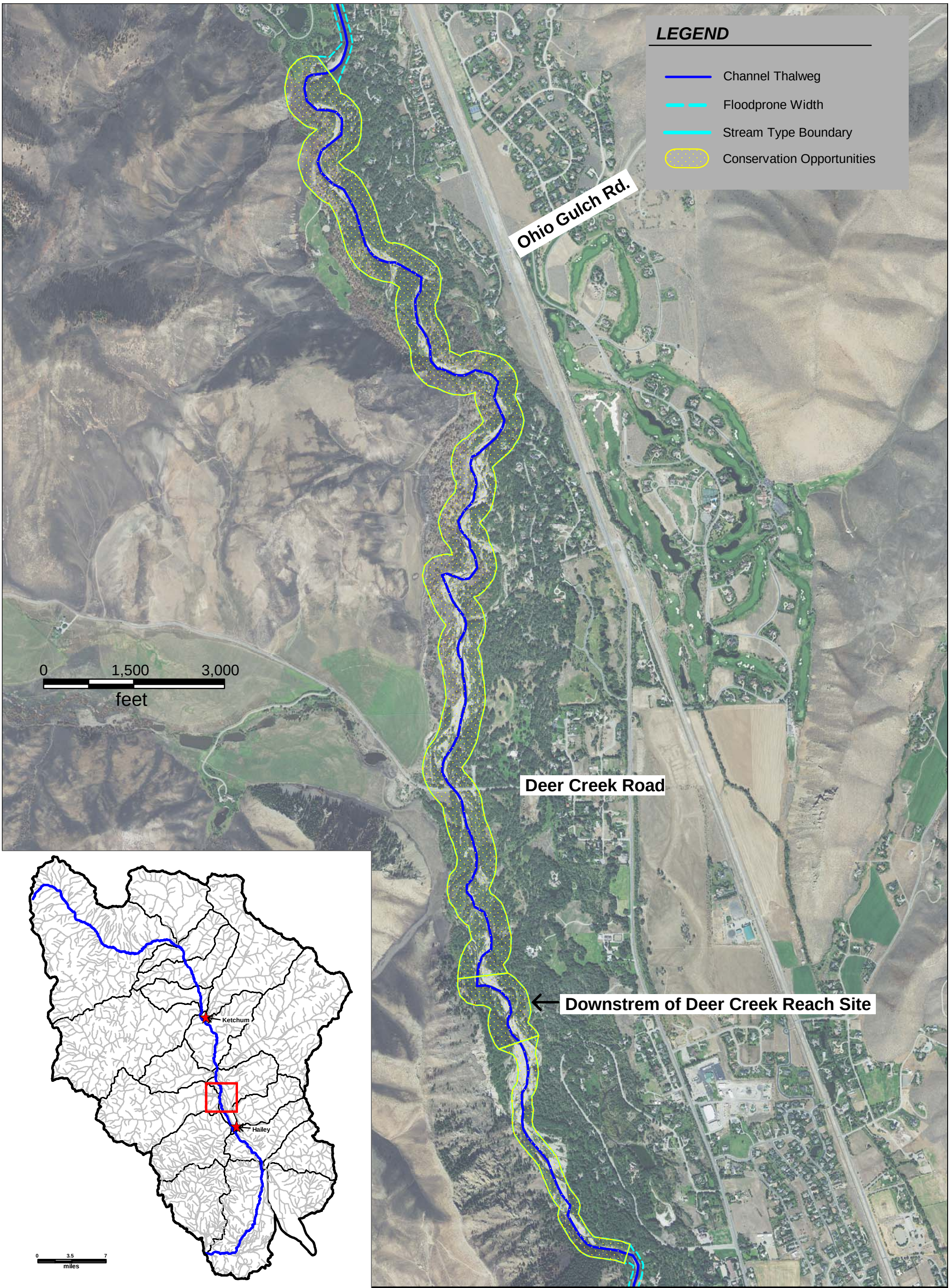

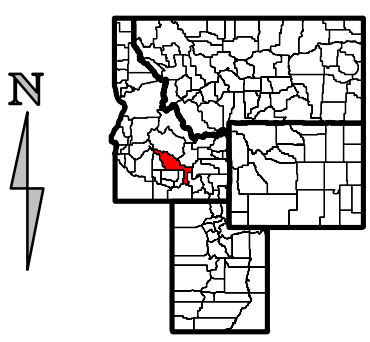

Blaine County, Idaho

Exhibit 102
Conservation Opportunities
Big Wood River Project Area
Blaine County, Idaho

Approximate Scale: 1 inch = 1,500 feet
2013 Color Aerial Photography

research & consulting inc.
Biota
PO Box 8578, 140 E Broadway, Suite 23, Jackson, WY 83002

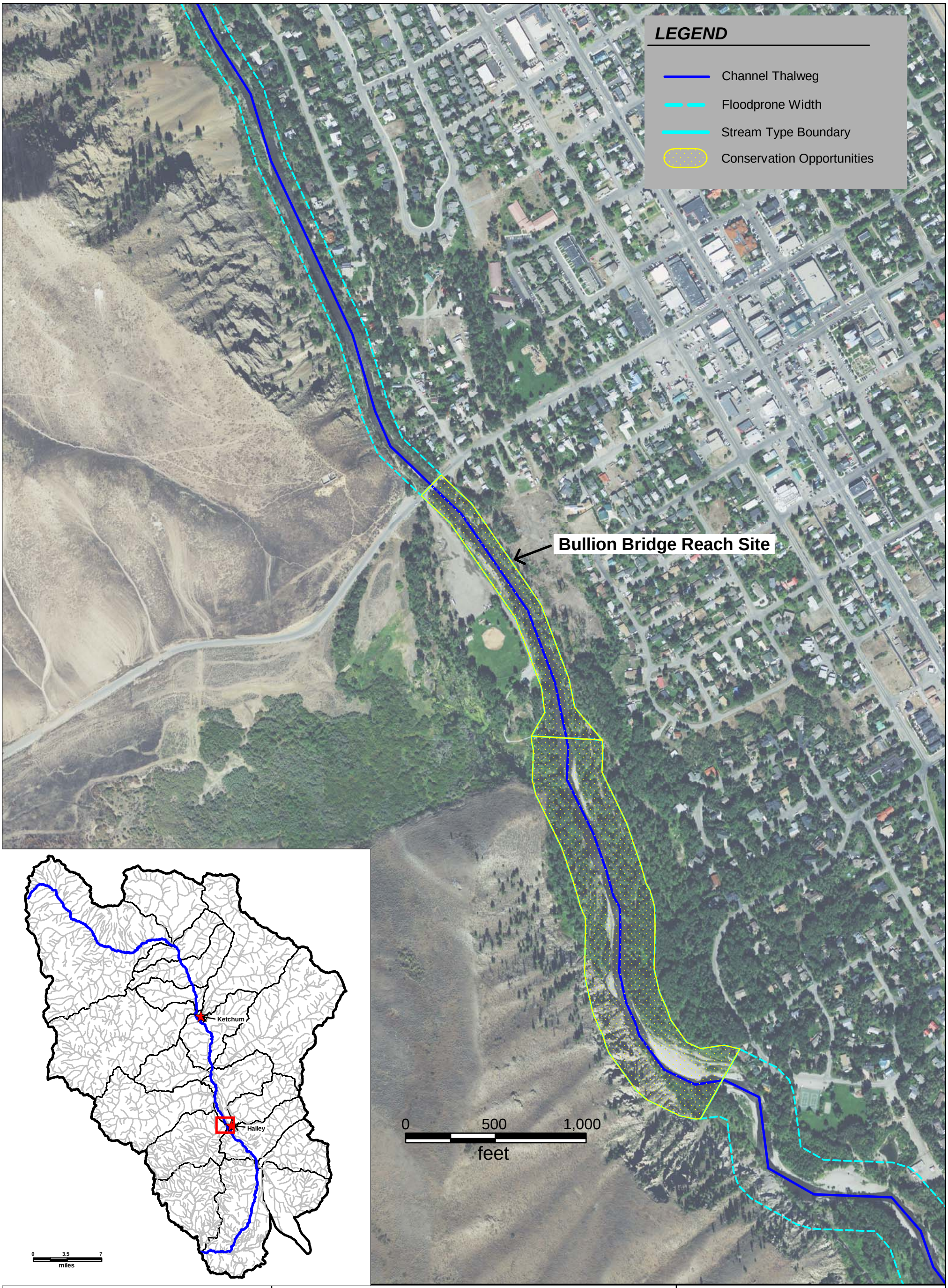

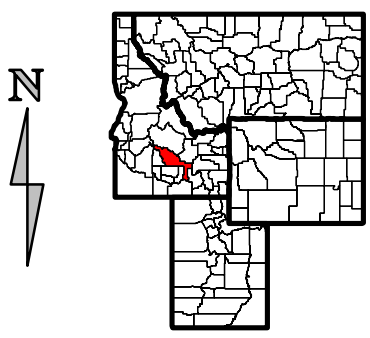

Blaine County, Idaho

Exhibit 103
Conservation Opportunities
Big Wood River Project Area
Blaine County, Idaho

Approximate Scale: 1 inch = 500 feet
2013 Color Aerial Photography

research & consulting inc.
Biota

PO Box 8578, 140 E Broadway, Suite 23, Jackson, WY 83002

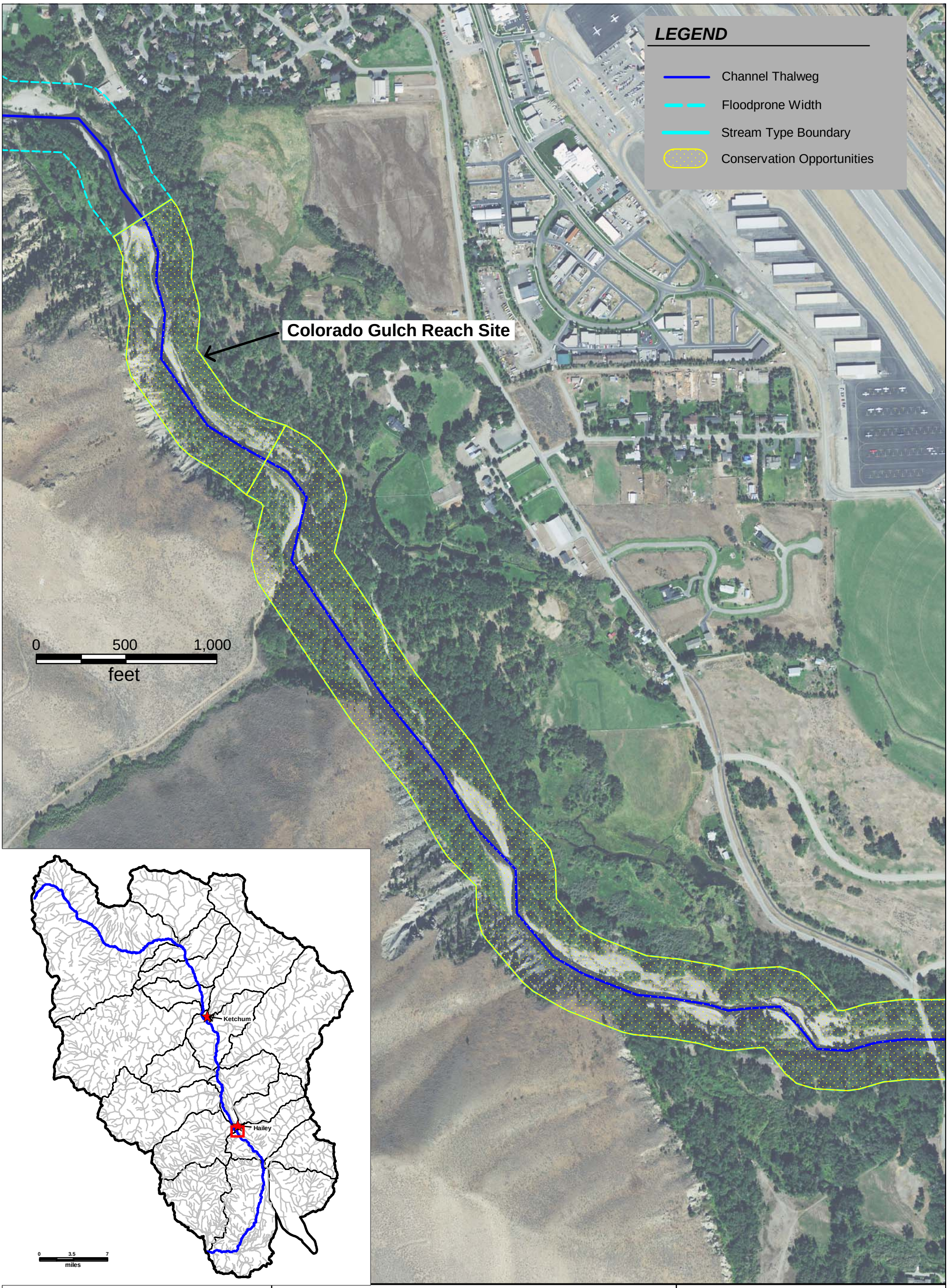

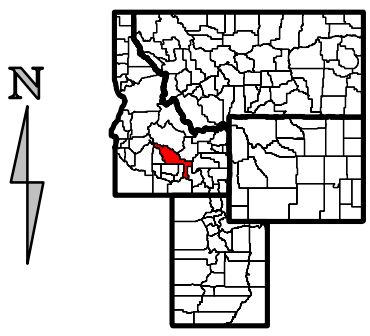

Blaine County, Idaho

Exhibit 104
Conservation Opportunities
Big Wood River Project Area
Blaine County, Idaho

Approximate Scale: 1 inch = 500 feet
2013 Color Aerial Photography

research & consulting inc.
Biota

PO Box 8578, 140 E Broadway, Suite 23, Jackson, WY 83002

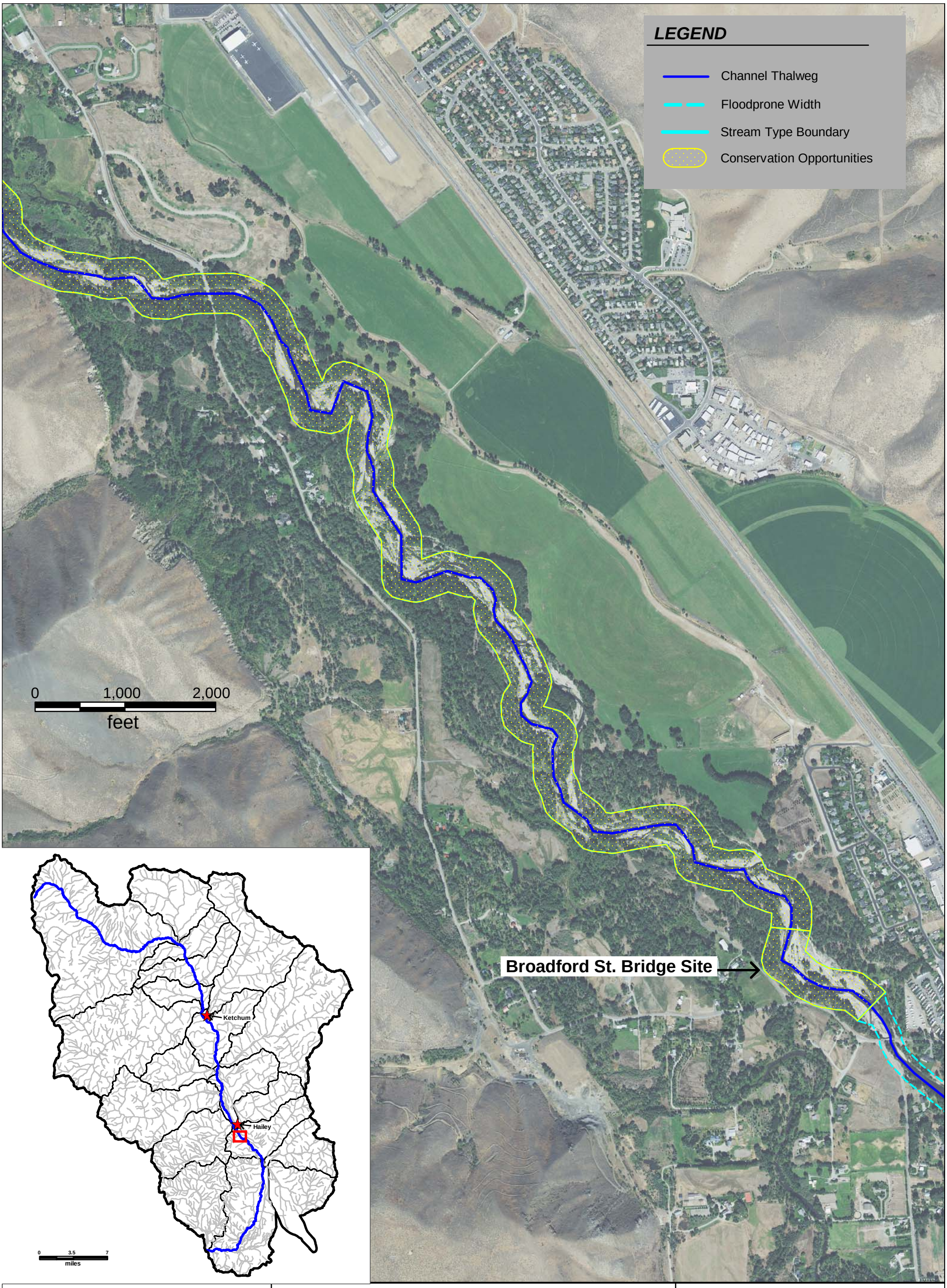

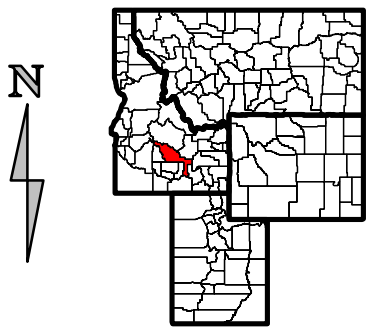

Blaine County, Idaho

Exhibit 105
Conservation Opportunities
Big Wood River Project Area
Blaine County, Idaho

Approximate Scale: 1 inch = 1,000 feet
2013 Color Aerial Photography

research & consulting inc.
Biota

PO Box 8578, 140 E Broadway, Suite 23, Jackson, WY 83002