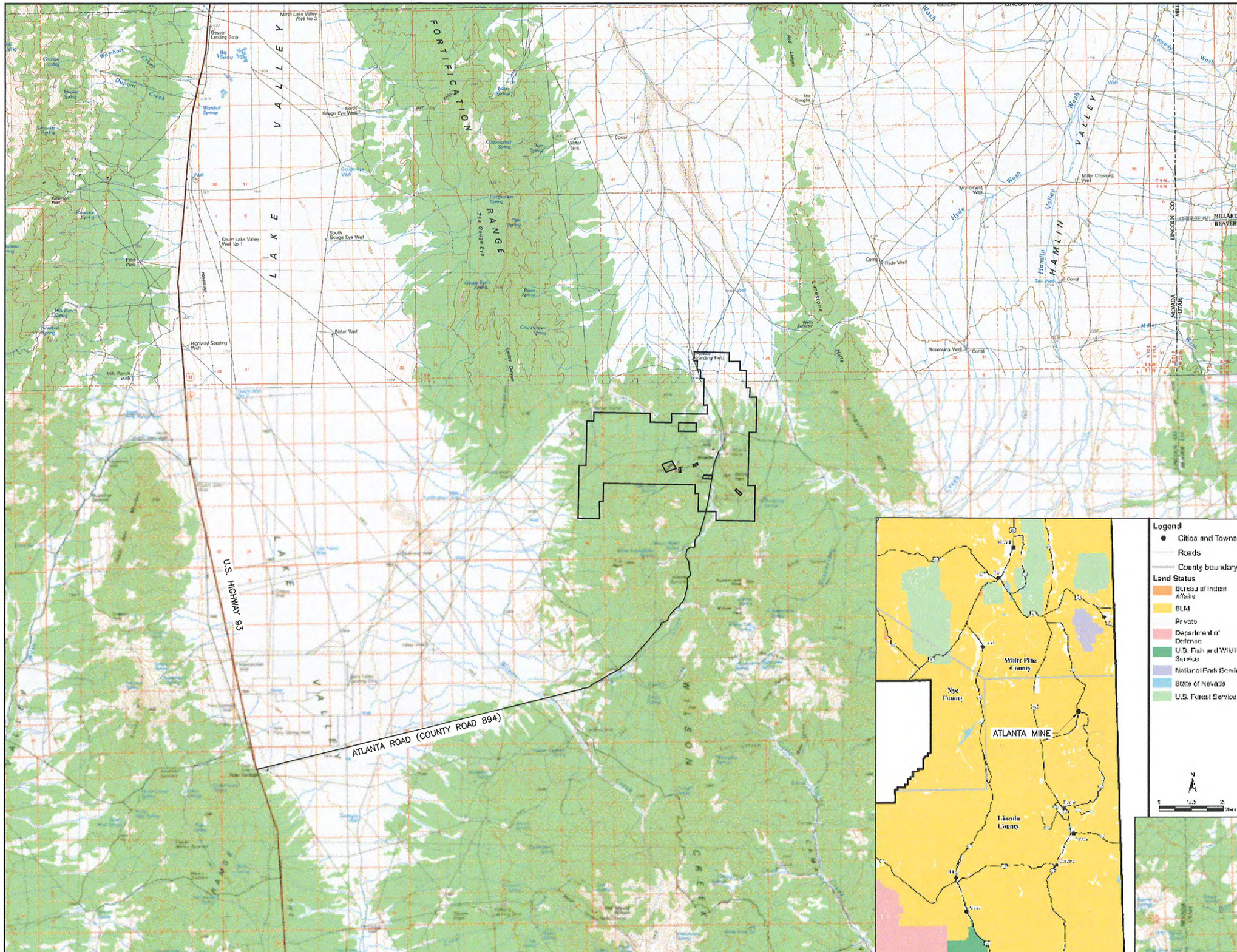

PROJECT AREA BOUNDARY

PROJECT ACCESS ROAD

MEADOW BAY GOLD CORPORATION

REV NO.	COMMENT	DATE

FOR REVIEW ONLY
NOT FOR CONSTRUCTION
DATE

SUNRISE ENGINEERING
12227 S. BUSINESS PARK DR, SUITE 220
DRAPER, UTAH 84020
TEL 801.523.0100 · FAX 801.523.0990
www.sunrise-eng.com

MEADOW BAY GOLD CORPORATION

ENVIRONMENTAL ASSESSMENT
ATLANTA MINE
GENERAL PROJECT LOCATION

SEI NO.	DESIGNED	DRAWN	CHECKED	SHEET NO.	
04064	DY	DY	DSA	01 of 12	FIG. 1-1

P:\Meadow Bay Gold Corp\04064 Atlanta Mine\Design3D\Sheets\Fig 1-1.dwg Nov 27, 2013 8:07am dyang

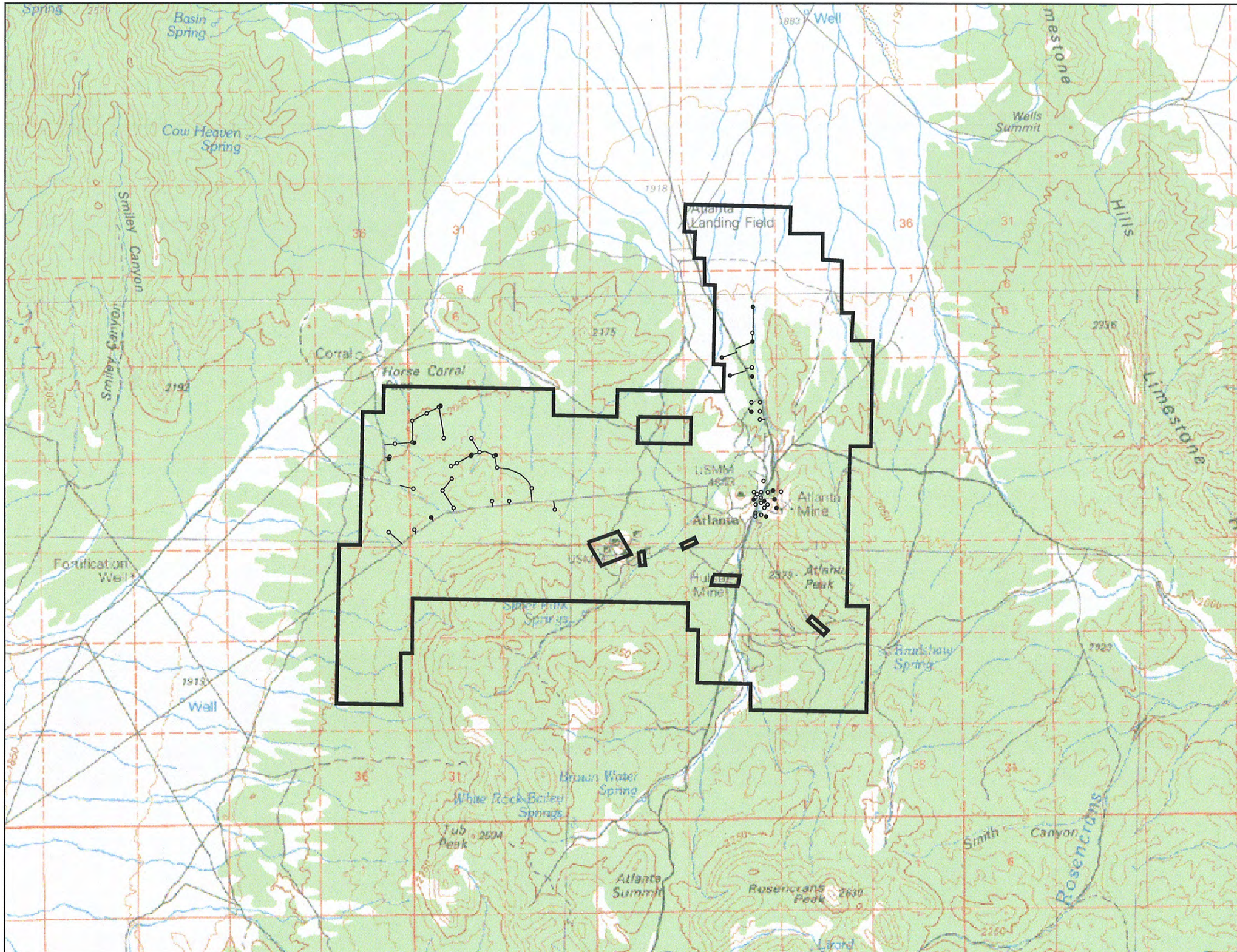

- RC HOLES
- DEEP ANGLED CORE HOLES
- CORE HOLES
- ACCESS ROUTE TO DRILL SITE
- PROJECT AREA BOUNDARY

MEADOW BAY GOLD CORPORATION

REV NO.	COMMENT	DATE

FOR REVIEW ONLY
NOT FOR CONSTRUCTION
DATE

SUNRISE ENGINEERING
12227 S. BUSINESS PARK DR, SUITE 220
DRAPER, UTAH 84020
TEL 801.523.0100 · FAX 801.523.0990
www.sunrise-eng.com

MEADOW BAY GOLD CORPORATION

ENVIRONMENTAL ASSESSMENT
ATLANTA MINE

DRILL SITES & ACCESS ROUTES TO DRILL SITES

SEI NO.	DESIGNED	DRAWN	CHECKED	SHEET NO.	
04064	DY	DY	DSA	02 of 12	FIG. 2-1

P:\Meadow Bay Gold Corp\04064 Atlanta Mine\Design3D\Sheets\Fig 2-1 pads-roads.dwg Nov 26, 2013 10:41am dyang

MAP LEGEND

NORTH

0 0.05 0.1

Distance in Miles

- Sections
- Quarter Sections
- Quarter Quarter Sections
- Occupancy Buildings

Driving Surface Disturbance Areas

- Crew Quarters
- Geology Lab
- Guard Shack
- Primary Office

MEADOW BAY GOLD CORPORATION

SUNRISE ENGINEERING

11 NORTH 300 WEST
WASHINGTON, UTAH 84780
TEL 435.652.8450 - FAX 435.652.8416
www.sunrise-eng.com

MEADOW BAY GOLD CORP

ENVIRONMENTAL ASSESSMENT
ATLANTA MINE
EXISTING ONSITE FACILITIES

SEI NO.	DESIGNED	DRAWN	CHECKED	SHEET NO.	
S04064	DY	JH	DSA	03 of 12	**FIG. 2-2**

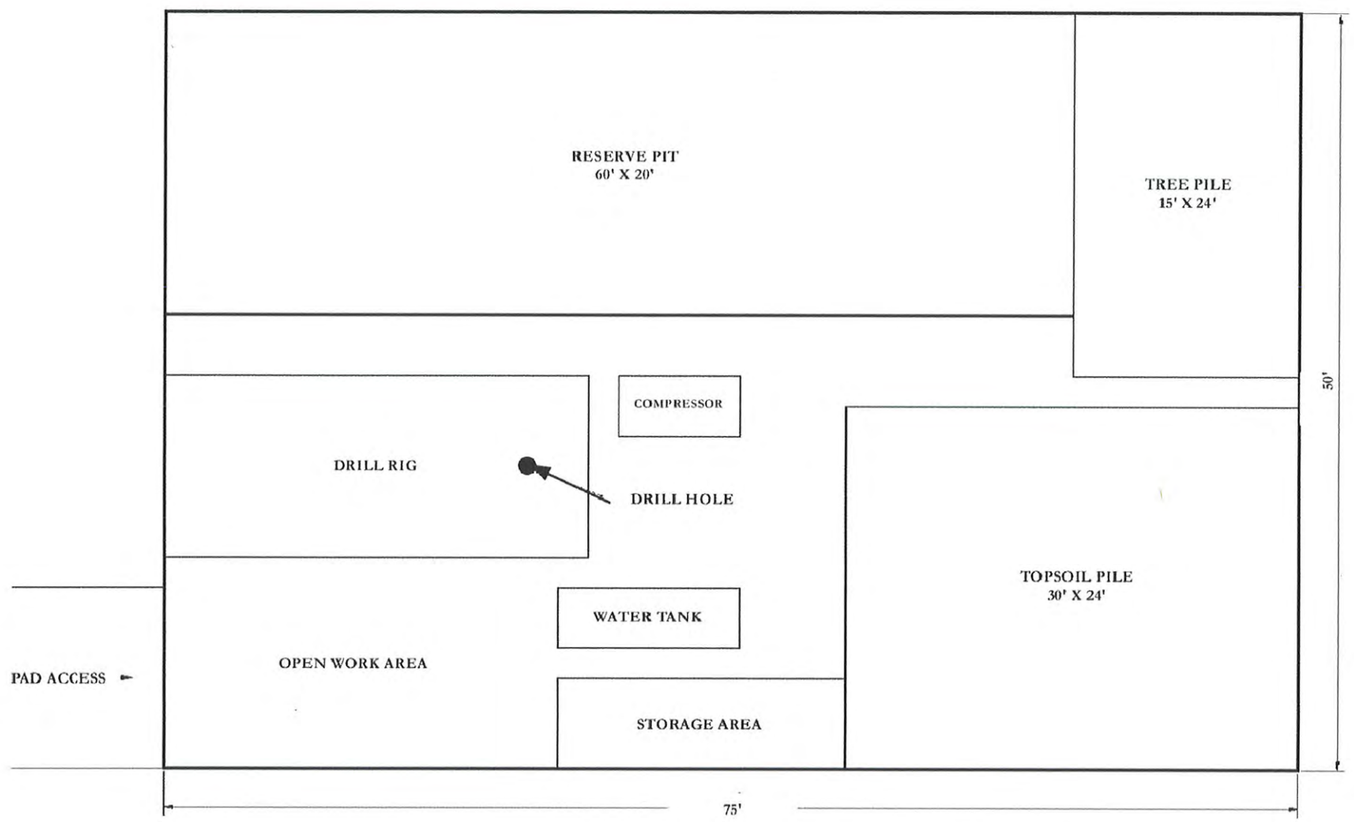

SCALE
0 5' 10'

MEADOW BAY GOLD CORPORATION

REV NO.	COMMENT	DATE

FOR REVIEW ONLY
NOT FOR CONSTRUCTION
DATE

SUNRISE ENGINEERING
12227 S. BUSINESS PARK DR, SUITE 220
DRAPER, UTAH 84020
TEL 801.523.0100 · FAX 801.523.0990
www.sunrise-eng.com

MEADOW BAY GOLD CORPORATION
ENVIRONMENTAL ASSESSMENT
ATLANTA MINE
TYPICAL DRILL PAD LAYOUT

SEI NO.	DESIGNED	DRAWN	CHECKED	SHEET NO.	
04064	DY	DY	DSA	04 of 12	FIG. 2-3

P:\Meadow Bay Gold Corp\04064 Atlanta Mine\Design3D\Sheets\Fig 2-1 pads-roads.dwg Nov 25, 2013 10:01am dyang

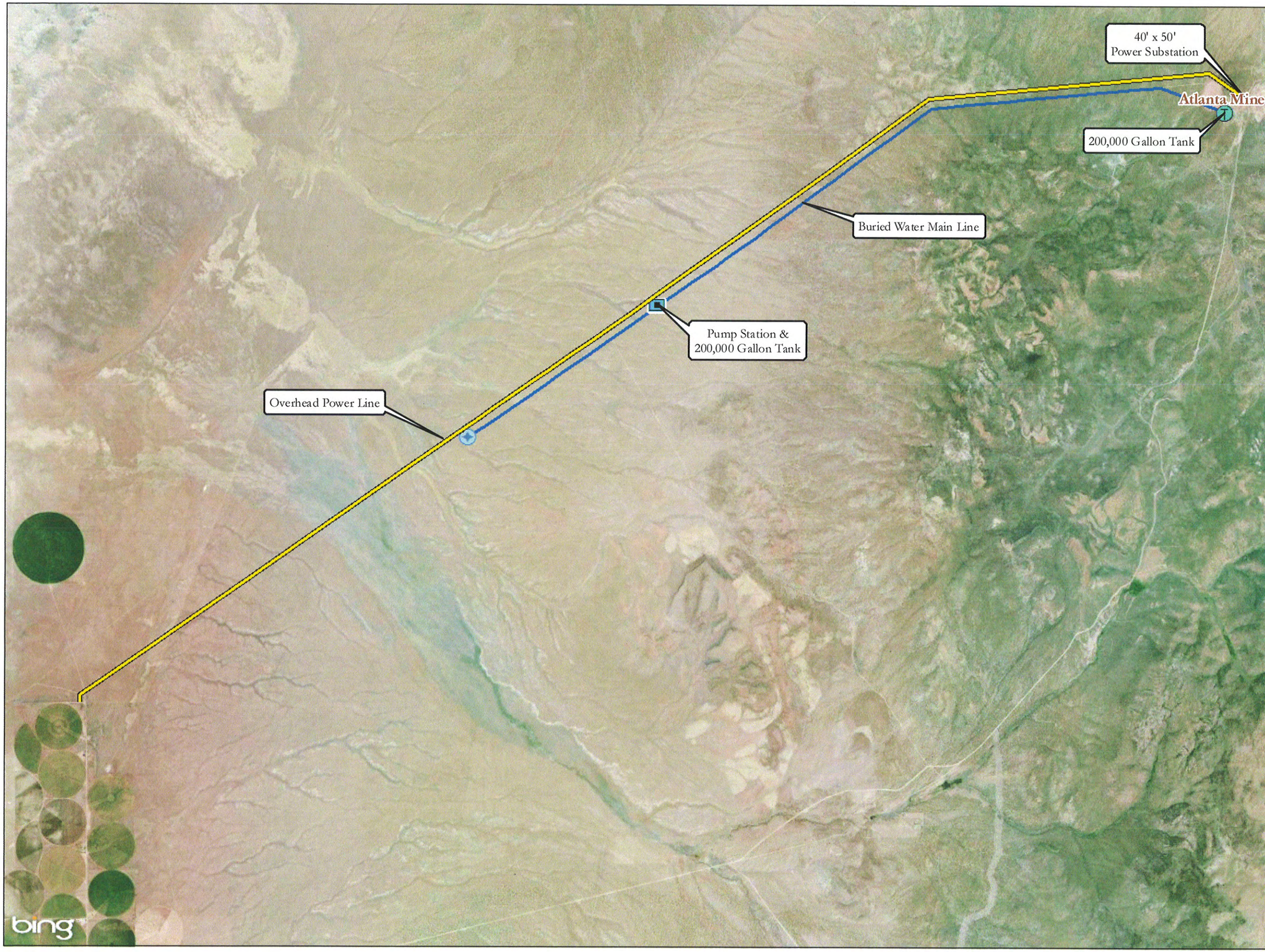

MAP LEGEND

NORTH

0 1 2

Distance in Miles

- Pump Station
- Production Well
- Water Tank
- Power Line
- Water Main Line

MEADOW BAY GOLD CORPORATION

SUNRISE ENGINEERING

11 NORTH 300 WEST
WASHINGTON, UTAH 84780
TEL 435.652.8450 - FAX 435.652.8416
www.sunrise-eng.com

MEADOW BAY GOLD CORP

ENVIRONMENTAL ASSESSMENT
ATLANTA MINE
WATER SUPPLY & POWER LINE ROW

SEI NO.	DESIGNED	DRAWN	CHECKED	SHEET NO.	
S04064	DY	JH	DSA	05 of 12	**FIG. 2-4**

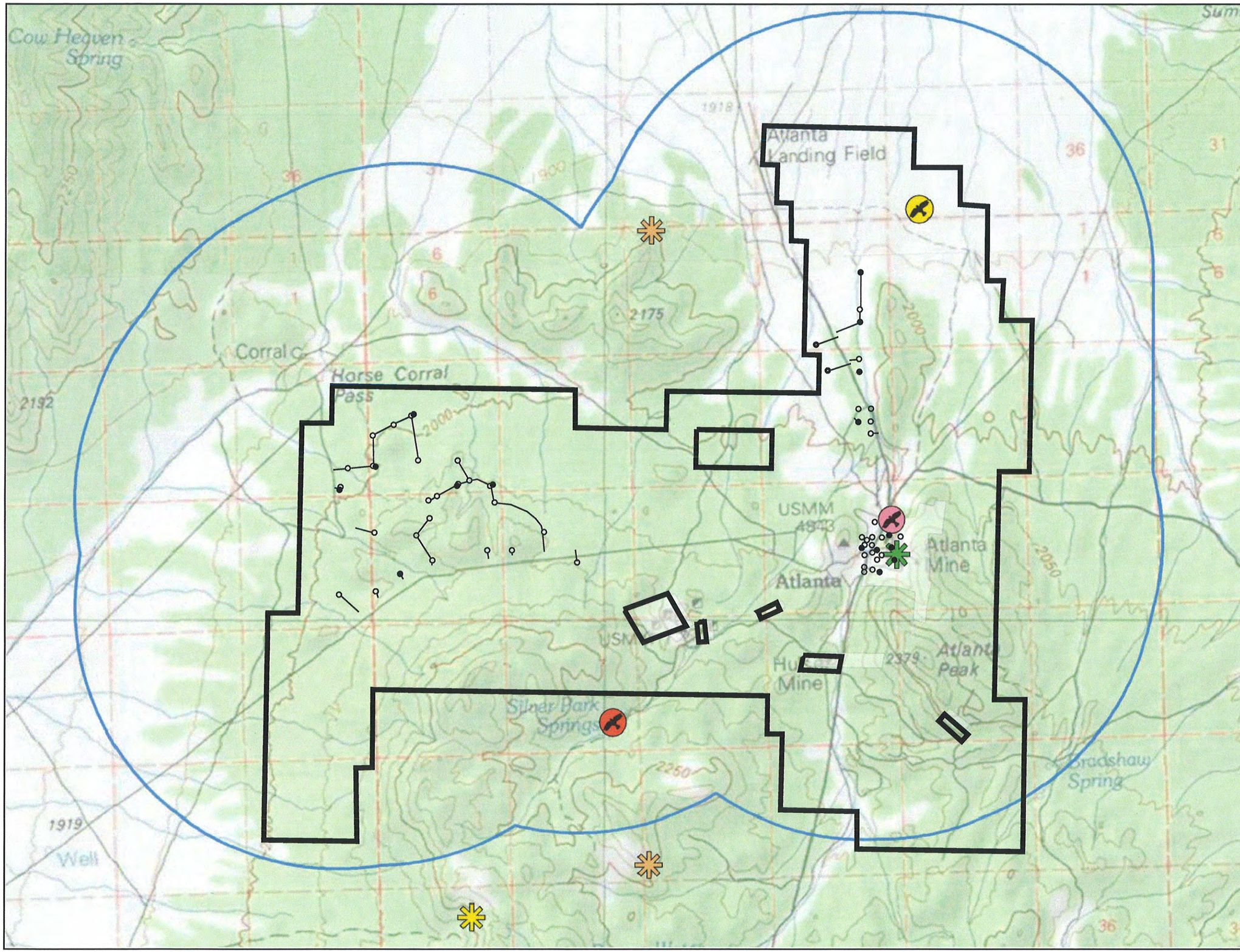



- Northern Harrier
- Ferruginous Hawk
- Great Horned Owl
- Golden Eagle Nest
- Red-Tailed Hawk Nest
- Unknown Stick Nest
- Raptor Survey Area (2-Mile Buffer)
- PROJECT AREA BOUNDARY

MEADOW BAY GOLD CORPORATION

REV NO.	COMMENT	DATE

FOR REVIEW ONLY
NOT FOR CONSTRUCTION
DATE

SUNRISE ENGINEERING
12227 S. BUSINESS PARK DR, SUITE 220
DRAPER, UTAH 84020
TEL 801.523.0100 · FAX 801.523.0990
www.sunrise-eng.com

MEADOW BAY GOLD CORPORATION

ENVIRONMENTAL ASSESSMENT
ATLANTA MINE

AERIAL RAPTOR SURVEY FINDINGS

SEI NO.	DESIGNED	DRAWN	CHECKED	SHEET NO.	
04064	DY	DY	DSA	06 of 12	FIG. 3-1

P:\Meadow Bay Gold Corp\04064 Atlanta Mine\Design3D\Sheets\Fig 3-1 raptor survey map.dwg Nov 25, 2013 10:02am dyang