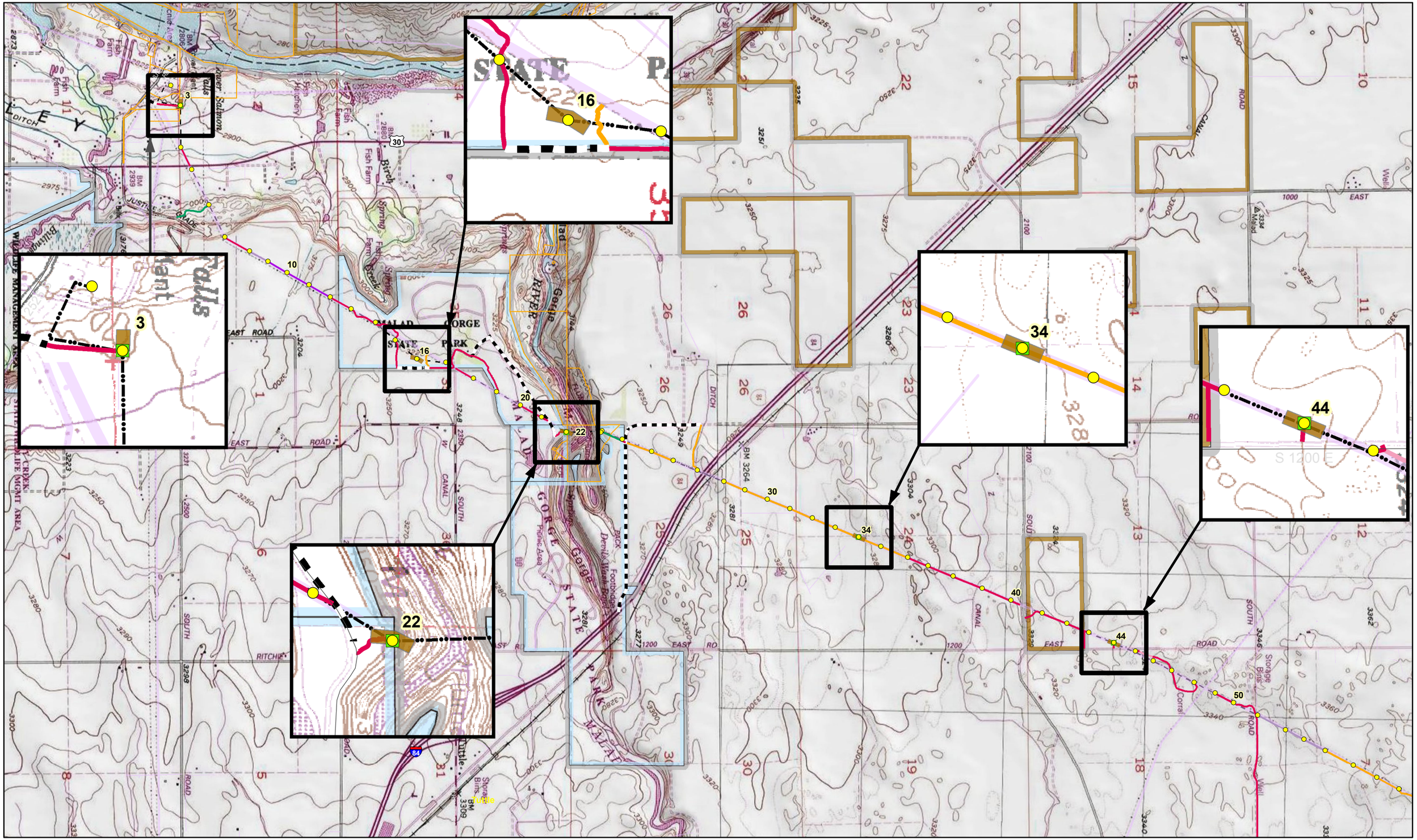

9/24/2013

IDAHO POWER
An IDACORP Company

Access Road - Category

NA, A, B, B / C, C, C / D, C / G, D, D / E, E, F, G

Other

Pulling Site
Idaho Power Ownership
Idaho Power ROW
Transmission
Structures - HDR
Fiber Slice
Private
BLM
Military
USFS
State
Tribal

NORTH

0 500 1,000 2,000 3,000 4,000 5,000 Feet

King - Wood River
138 KV TRANSMISSION LINE
Line 433

Panel 1 of 12

Path: \\fresno\Enviro_GIS\Terrestrial\ServiceTerritory\EnviroServices\KingtoWoodRiver_(Line 433)\MxdsBrian\Line433_Panel1.mxd

Service Layer Credits: Copyright:© 2013 National Geographic Society, i-cubed

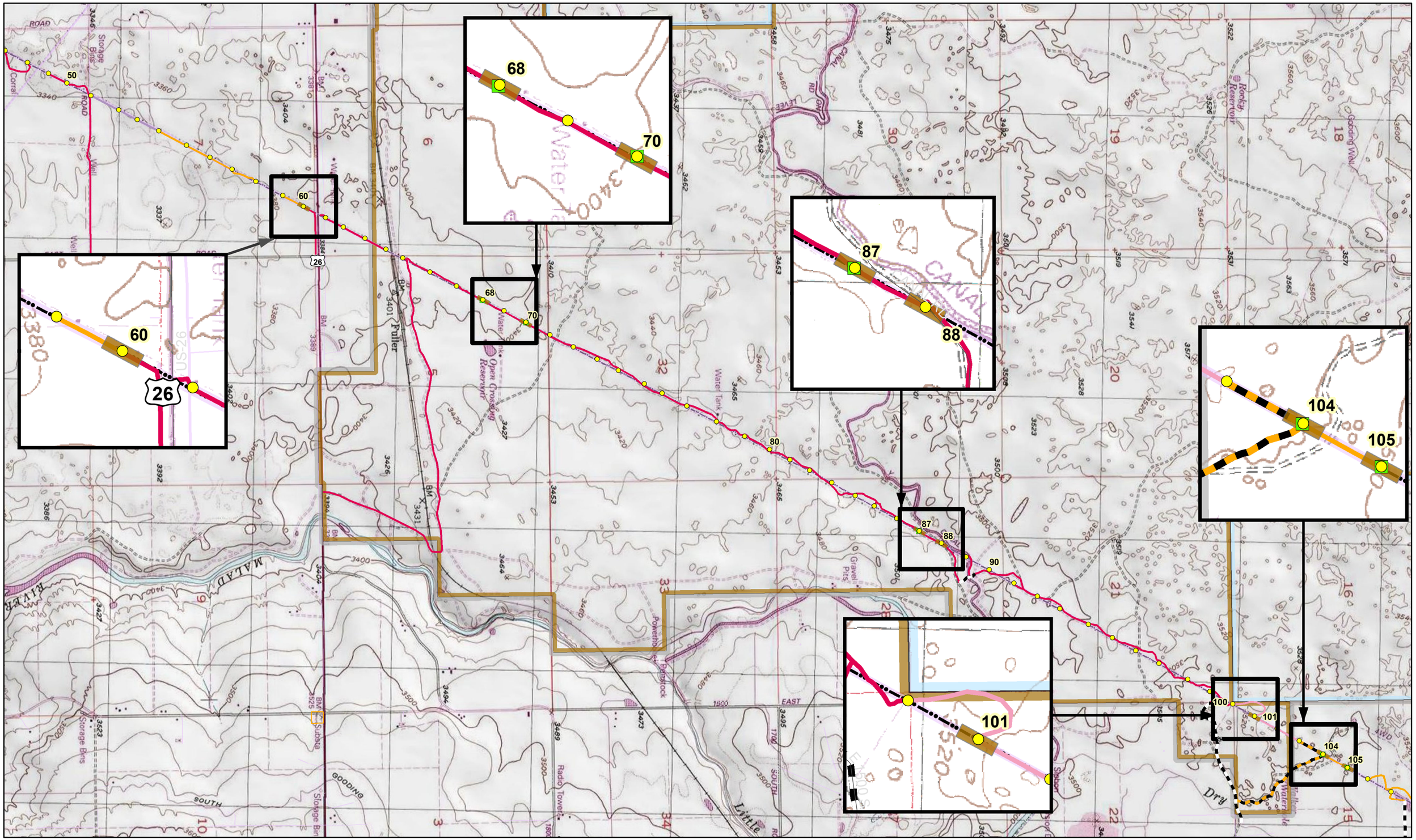

9/24/2013

IDAHO POWER
An IDACORP Company

Access Road - Category

NA, A, B, B / C, C, C / D, C / G, D, D / E, E, F, G

Other

Pulling Site
Idaho Power Ownership
Idaho Power ROW
Transmission
Structures - HDR
Fiber Slice
Private
BLM
Military
USFS
State
Tribal

NORTH

0 500 1,000 2,000 3,000 4,000 5,000 Feet

King - Wood River
138 KV TRANSMISSION LINE
Line 433

Panel 2 of 12

Path: \\fresno\Enviro_GIS\Terrestrial\ServiceTerritory\EnviroServices\KingtoWoodRiver_(Line 433)\MxdsBrian\Line433_Panel2.mxd

Service Layer Credits: Copyright:© 2013 National Geographic Society, i-cubed

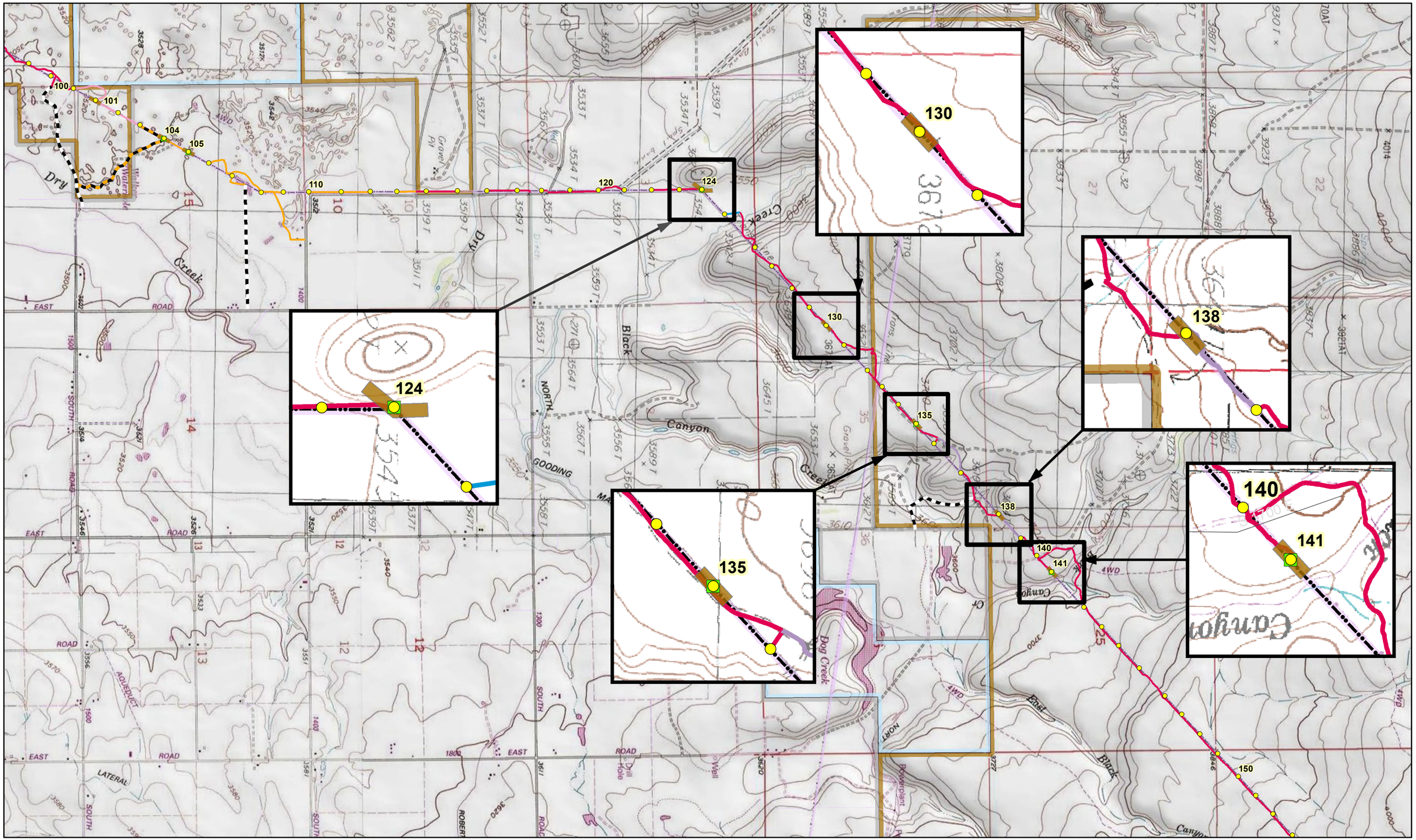

9/24/2013

IDAHO POWER
An IDACORP Company

Access Road - Category

NA, A, B, B / C, C, C / D, C / G, D, D / E, E, F, G

Other

Pulling Site
Idaho Power Ownership
Idaho Power ROW
Transmission
Structures - HDR
Fiber Slice
Private
BLM
Military
USFS
State
Tribal

NORTH

0 500 1,000 2,000 3,000 4,000 5,000 Feet

King - Wood River
138 KV TRANSMISSION LINE
Line 433

Panel 3 of 12

Path: \\fresno\Enviro_GIS\Terrestrial\ServiceTerritory\EnviroServices\KingtoWoodRiver_(Line 433)\MxdsBrian\Line433_Panel3.mxd

Service Layer Credits: Copyright:© 2013 National Geographic Society, i-cubed

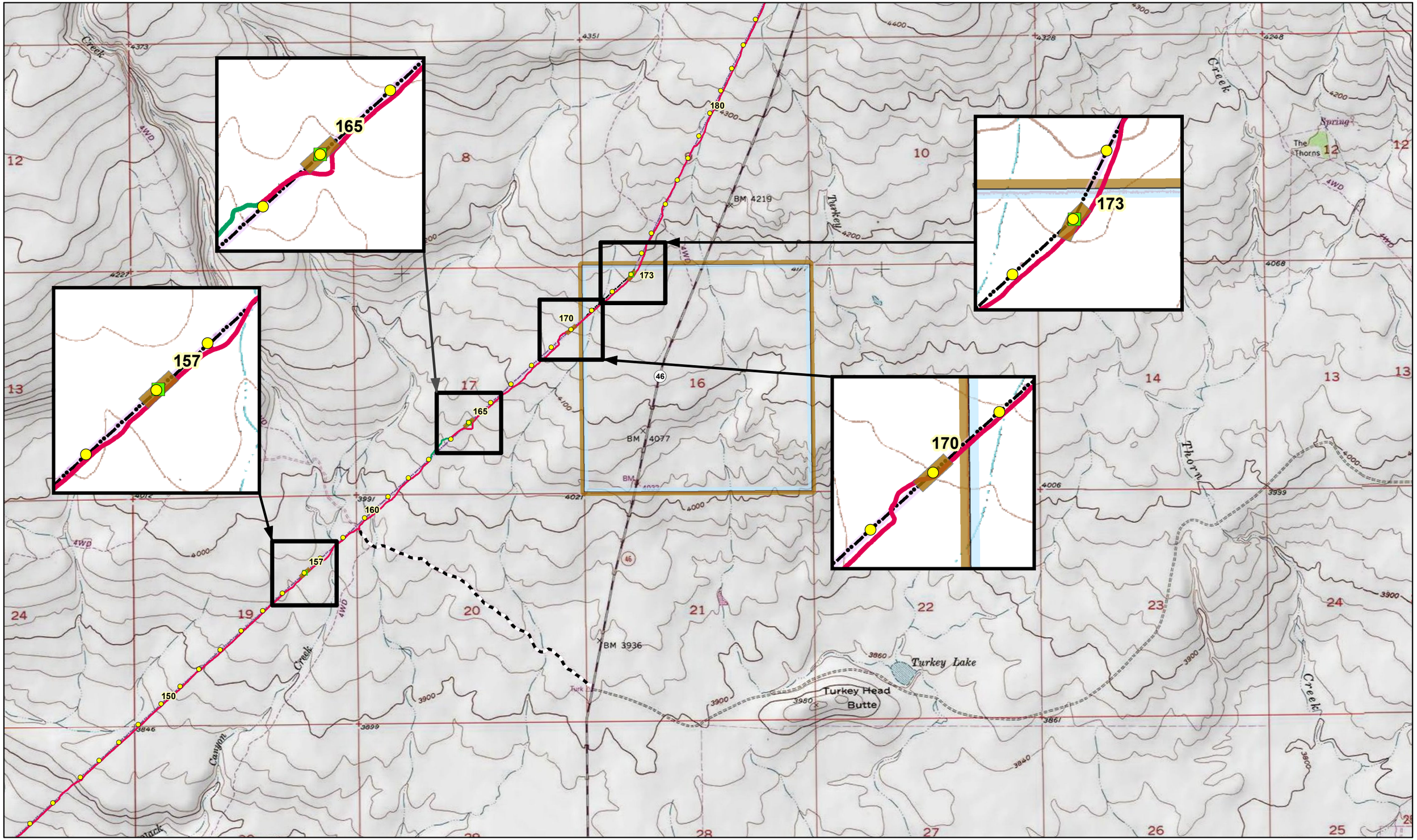

9/24/2013

IDAHO POWER
An IDACORP Company

Access Road - Category

NA, A, B, B / C, C, C / D, C / G, D, D / E, E, F, G

Other

Pulling Site
Idaho Power Ownership
Idaho Power ROW
Transmission
Structures - HDR
Fiber Slice
Private
BLM
Military
USFS
State
Tribal

NORTH

0 500 1,000 2,000 3,000 4,000 5,000 Feet

King - Wood River
138 KV TRANSMISSION LINE
Line 433

Panel 4 of 12

Path: \\fresno\Enviro_GIS\Terrestrial\ServiceTerritory\EnviroServices\KingtoWoodRiver_(Line 433)\MxdsBrian\Line433_Panel4.mxd

Service Layer Credits: Copyright:© 2013 National Geographic Society, i-cubed

9/24/2013

IDAHO POWER
An IDACORP Company

Access Road - Category

NA, B / C, C / G, E
A, C, D, F
B, C / D, D / E, G

Other

Pulling Site
Idaho Power Ownership
Idaho Power ROW
Transmission
Structures - HDR
Fiber Slice
Private
BLM
Military
USFS
State
Tribal

NORTH

0 500 1,000 2,000 3,000 4,000 5,000 Feet

King - Wood River
138 KV TRANSMISSION LINE
Line 433

Panel 5 of 12

Path: \\fresno\Enviro_GIS\Terrestrial\ServiceTerritory\EnviroServices\KingtoWoodRiver_(Line 433)\MxdsBrian\Line433_Panel5.mxd

Service Layer Credits: Copyright:© 2013 National Geographic Society, i-cubed

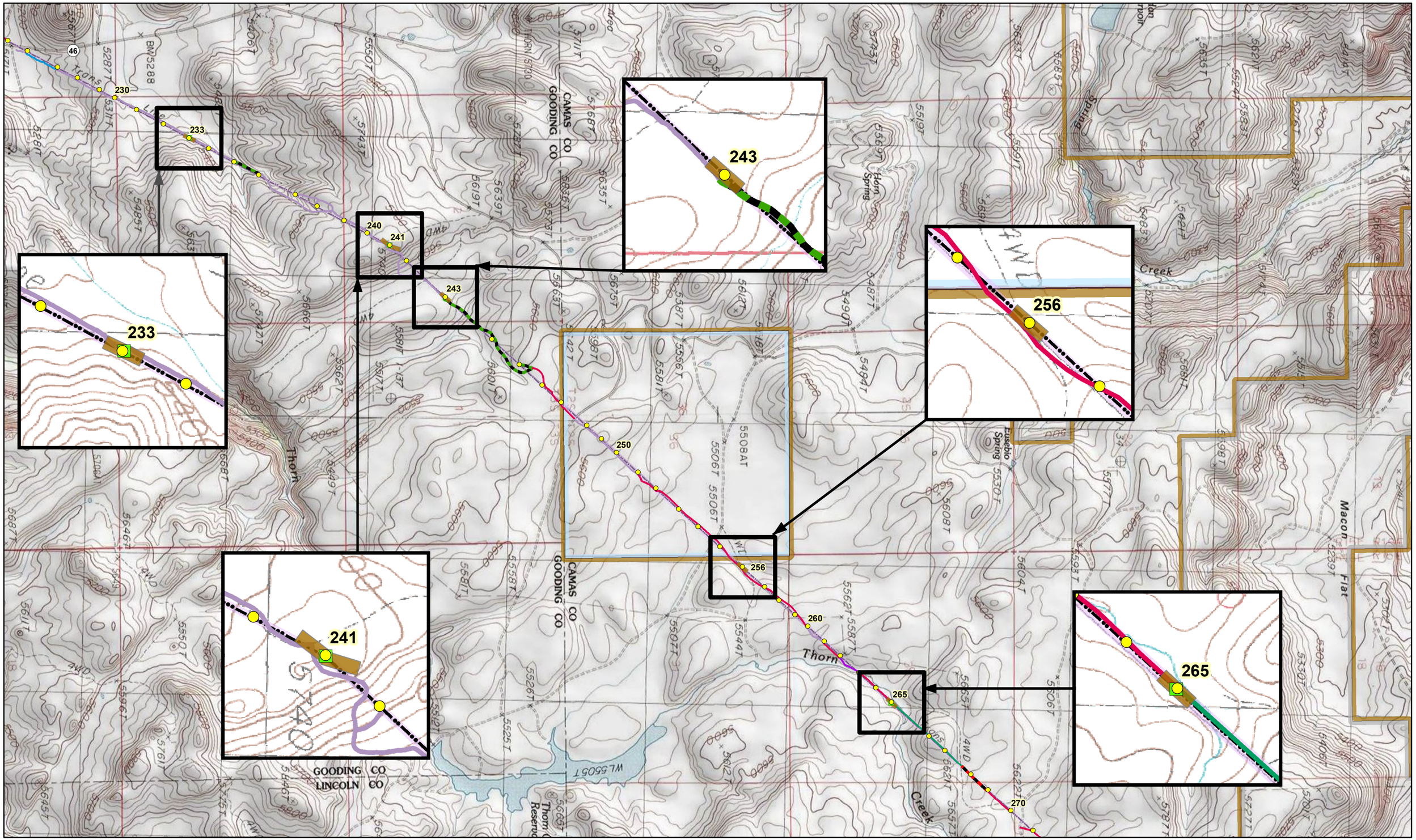

9/24/2013

IDAHO POWER
An IDACORP Company

Access Road - Category

NA, A, B, B / C, C, C / D, C / G, D, D / E, E, F, G

Other

Pulling Site
Idaho Power Ownership
Idaho Power ROW
Transmission
Structures - HDR
Fiber Slice
Private
BLM
Military
USFS
State
Tribal

NORTH

0 500 1,000 2,000 3,000 4,000 5,000 Feet

King - Wood River
138 KV TRANSMISSION LINE
Line 433

Panel 6 of 12

Path: \\fresno\Enviro_GIS\Terrestrial\ServiceTerritory\EnviroServices\KingtoWoodRiver_(Line 433)\MxdsBrian\Line433_Panel6.mxd

Service Layer Credits: Copyright:© 2013 National Geographic Society, i-cubed

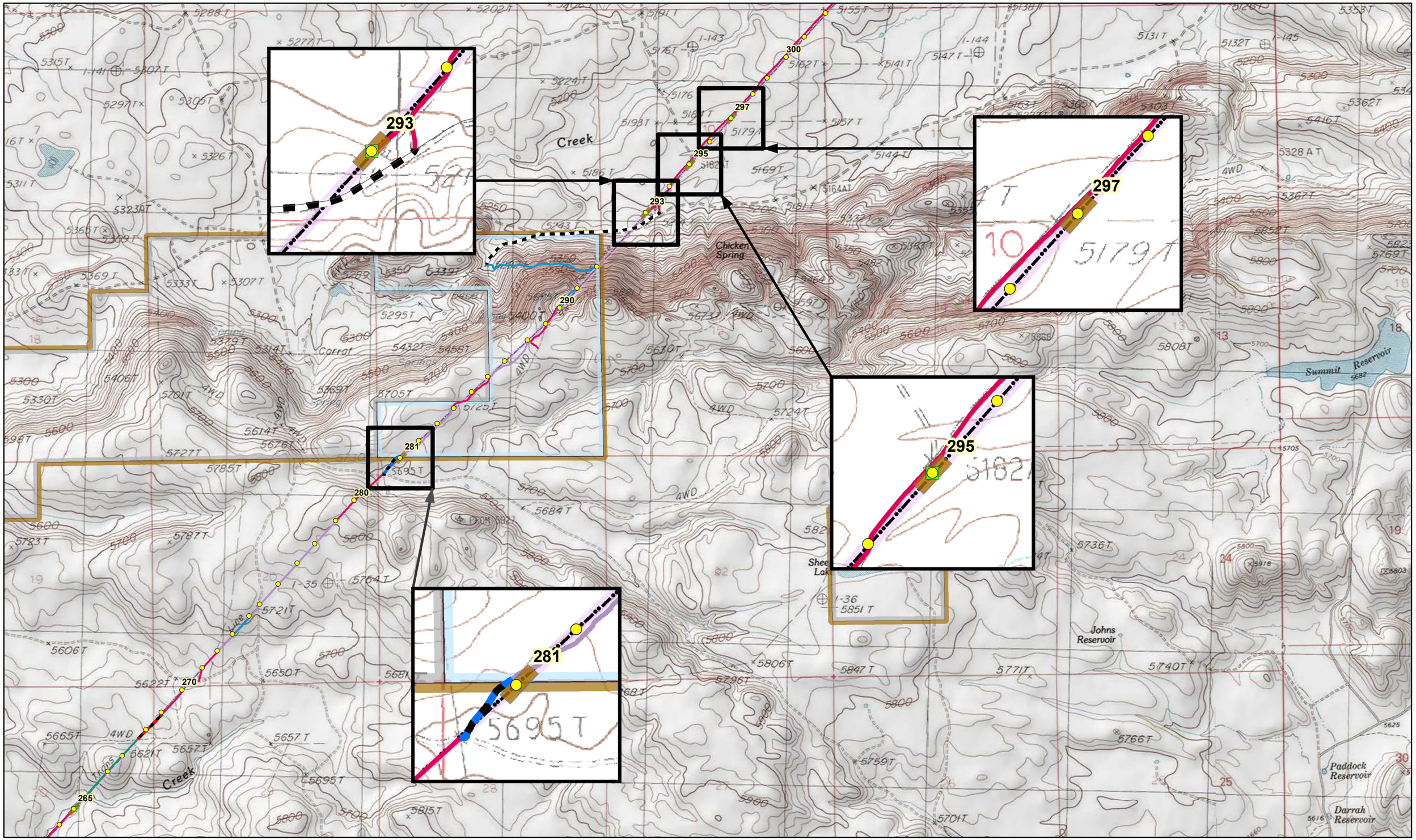

9/24/2013

IDAHO POWER
An IDACORP Company

Access Road - Category

NA | B / C | C / G | E
A | C | D | F
B | C / D | D / E | G

Other

Pulling Site
Idaho Power Ownership
Idaho Power ROW
Transmission
Structures - HDR
Fiber Slice
Private
BLM
Military
USFS
State
Tribal

NORTH

0 500 1,000 2,000 3,000 4,000 5,000 Feet

King - Wood River
138 KV TRANSMISSION LINE
Line 433

Panel 7 of 12

Path: \\fresno\Enviro_GIS\Terrestrial\ServiceTerritory\EnviroServices\KingtoWoodRiver_(Line 433)\MxdsBrian\Line433_Panel7.mxd

Service Layer Credits: Copyright:© 2013 National Geographic Society, i-cubed

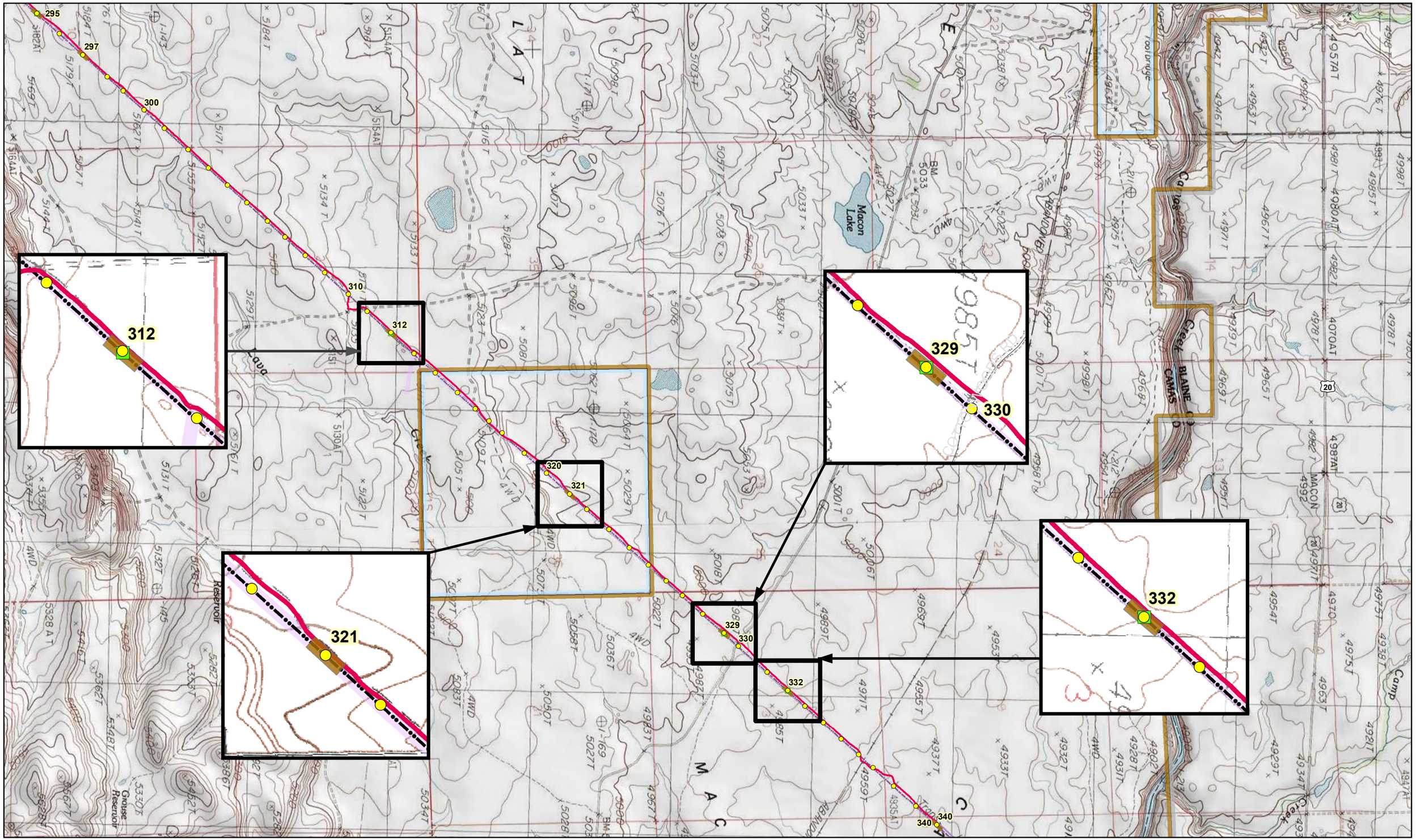

9/24/2013

IDAHO POWER
An IDACORP Company

Access Road - Category

NA, A, B, B / C, C, C / D, C / G, D, D / E, E, F, G

Other

Pulling Site
Idaho Power Ownership
Idaho Power ROW
Transmission
Structures - HDR
Fiber Slice
Private
BLM
Military
USFS
State
Tribal

NORTH

0 500 1,000 2,000 3,000 4,000 5,000 Feet

King - Wood River
138 KV TRANSMISSION LINE
Line 433

Panel 8 of 12

Path: \\fresno\Enviro_GIS\Terrestrial\ServiceTerritory\EnviroServices\KingtoWoodRiver_(Line 433)\MxdsBrian\Line433_Panel8.mxd

Service Layer Credits: Copyright:© 2013 National Geographic Society, i-cubed

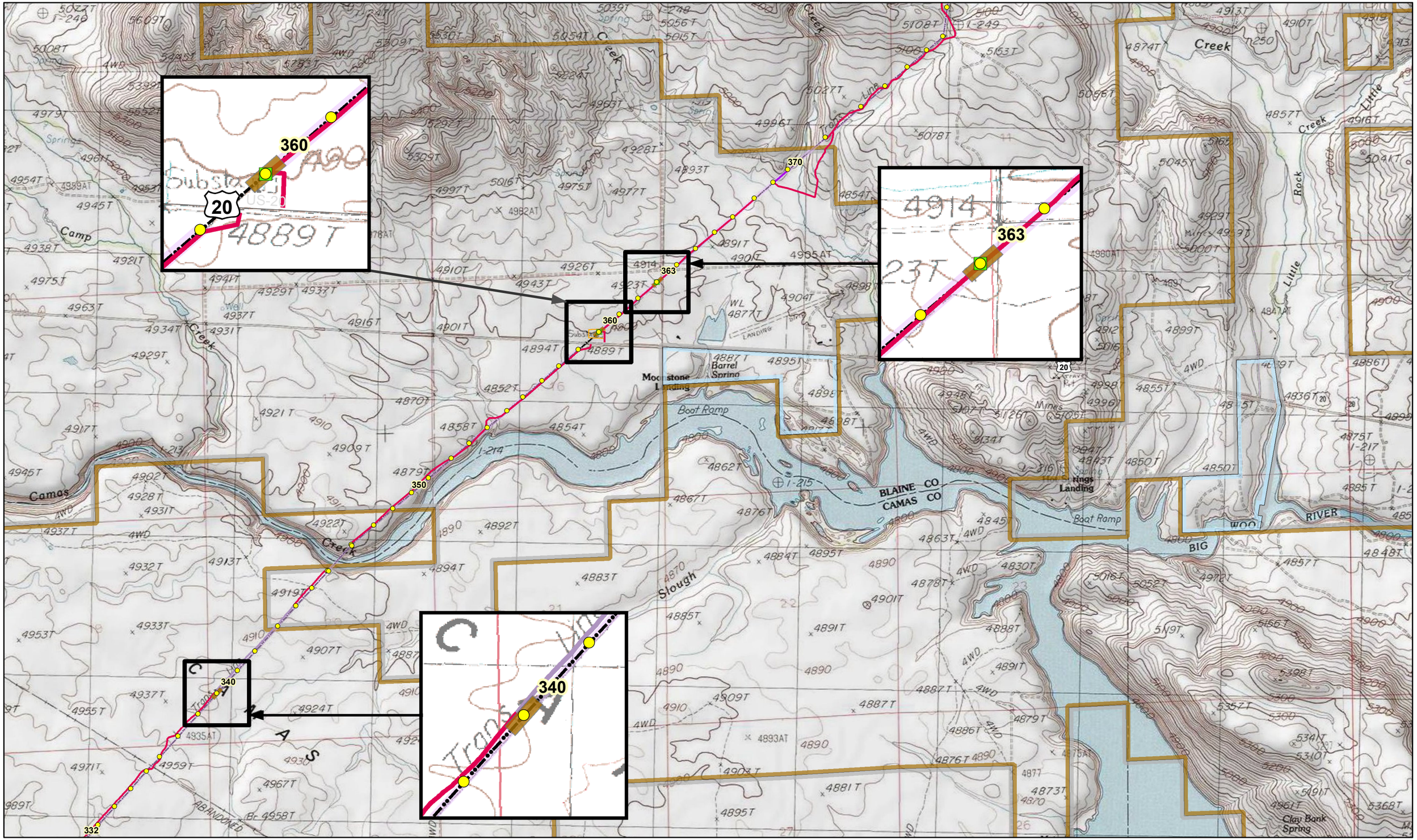

9/24/2013

IDAHO POWER
An IDACORP Company

Access Road - Category

NA, A, B, B / C, C, C / D, C / G, D, D / E, E, F, G

Other

Pulling Site
Idaho Power Ownership
Idaho Power ROW
Transmission
Structures - HDR
Fiber Slice
Private
BLM
Military
USFS
State
Tribal

NORTH

0 500 1,000 2,000 3,000 4,000 5,000 Feet

King - Wood River
138 KV TRANSMISSION LINE
Line 433

Panel 9 of 12

Path: \\fresno\Enviro_GIS\Terrestrial\ServiceTerritory\EnviroServices\KingtoWoodRiver_(Line 433)\MxdsBrian\Line433_Panel9.mxd

Service Layer Credits: Copyright:© 2013 National Geographic Society, i-cubed

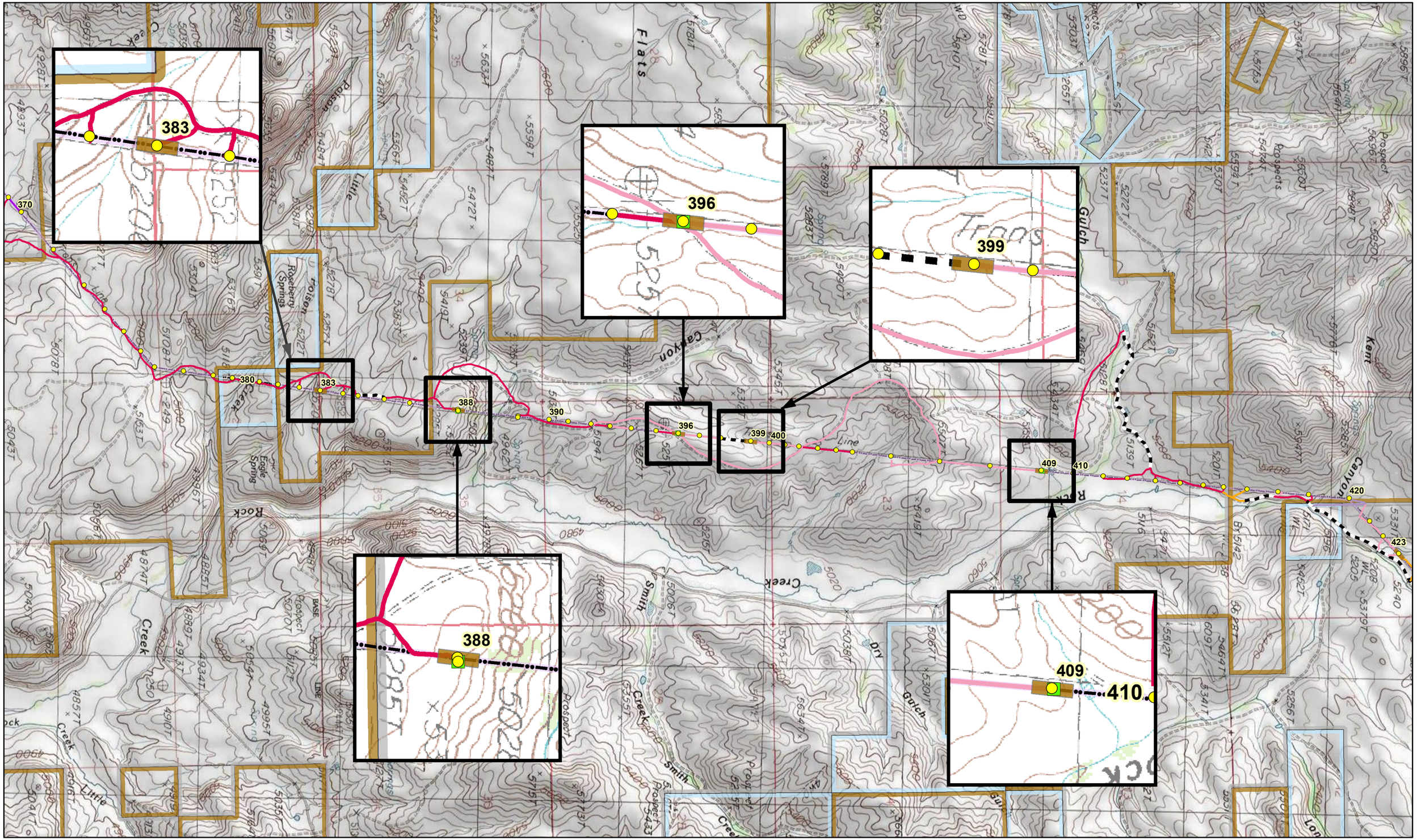

9/24/2013

IDAHO POWER
An IDACORP Company

Access Road - Category

NA, A, B, B / C, C, C / D, C / G, D, D / E, E, F, G

Other

Pulling Site
Idaho Power Ownership
Idaho Power ROW
Transmission
Structures - HDR
Fiber Slice
Private
BLM
Military
USFS
State
Tribal

NORTH

0 500 1,000 2,000 3,000 4,000 5,000 Feet

King - Wood River
138 KV TRANSMISSION LINE
Line 433

Panel 10 of 12

Path: \\fresno\Enviro_GIS\Terrestrial\ServiceTerritory\EnviroServices\KingtoWoodRiver_(Line 433)\MxdsBrian\Line433_Panel10.mxd

Service Layer Credits: Copyright:© 2013 National Geographic Society, i-cubed

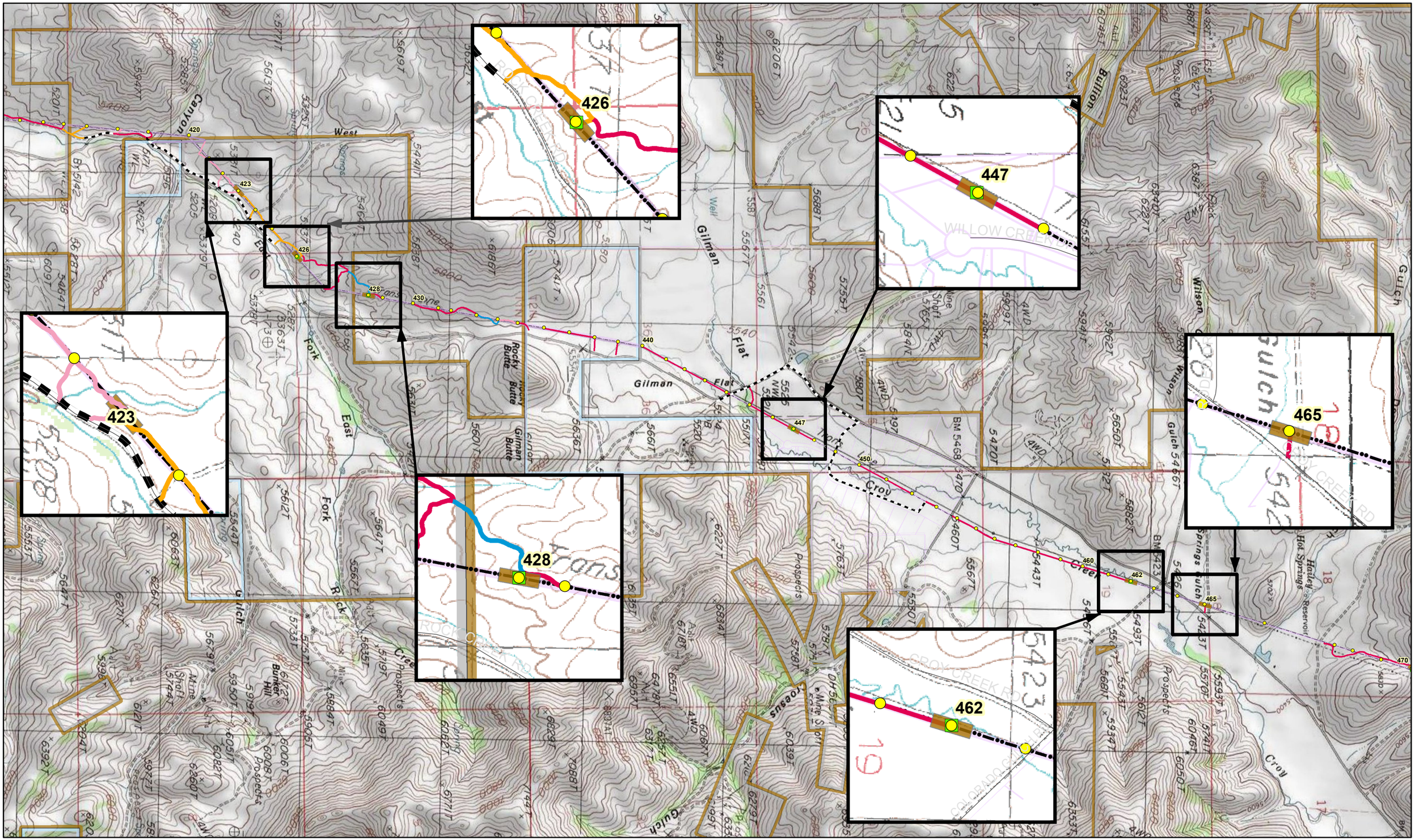

9/24/2013

IDAHO POWER
An IDACORP Company

Access Road - Category

NA, A, B, B / C, C, C / D, C / G, D, D / E, E, F, G

Other

Pulling Site
Idaho Power Ownership
Idaho Power ROW
Transmission
Structures - HDR
Fiber Slice
Private
BLM
Military
USFS
State
Tribal

NORTH

0 500 1,000 2,000 3,000 4,000 5,000 Feet

King - Wood River
138 KV TRANSMISSION LINE
Line 433

Panel 11 of 12

Path: \\fresno\Enviro_GIS\Terrestrial\ServiceTerritory\EnviroServices\KingtoWoodRiver_(Line 433)\MxdsBrian\Line433_Panel11.mxd

Service Layer Credits: Copyright:© 2013 National Geographic Society, i-cubed

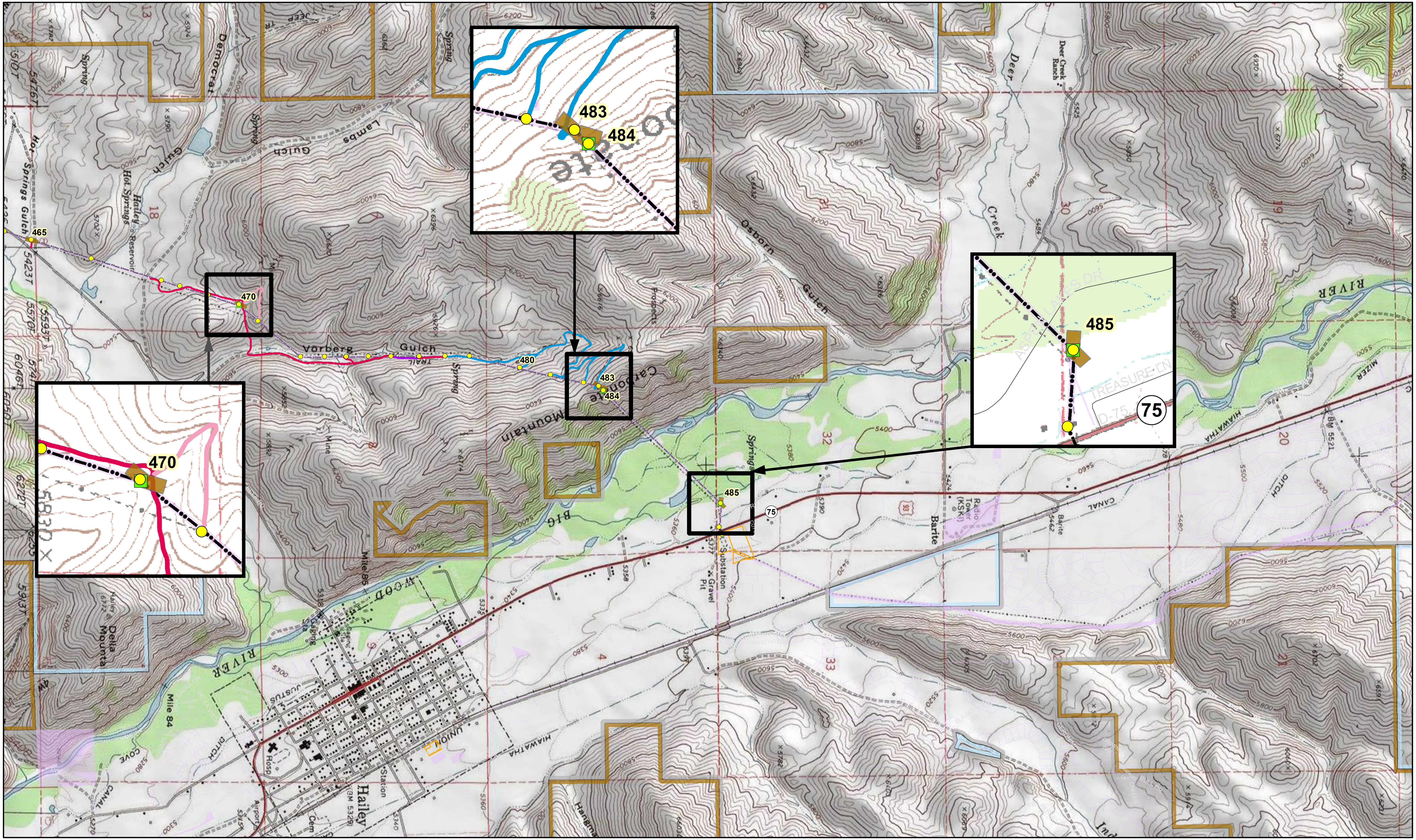

9/24/2013

Access Road - Category

NA	B / C	C / G	E
A	C	D	F
B	C / D	D / E	G

Other

Pulling Site	Transmission	Private	USFS
Idaho Power Ownership	Structures - HDR	BLM	State
Idaho Power ROW	Fiber Slice	Military	Tribal

NORTH

0 500 1,000 2,000 3,000 4,000 5,000 Feet

King - Wood River
138 KV TRANSMISSION LINE
Line 433

Panel 12 of 12

IDAHO POWER An IDACORP Company

Path: \\fresno\Enviro_GIS\Terrestrial\ServiceTerritory\EnviroServices\KingtoWoodRiver_(Line 433)\MxdsBrian\Line433_Panel12.mxd

Service Layer Credits: Copyright:© 2013 National Geographic Society, i-cubed