Bureau of Land Management - Salmon Field Office

South Half Travel Management Plan

Alternative A
Existing Management

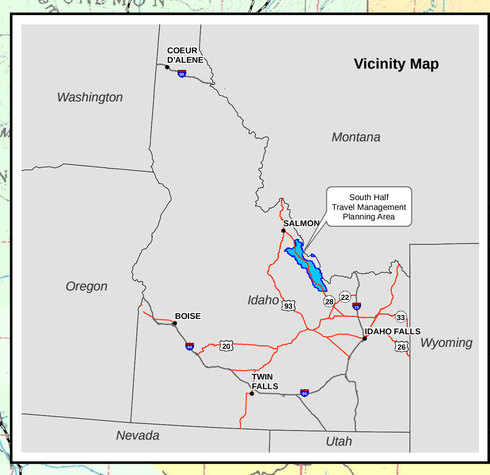

No warranty is made by the Bureau of Land Management (BLM). The accuracy, reliability, or completeness of these data for individual use or aggregate use with other data is not guaranteed.

Tendoy

Lemhi

Leadore

Backcountry Byway

Sharkey Hot Springs

Agency Creek

Copper Queen Mine

Lemhi Pass

Gasing Station

McFarland

Blue Jay Mine

Mineral

Warm Springs

Legend

- Armored Ford
- Unarmored Ford
- Primitive Road
- Road
- Trail
- Non BLM-Administered Routes Displayed for Connection
- South Half Planning Unit

U.S. Forest Service Roads

- Roads Open to All Vehicles, Yearlong
- Roads Open to All Vehicles, Seasonal

OHV Closure Areas

- Closed to OHV
- Seasonal Closure Area
- Designated Routes with Seasonal Closure

Surface Management Agency

- Bureau of Land Management
- Private
- State of Idaho
- U.S. Forest Service

January 2015

Access across private land is not guaranteed.
Permission from private land owners is required to cross private land, unless access is provided by a Federal, State, or County road with legal access.

0 0.75 1.5 3 4.5 6 Miles

N

1:50,000

Bureau of Land Management - Salmon Field Office

South Half Travel Management Plan

Alternative A
Existing Management

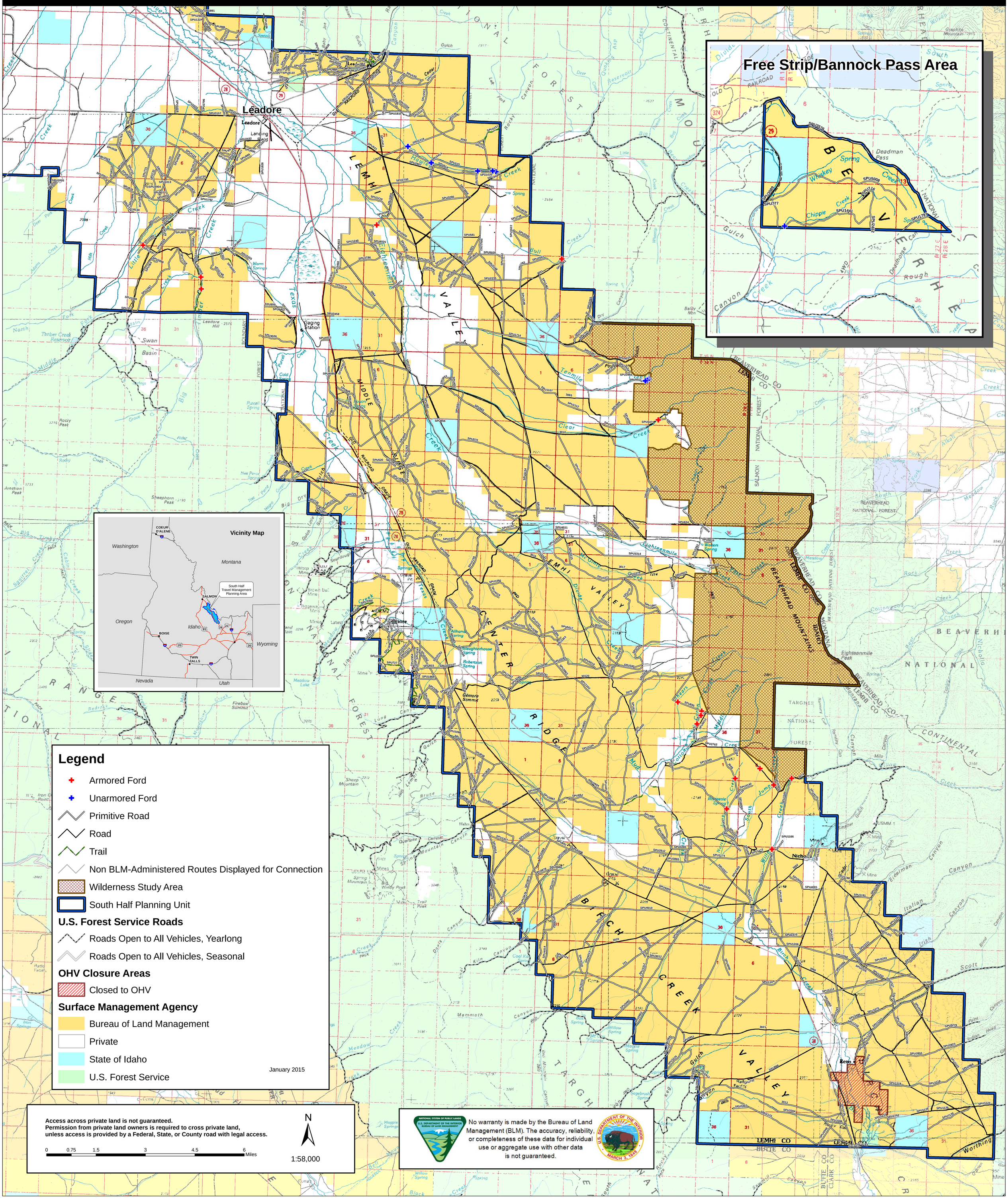

Bureau of Land Management - Salmon Field Office

South Half Travel Management Plan

Alternative B
Minimum Access

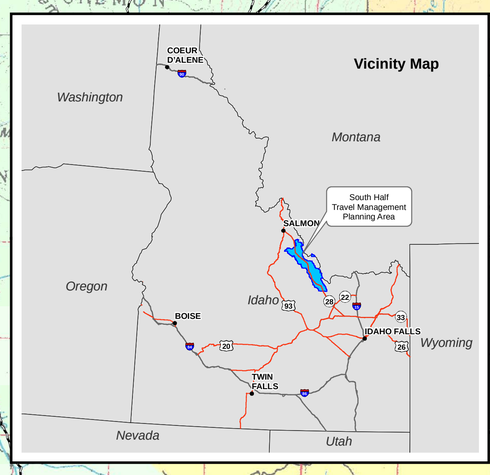

No warranty is made by the Bureau of Land Management (BLM). The accuracy, reliability, or completeness of these data for individual use or aggregate use with other data is not guaranteed.

Legend

- Designated Ford (Armored)
- Designated Ford (Unarmored)
- Undesignated Ford (Armored)
- Undesignated Ford (Unarmored)
- Primitive Road
- Road
- Trail
- Routes Undesignated Under Minimum Access Alternative
- Non BLM-Administered Routes Displayed for Connection
- South Half Planning Unit

U.S. Forest Service Roads

- Roads Open to All Vehicles, Yearlong
- Roads Open to All Vehicles, Seasonal

OHV Closure Areas

- Closed to OHV
- Seasonal Closure Area
- Designated Routes with Seasonal Closure

Surface Management Agency

- Bureau of Land Management
- Private
- State of Idaho
- U.S. Forest Service

January 2015

Access across private land is not guaranteed.
Permission from private land owners is required to cross private land, unless access is provided by a Federal, State, or County road with legal access.

0 0.75 1.5 3 4.5 6 Miles

1:50,000

N

Bureau of Land Management - Salmon Field Office

South Half Travel Management Plan

Alternative B
Minimum Access

Free Strip/Bannock Pass Area

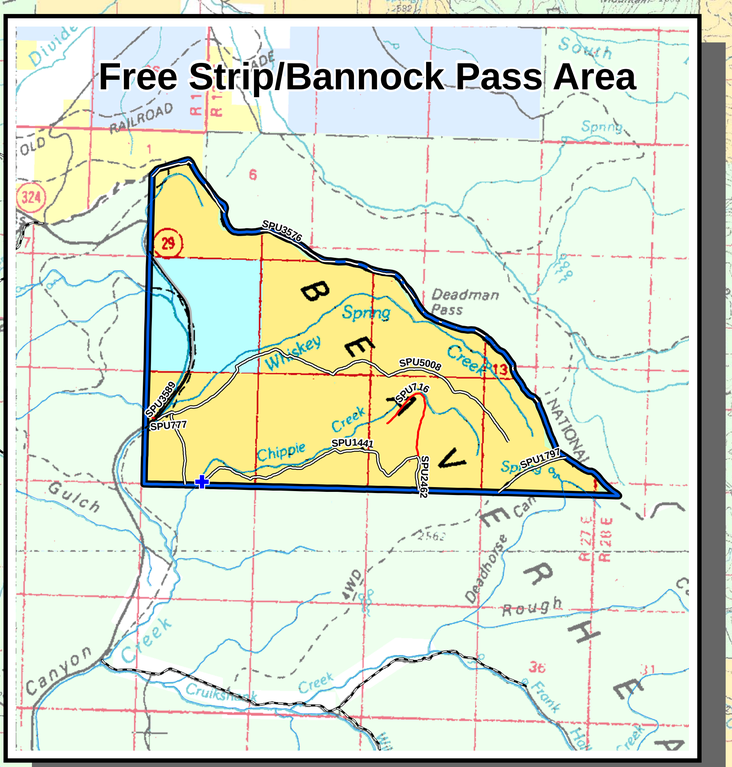

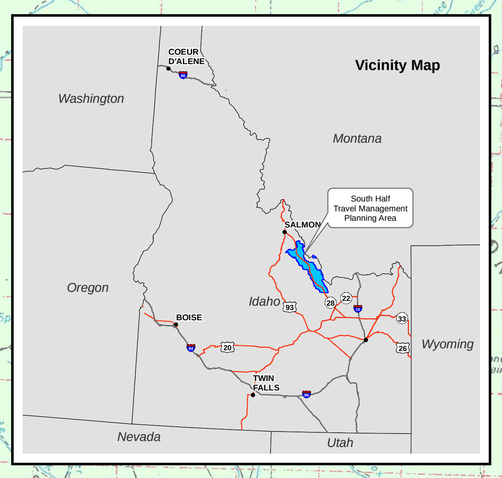

Legend

- Designated Ford (Armored)
- Designated Ford (Unarmored)
- Undesignated Ford (Armored)
- Undesignated Ford (Unarmored)
- Primitive Road
- Road
- Trail
- Routes Undesignated Under Minimum Access Alternative
- Non BLM-Administered Routes Displayed for Connection
- Wilderness Study Area
- South Half Planning Unit

U.S. Forest Service Roads

- Roads Open to All Vehicles, Yearlong
- Roads Open to All Vehicles, Seasonal

OHV Closure Areas

- Closed to OHV

Surface Management Agency

- Bureau of Land Management
- Private
- State of Idaho
- U.S. Forest Service

January 2015

Access across private land is not guaranteed.
Permission from private land owners is required to cross private land, unless access is provided by a Federal, State, or County road with legal access.

0 0.75 1.5 3 4.5 6 Miles

N

1:58,000

No warranty is made by the Bureau of Land Management (BLM). The accuracy, reliability, or completeness of these data for individual use or aggregate use with other data is not guaranteed.

Bureau of Land Management - Salmon Field Office

South Half Travel Management Plan

Alternative C
Balanced

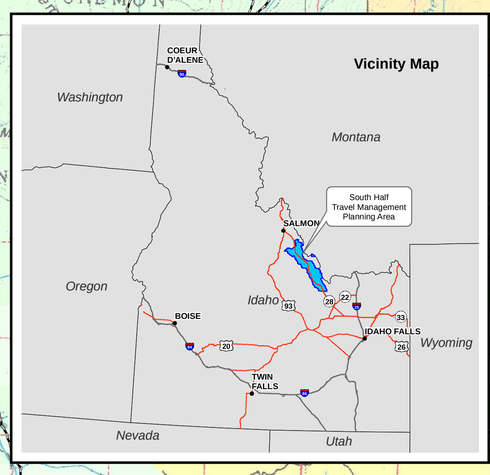

No warranty is made by the Bureau of Land Management (BLM). The accuracy, reliability, or completeness of these data for individual use or aggregate use with other data is not guaranteed.

Legend

- Designated Ford (Armored)
- Designated Ford (Unarmored)
- Undesignated Ford (Armored)
- Undesignated Ford (Unarmored)
- Primitive Road
- Road
- Trail
- Routes Undesignated Under Balanced Alternative
- Non BLM-Administered Routes Displayed for Connection
- South Half Planning Unit

U.S. Forest Service Roads

- Roads Open to All Vehicles, Yearlong
- Roads Open to All Vehicles, Seasonal

OHV Closure Areas

- Closed to OHV
- Seasonal Closure Area
- Designated Routes with Seasonal Closure

Surface Management Agency

- Bureau of Land Management
- Private
- State of Idaho
- U.S. Forest Service

January 2015

Access across private land is not guaranteed.
Permission from private land owners is required to cross private land, unless access is provided by a Federal, State, or County road with legal access.

0 0.75 1.5 3 4.5 6 Miles

1:50,000

N

Bureau of Land Management - Salmon Field Office

South Half Travel Management Plan

Alternative C
Balanced

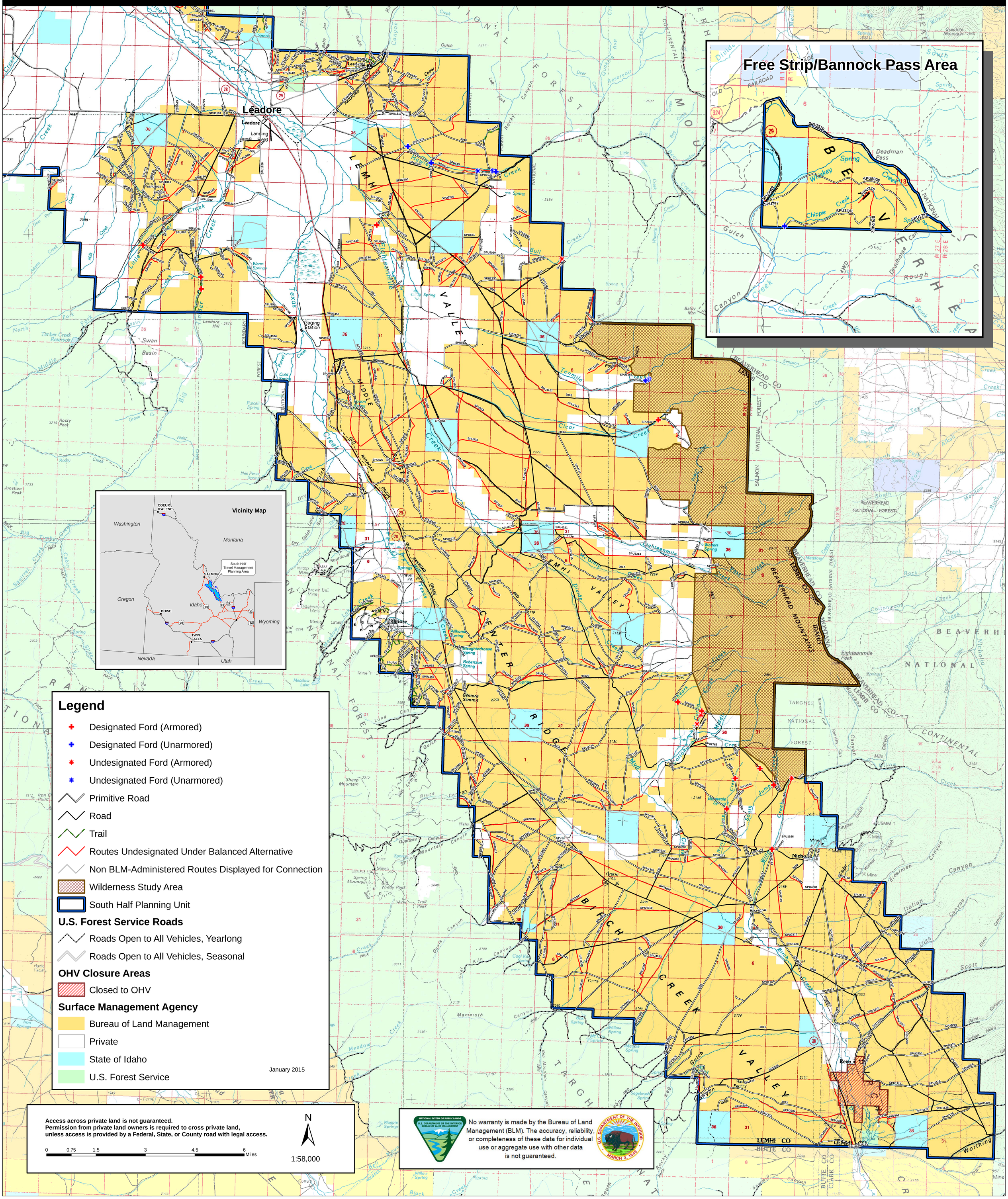

Bureau of Land Management - Salmon Field Office

South Half Travel Management Plan

Alternative D
Maximum Access

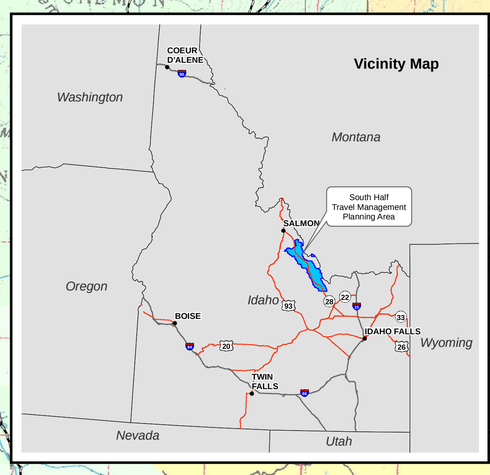

No warranty is made by the Bureau of Land Management (BLM). The accuracy, reliability, or completeness of these data for individual use or aggregate use with other data is not guaranteed.

Legend

- Designated Ford (Armored)
- Designated Ford (Unarmored)
- Undesignated Ford (Armored)
- Undesignated Ford (Unarmored)
- Primitive Road
- Road
- Trail
- Routes Undesignated Under Maximum Access Alternative
- Non BLM-Administered Routes Displayed for Connection
- South Half Planning Unit

U.S. Forest Service Roads

- Roads Open to All Vehicles, Yearlong
- Roads Open to All Vehicles, Seasonal

OHV Closure Areas

- Closed to OHV
- Seasonal Closure Area
- Designated Routes with Seasonal Closure

Surface Management Agency

- Bureau of Land Management
- Private
- State of Idaho
- U.S. Forest Service

January 2015

Access across private land is not guaranteed.
Permission from private land owners is required to cross private land, unless access is provided by a Federal, State, or County road with legal access.

0 0.75 1.5 3 4.5 6 Miles

1:50,000

N

Bureau of Land Management - Salmon Field Office

South Half Travel Management Plan
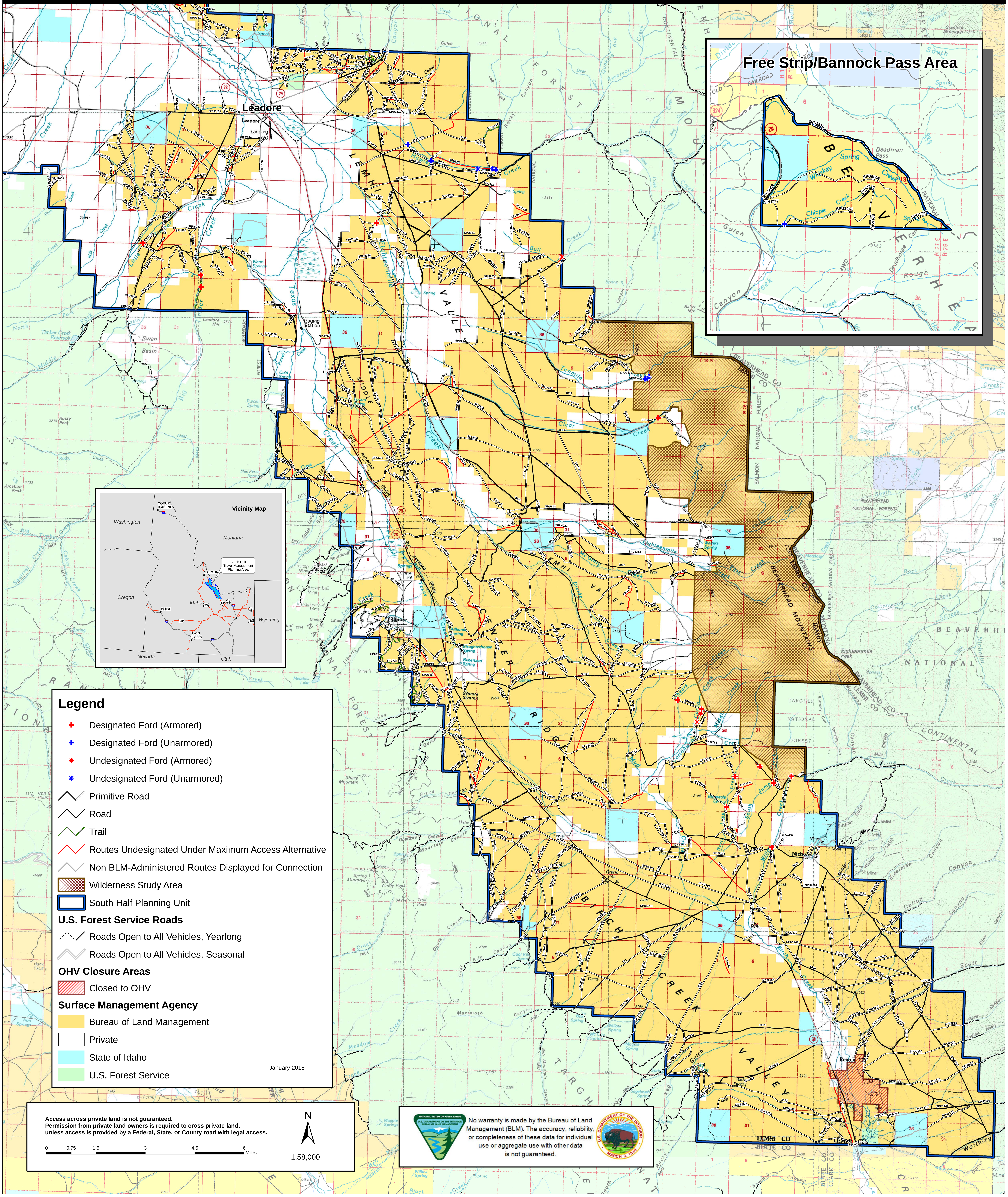
Alternative D
Maximum Access