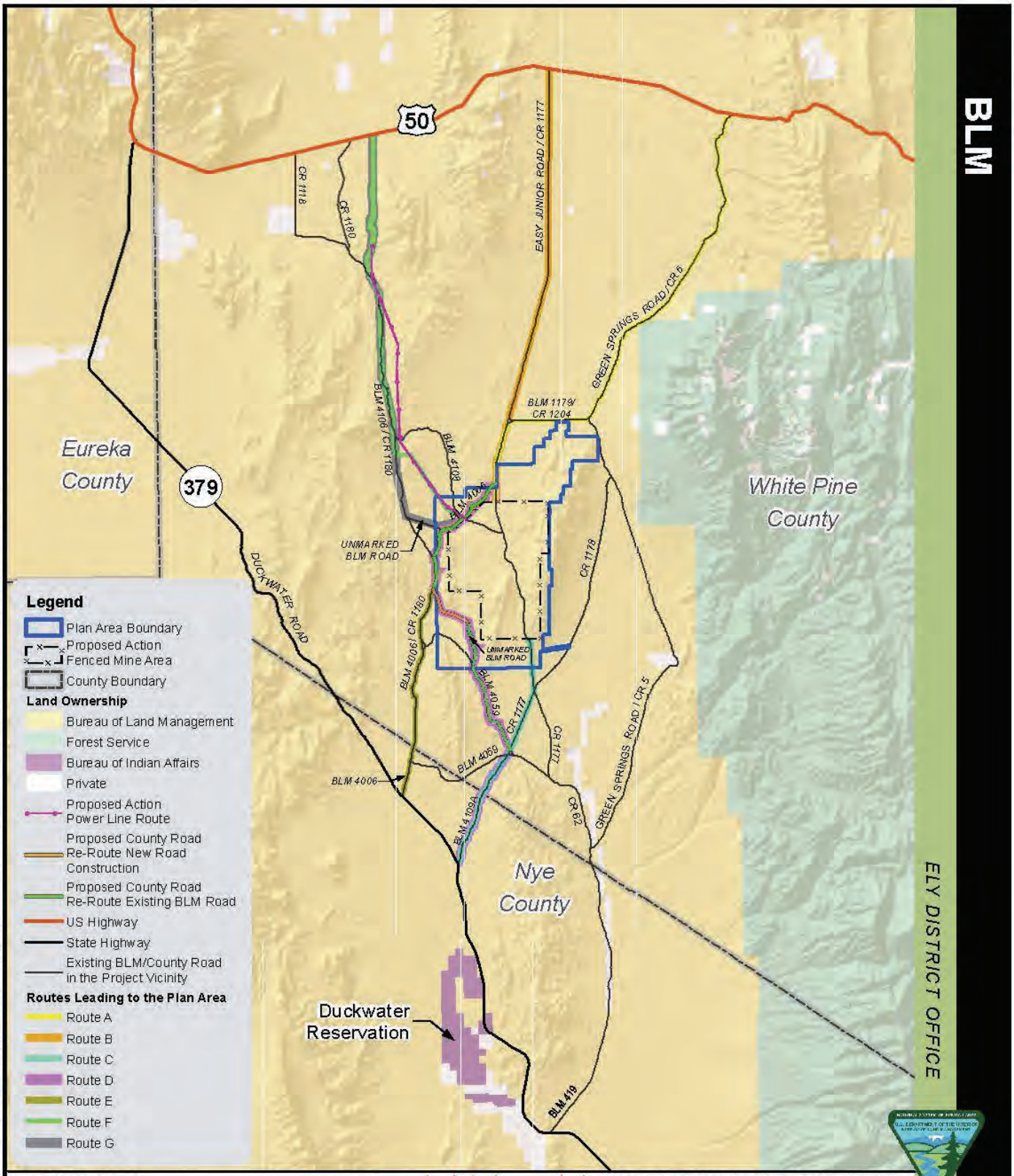

FIGURE 4.8-1
ROUTES LEADING TO THE PLAN AREA

MIDWAY GOLD US INC.
GOLD ROCK MINE PROJECT

MAPPED DATE: 10/17/2014

0 5 10 Miles

U.S. BUREAU OF LAND MANAGEMENT
ELY DISTRICT
EGAN FIELD OFFICE

NO WARRANTY IS MADE BY THE BUREAU OF LAND MANAGEMENT AS TO THE ACCURACY, RELIABILITY, OR COMPLETENESS OF THESE DATA FOR INDIVIDUAL USE OR AGGREGATE USE WITH OTHER DATA.

Basemap Source: ESRI World Shade Relief Map Service

PATH: Z:\GIS PROJECTS_EIN\C0001817_GOLDROCK\GIS\ARCMAP_MX\D2014_DRAFT_EIS\FIGURE_4_8-1_ROUTES LEADING TO PLAN AREA.MXD | LAST SAVED BY: JCHEN | LAST SAVED ON: 10/17/2014 10:42:13 AM

Figure 4.9-1 Wildlife Impact Analysis, Proposed Action

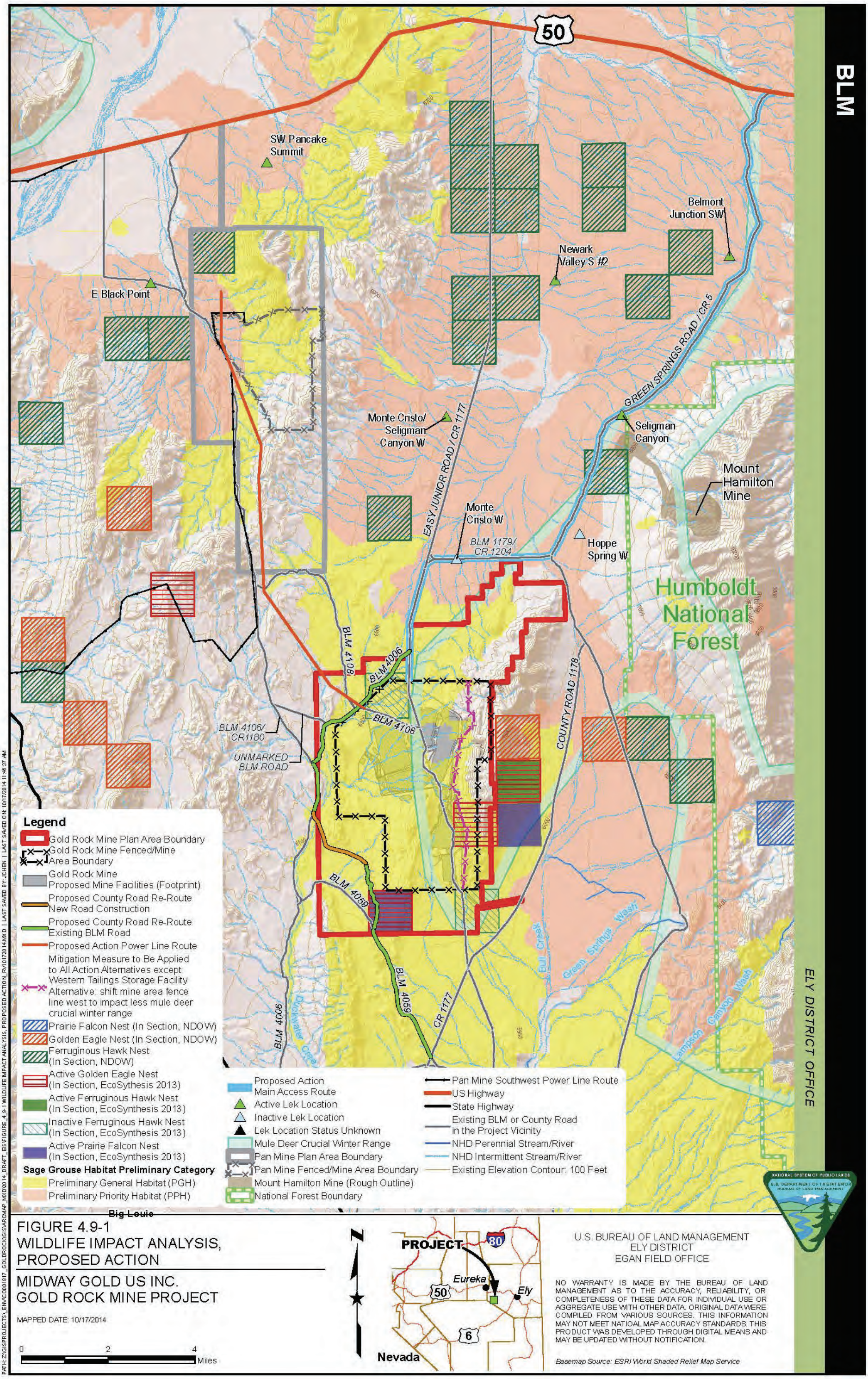

Figure 4.9-2 Wildlife Impact Analysis, Power Line Route Alternatives

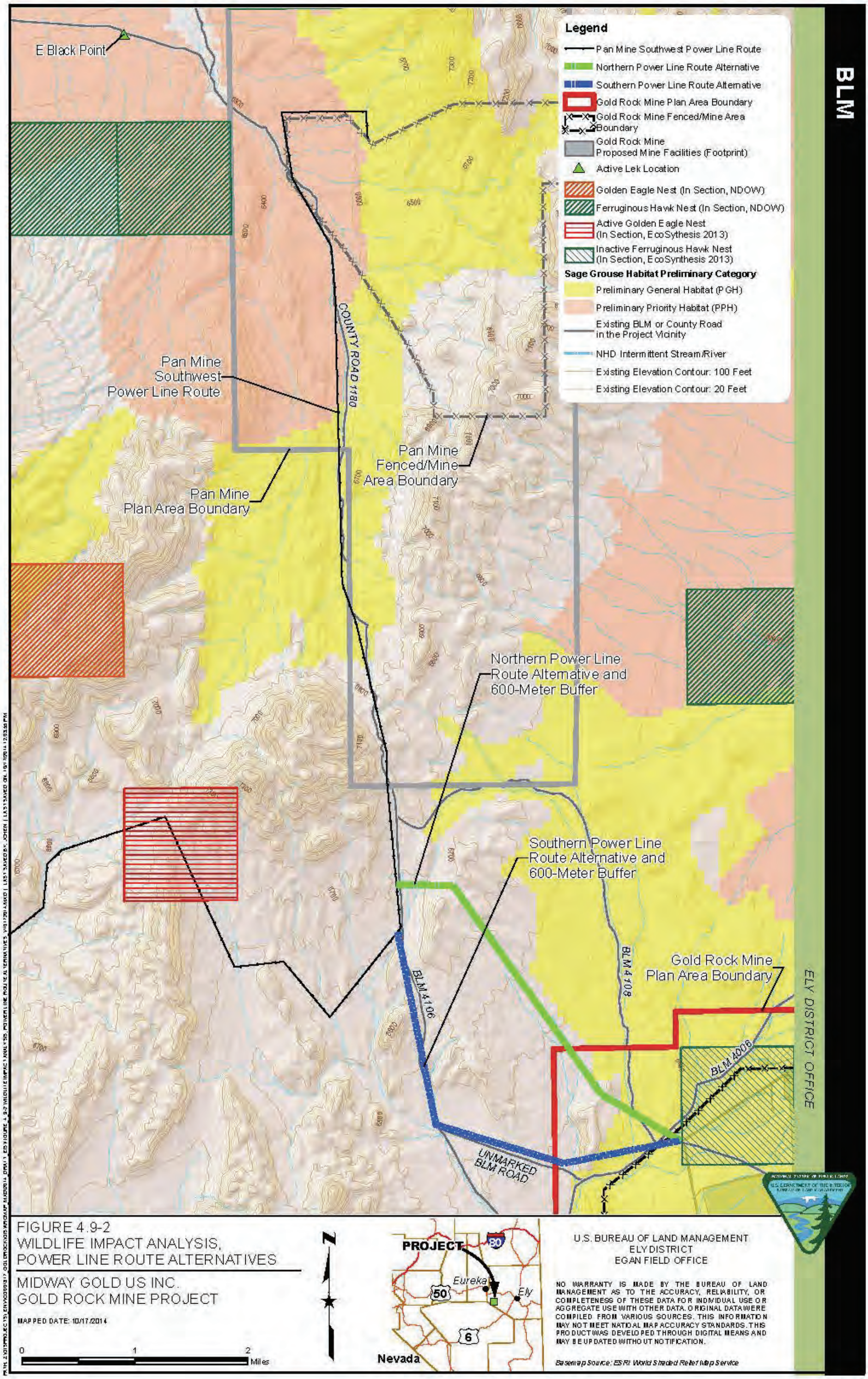

Figure 4.9-3 Wildlife Impact Analysis, Access Route Alternatives

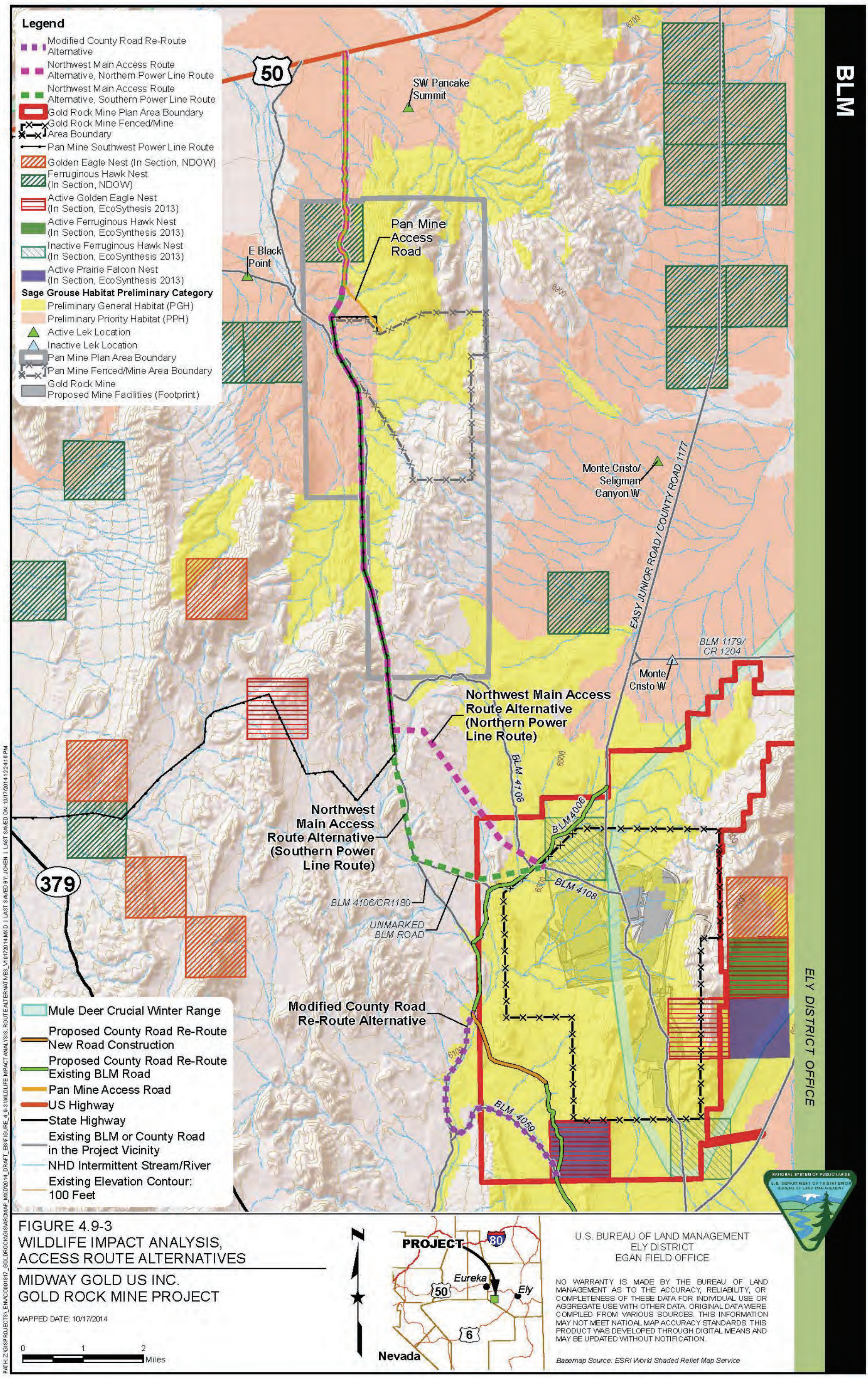

FIGURE 4.9-3
WILDLIFE IMPACT ANALYSIS,
ACCESS ROUTE ALTERNATIVES

MIDWAY GOLD US INC.
GOLD ROCK MINE PROJECT

MAPPED DATE: 10/17/2014

PATH: Z:\GIS\PROJECTS_EIM\C0001817_GOLDROCK\GIS\ARCMAP_MXD\2014_DRAFT_EIS\FIGURE_4_9-3 WILDLIFE IMPACT ANALYSIS, ROUTE ALTERNATIVES_V10172014.MXD | LAST SAVED BY: JCHEN | LAST SAVED ON: 10/17/2014 12:24:16 PM

Figure 4.9-4 Wildlife Impact Analysis, Western Tailings Storage Facility Alternative

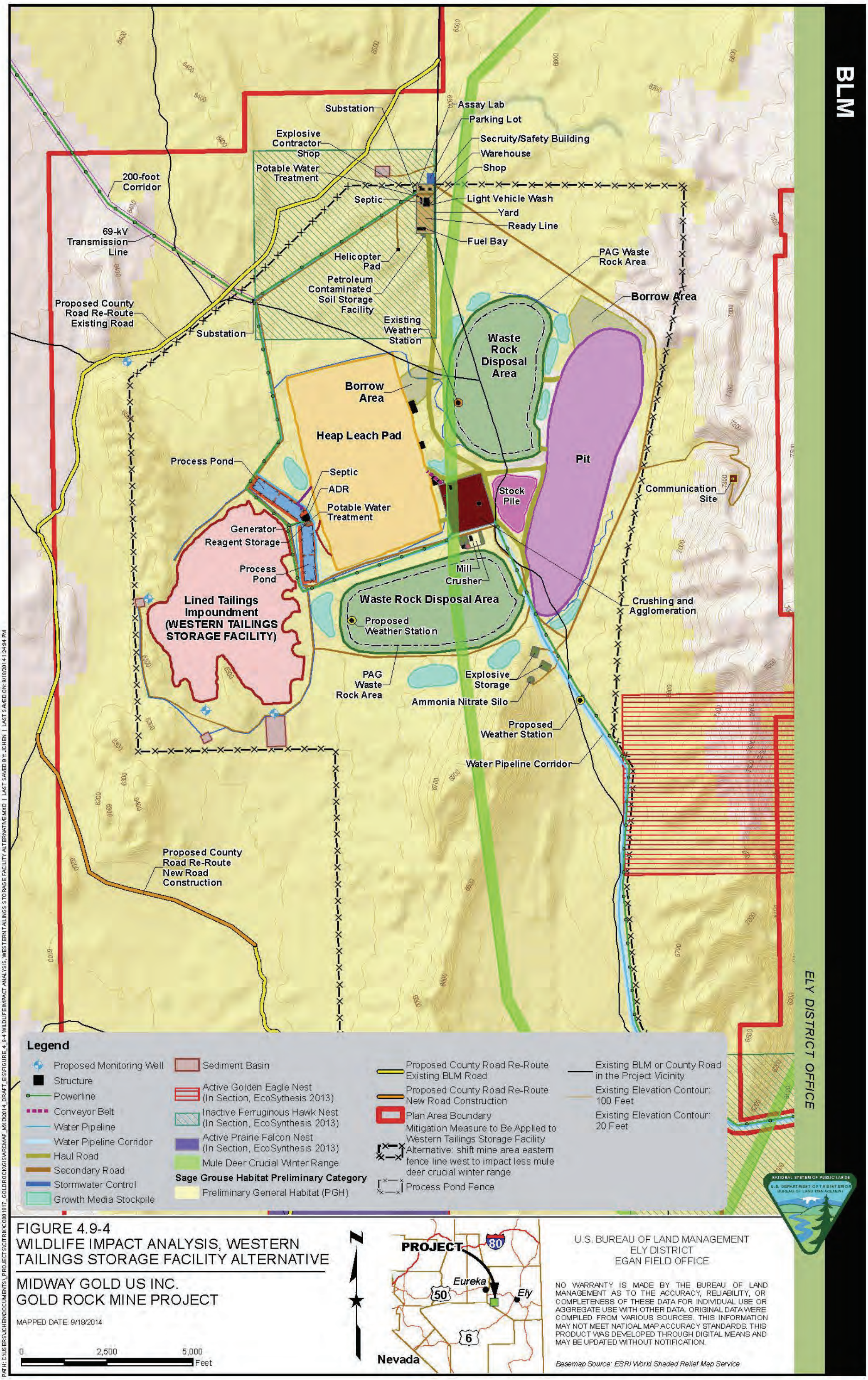

FIGURE 4.9-4
WILDLIFE IMPACT ANALYSIS, WESTERN TAILINGS STORAGE FACILITY ALTERNATIVE

MIDWAY GOLD US INC.
GOLD ROCK MINE PROJECT

MAPPED DATE: 9/18/2014

Figure 5.1-1 Comprehensive CESA Boundary and Disturbance Map

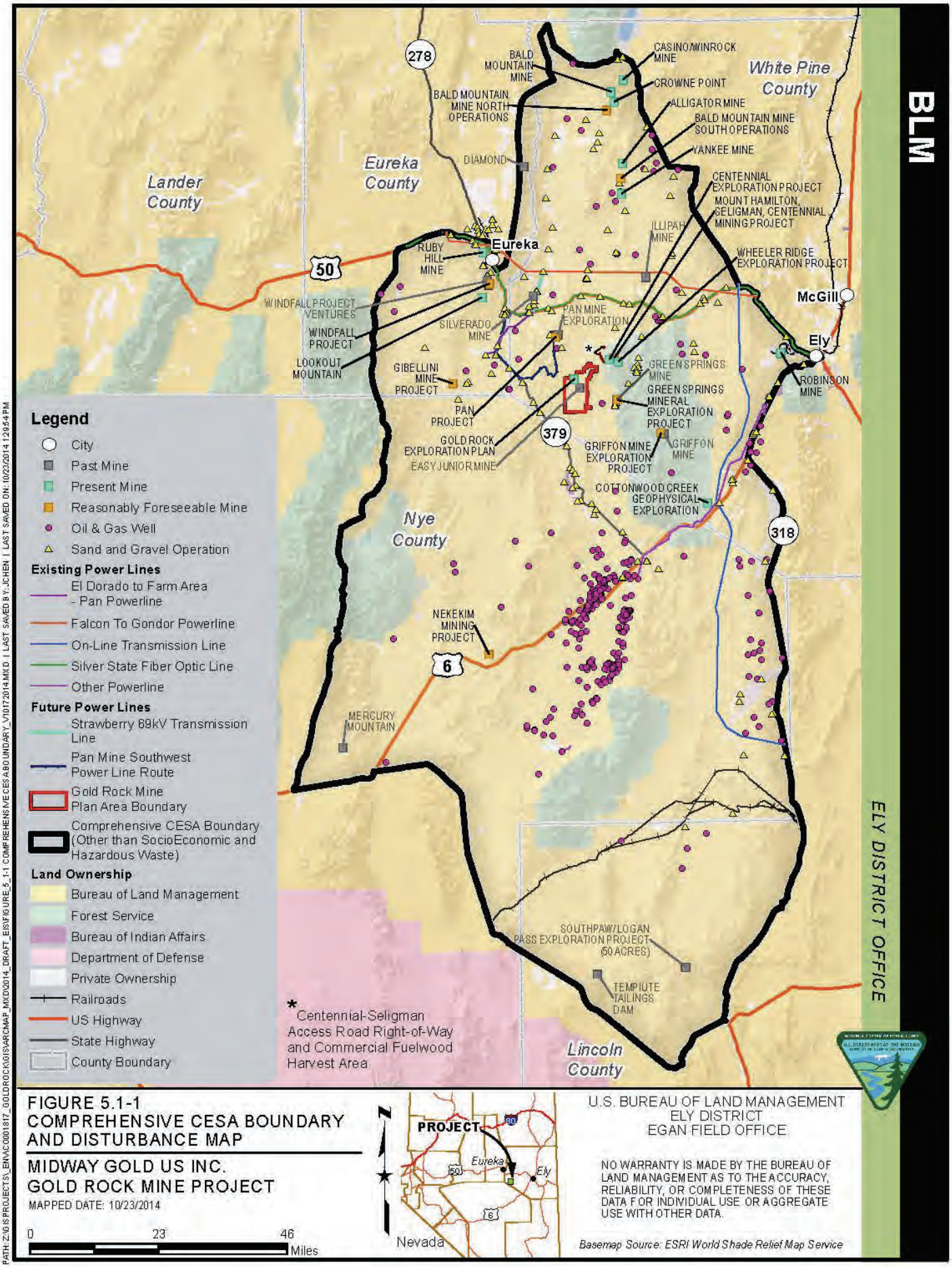

FIGURE 5.1-1
COMPREHENSIVE CESA BOUNDARY AND DISTURBANCE MAP

MIDWAY GOLD US INC.
GOLD ROCK MINE PROJECT

MAPPED DATE: 10/23/2014

PATH: Z:\GIS PROJECTS_ENV\AC0001817_GOLDROCK\GIS\ARCMAP_MXD\2014_DRAFT_EIS\FIGURE_5_1-1 COMPREHENSIVECESABOUNDARY_V10172014.MXD | LAST SAVED BY: JCHEN | LAST SAVED ON: 10/23/2014 12:9:54 PM

Figure 5.1-2 Water Resources, Soils and Reclamation, Prime and Unique Farmland, Air Resources, Vegetation and Invasive, Non-Native Plant Species, Forest Products and Fuels, Wild Horses, Cultural CESAs

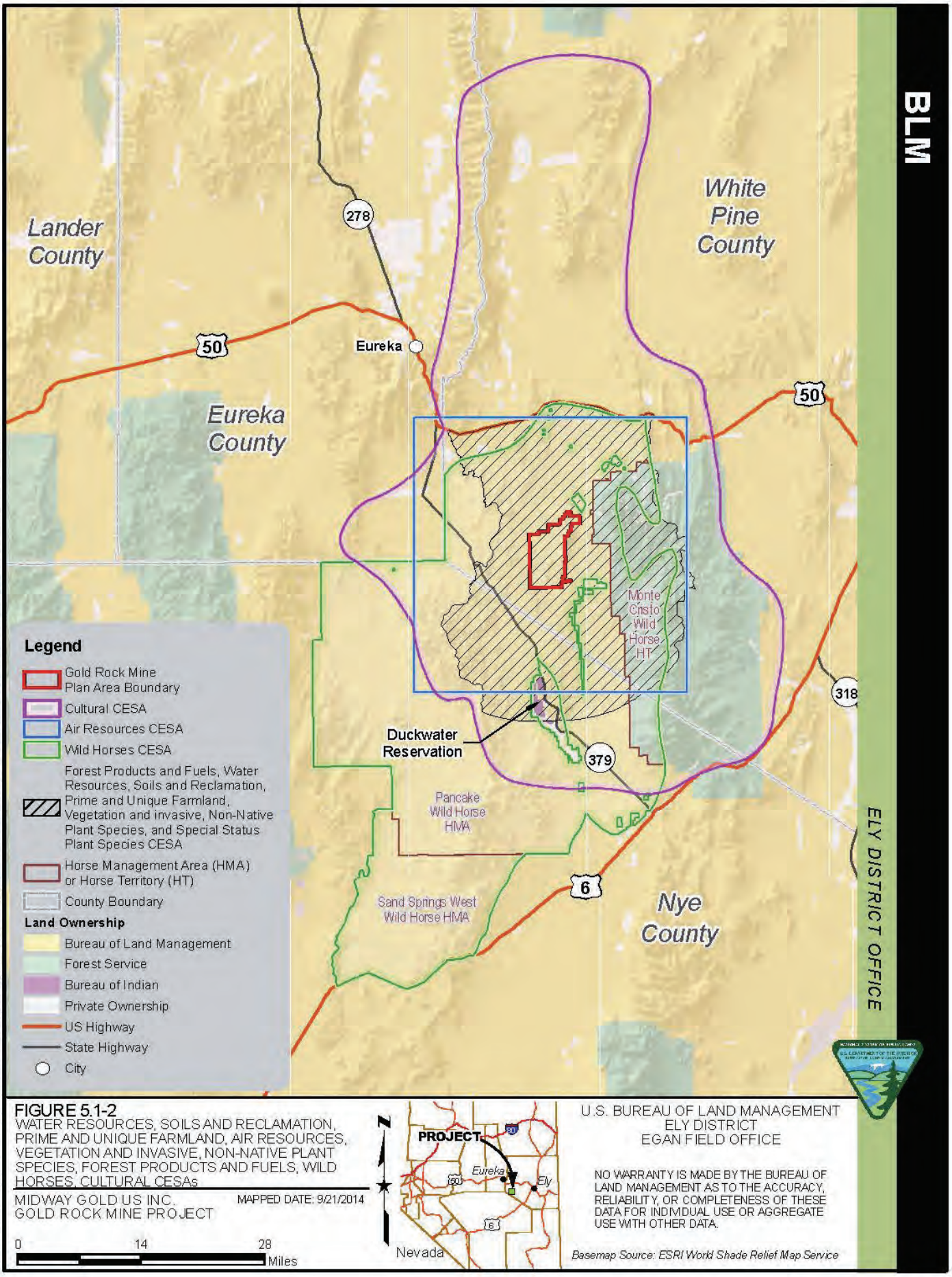

FIGURE 5.1-2
WATER RESOURCES, SOILS AND RECLAMATION, PRIME AND UNIQUE FARMLAND, AIR RESOURCES, VEGETATION AND INVASIVE, NON-NATIVE PLANT SPECIES, FOREST PRODUCTS AND FUELS, WILD HORSES, CULTURAL CESAs

MIDWAY GOLD US INC.
GOLD ROCK MINE PROJECT

MAPPED DATE: 9/21/2014

PATH: Z:\GIS\PROJECTS_EIN\CC0001817_GOLDROCK\GIS\ARCMAP_MXD\2014_DRAFT_EIS\FIGURE_5_1-2 WATERRESOURCES, SOILS ETC CESAS.MXD | LAST SAVED BY: JCHEN | LAST SAVED ON: 9/21/2014 12:50:56 AM

Figure 5.1-3 Geology and Minerals, Land Use Authorization and Access, Visual Resources and Socioeconomic CESAs

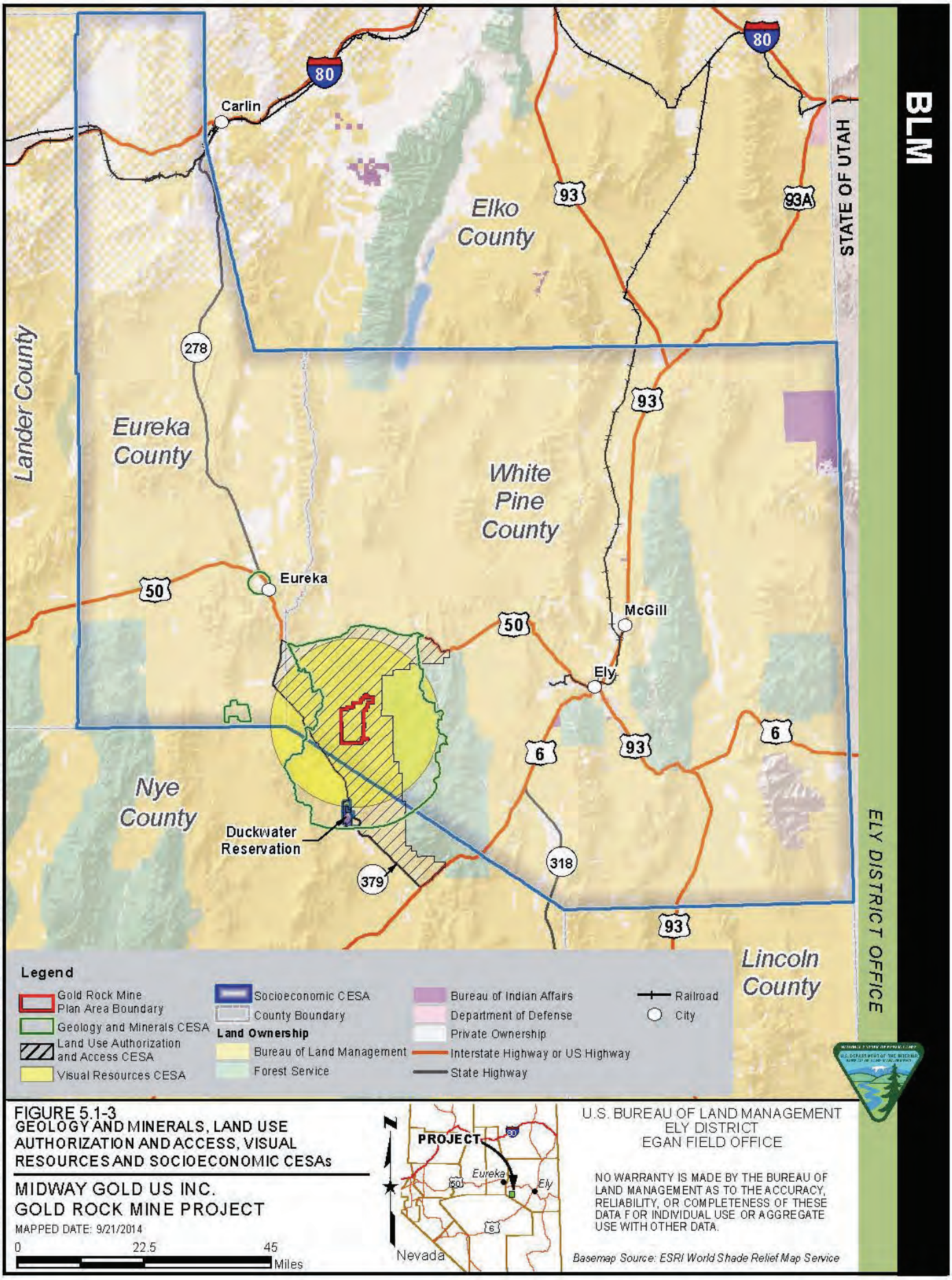

FIGURE 5.1-3
GEOLOGY AND MINERALS, LAND USE AUTHORIZATION AND ACCESS, VISUAL RESOURCES AND SOCIOECONOMIC CESAs

MIDWAY GOLD US INC.
GOLD ROCK MINE PROJECT

MAPPED DATE: 9/21/2014

Figure 5.1-4 Wildlife and Recreation CESAs

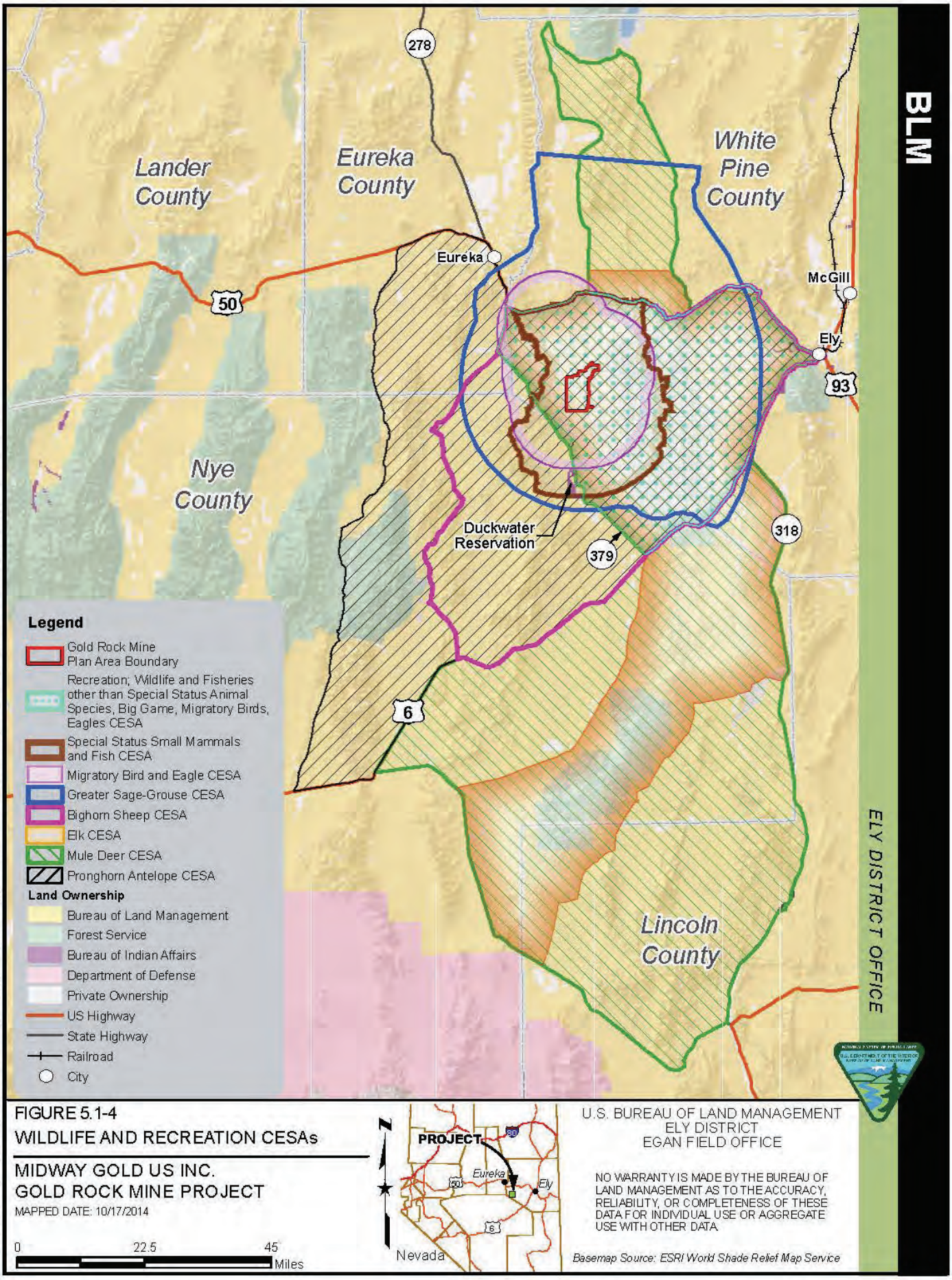

FIGURE 5.1-4
WILDLIFE AND RECREATION CESAs

MIDWAY GOLD US INC.
GOLD ROCK MINE PROJECT
MAPPED DATE: 10/17/2014

PATH: Z:\GIS PROJECTS_ENV\C0001817_GOLDROCK\GIS\ARCMAP_MXD\2014_DRAFT_EIS\FIGURE_5_1-4 WILDLIFE AND RECREATION CESAS_V10172014.MXD | LAST SAVED BY: JCHEN | LAST SAVED ON: 10/17/2014 2:42:30 PM

Figure 5.1-5 Range Resources and Wildfire Activity

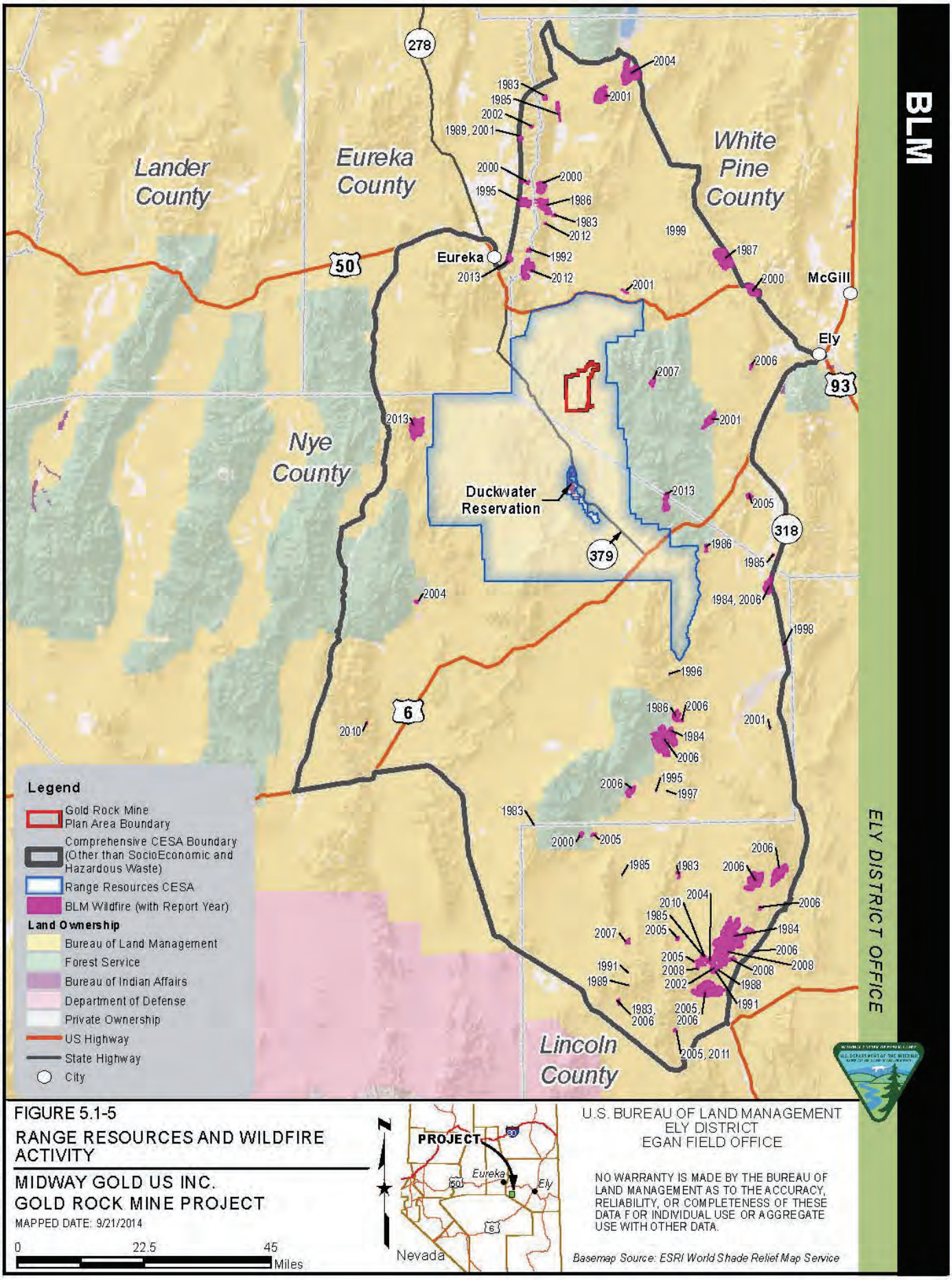

FIGURE 5.1-5
RANGE RESOURCES AND WILDFIRE ACTIVITY

MIDWAY GOLD US INC.
GOLD ROCK MINE PROJECT
MAPPED DATE: 9/21/2014

Figure 5.1-6 Hazardous Materials and Waste CESA

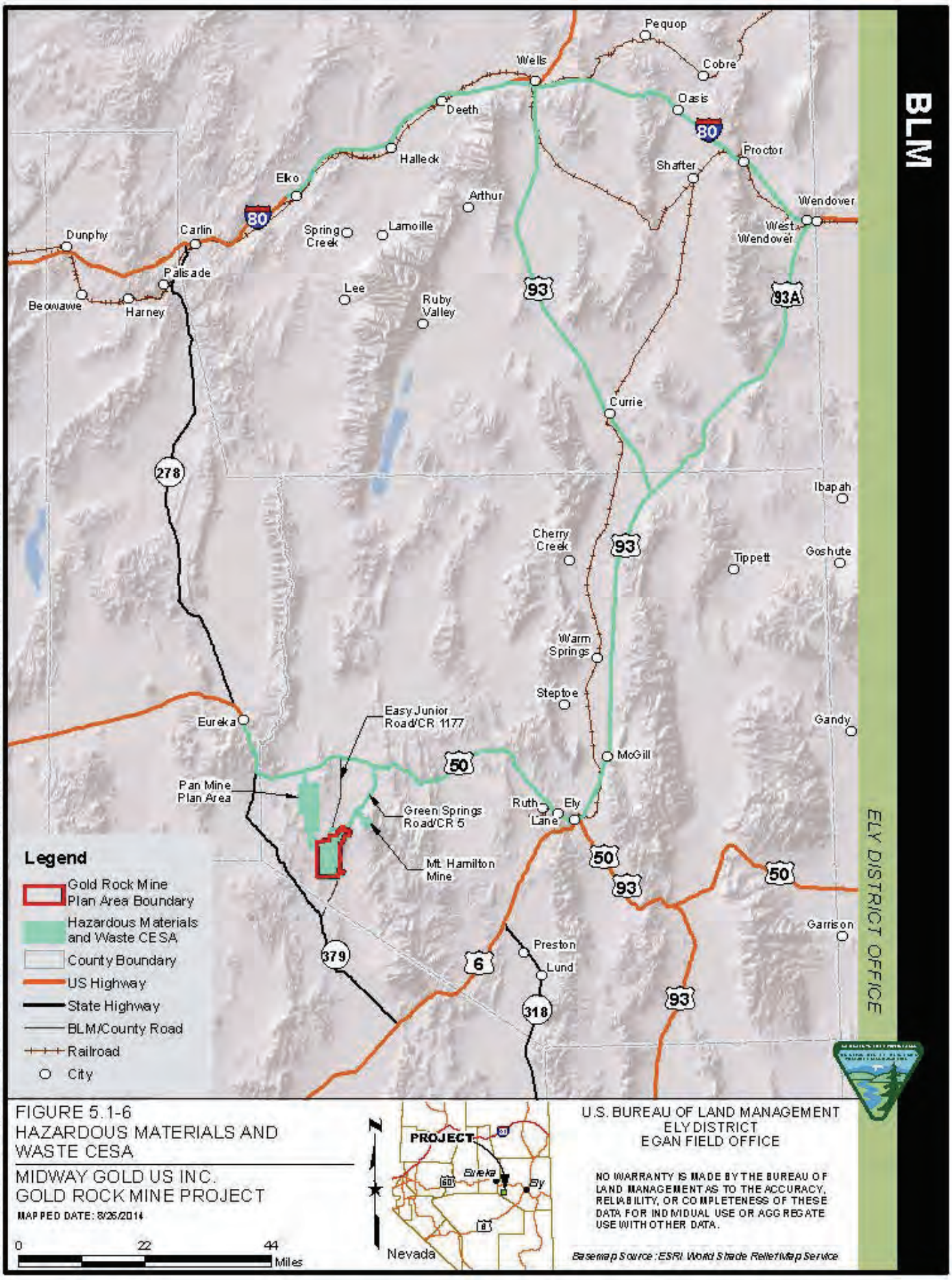

FIGURE 5.1-6
HAZARDOUS MATERIALS AND WASTE CESA

MIDWAY GOLD US INC.
GOLD ROCK MINE PROJECT

MAPPED DATE: 8/25/2014