Figure 1 - Area Overview

Havasu
TMP

Havasu Travel Management Area (TMA)
Area Overview

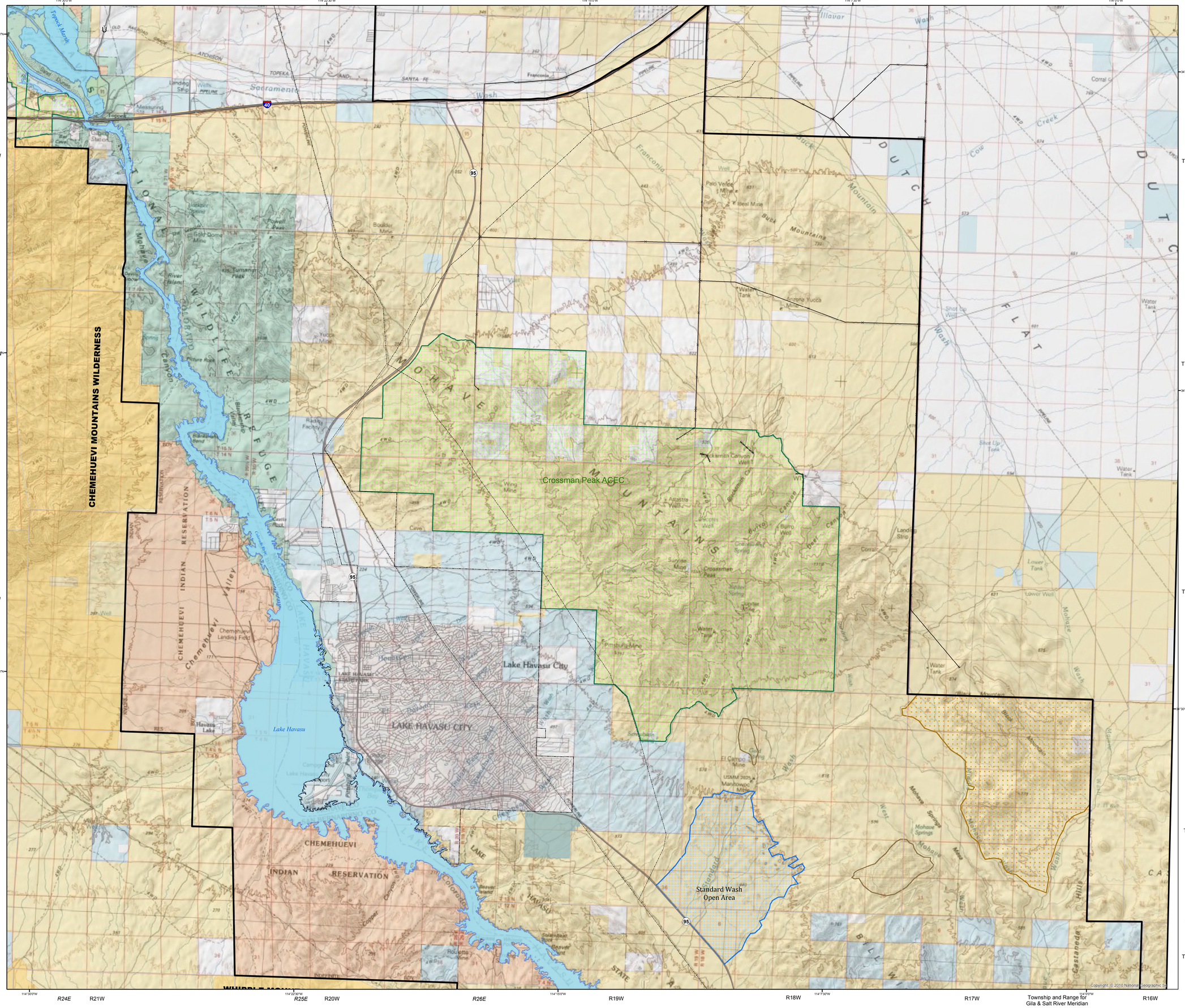

Legend

Land Status
- Bureau of Land Management
- Indian Lands
- Private
- State
- City, County, & State Park
- US Fish & Wildlife Service
- Wilderness Area
- Areas of Critical Environmental Concern (ACEC)
- Lands with Wilderness Characteristics
- Technical Vehicle Sites

Highways
- Interstate Highways
- State Highway

Roads
- County Road - Paved
- County Road - Unpaved
- Paved Road
- Unpaved Road

Other Features
- Lake Havasu Field Office Boundary
- Incorporated City Boundary
- Township Grid
- Powerline
- Railroad
- Fence
- Rivers
- Lakes, Rivers, and Canal

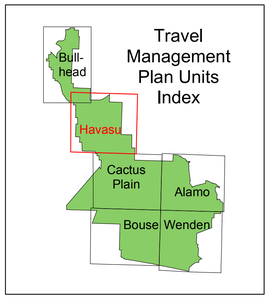

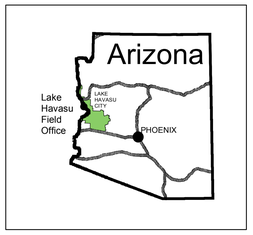

Inventoried routes on public land within the field office boundary are numbered on this map. The routes are not currently numbered on the ground as of 2011.

The Bureau of Land Management makes no warranties, implied or expressed, with respect to information shown on this map

May 2011

0 0.5 1 2 3 4 5 Miles

1:62,500

NATIONAL SYSTEM OF PUBLIC LANDS
U.S. DEPARTMENT OF THE INTERIOR
BUREAU OF LAND MANAGEMENT

LAKE HAVASU FIELD OFFICE

UNITED STATES DEPARTMENT OF THE INTERIOR

Bureau of Land Management