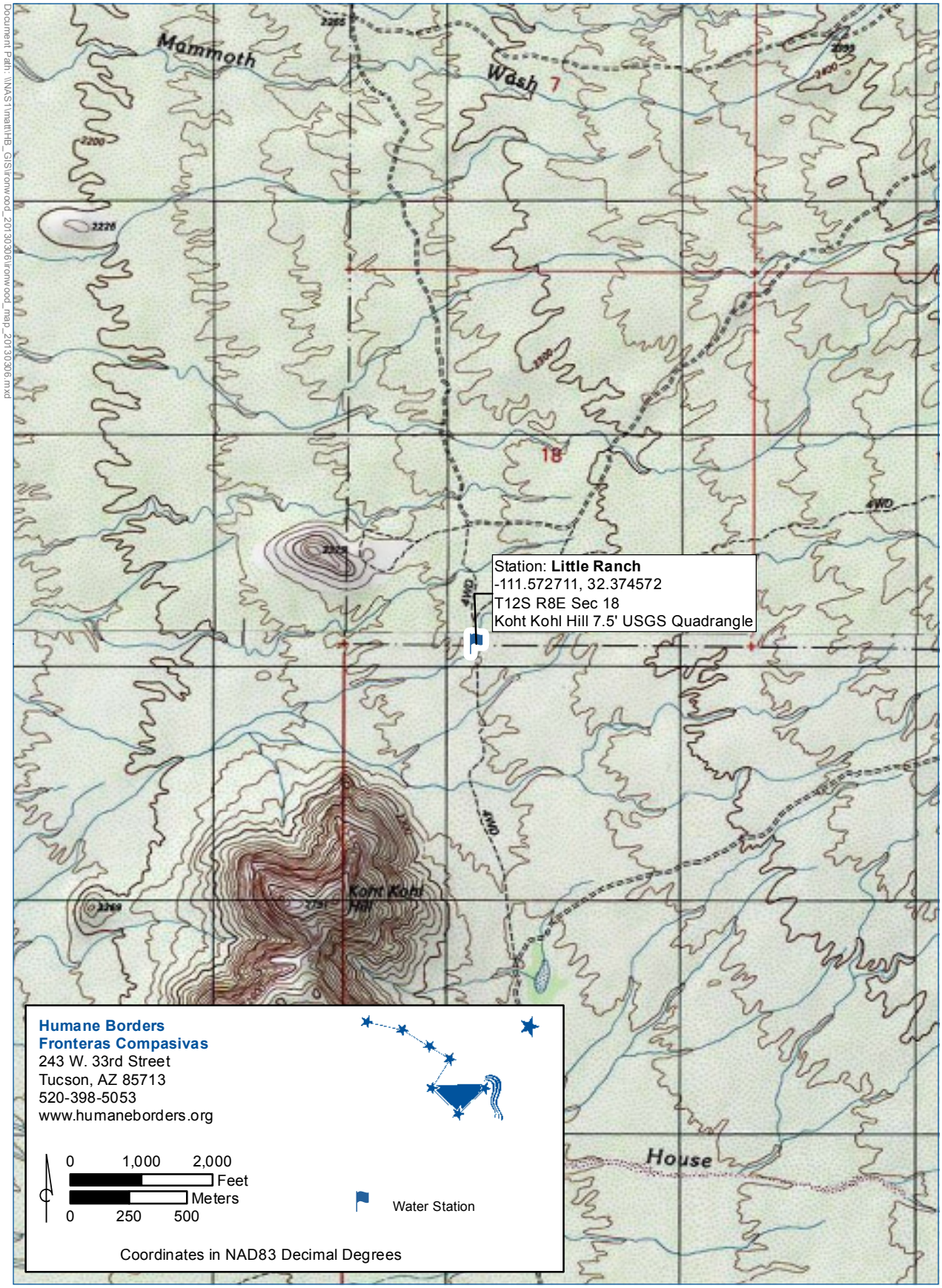

Document Path: \\NAS1\math\HB_GIS\ironwood_20130306\ironwood_map_20130306.mxd

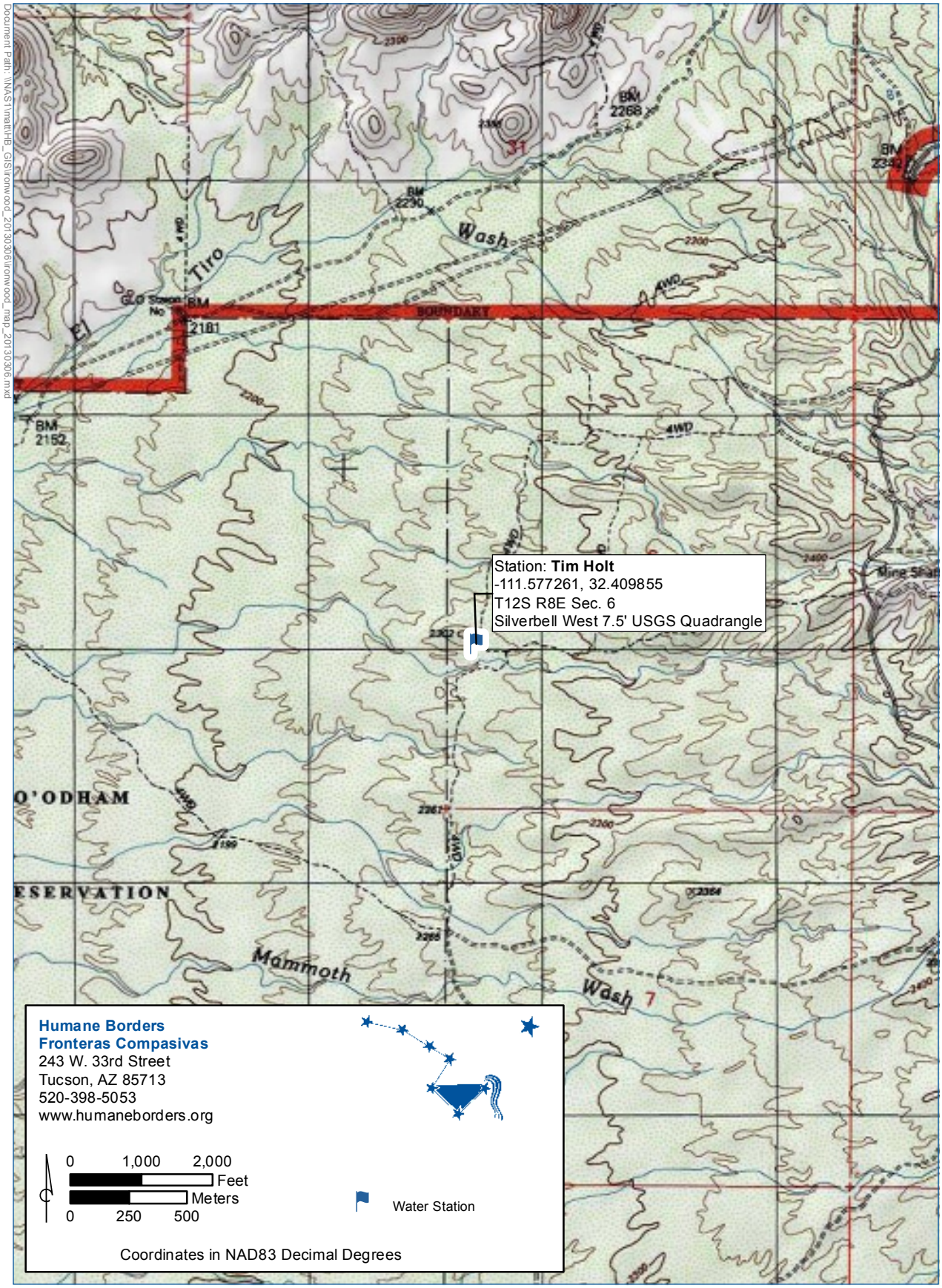

Document Path: \\NAS1\mattHB_GIS\ironwood_20130306\ironwood_map_20130306.mxd

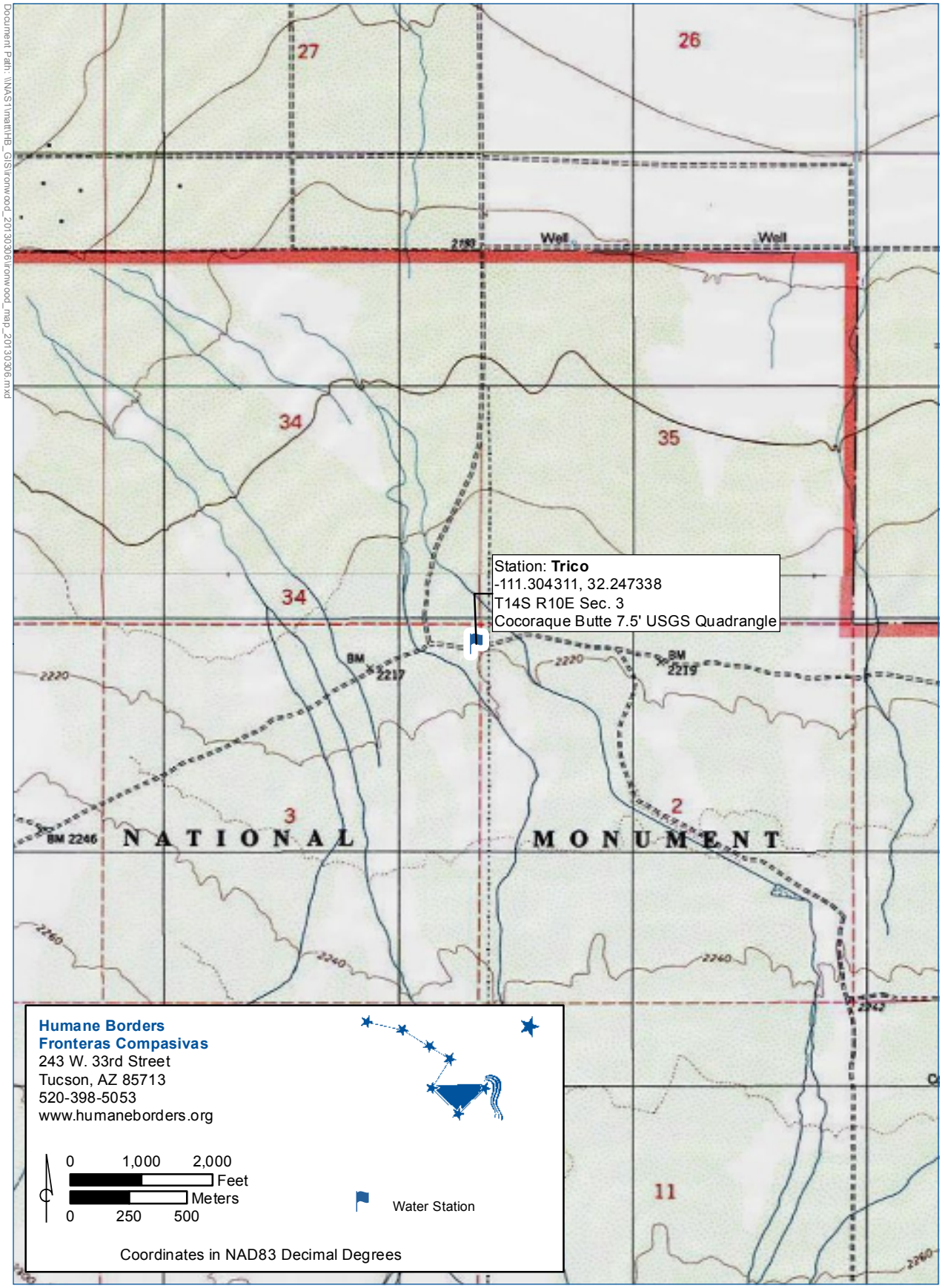
Document Path: \\NAS1\math\HB_GIS\ironwood_20130306\ironwood_map_20130306.mxd
27
26
Well
Well
34
35
34
Station: **Trico**
-111.304311, 32.247338
T14S R10E Sec. 3
Cocoraque Butte 7.5' USGS Quadrangle
BM 2217
BM 2219
3
2
BM 2246
N A T I O N A L
M O N U M E N T
11
Humane Borders
Fronteras Compasivas
243 W. 33rd Street
Tucson, AZ 85713
520-398-5053
www.humaneborders.org
0 1,000 2,000
Feet
Meters
0 250 500
Water Station
Coordinates in NAD83 Decimal Degrees