“DRAFT” Right of Way Plan of Development

Prepared by

Comstock Mining Inc.

January 2013 Revision

DRAFT

“Draft” Right of Way Plan of Development

Comstock Mining Inc.

Comstock Mining Inc.
1200 American Flat Road
Virginia City, NV 89440

January 2013 Revision

DRAFT

Table of Contents

1 Introduction 1
1.1 Background and History 1
2 Proposed Action- Purpose and Need 3
2.1 Type and volume of traffic that is anticipated 3
2.2 Alternative Routes 4
3 Right-of-Way Location 6
4 Facility Design Factors 7
4.1 Existing Roads – No Additional Improvements Necessary 7
4.1.1 Upper American Flat Road and North Section of Lower American Flat Road 7
4.2 Existing Roads – Additional Improvements Necessary 7
4.3 Northern Loop 7
4.3.1 South Section Lower American Flat Road 7
4.3.2 HOM Ancillary Road 8
4.3.3 North Lot 51 Road 8
4.3.4 Lucerne Pit Road Segments 8
4.3.5 South Lot 51 Road 9
5 Additional Factors 9
5.1 Existing and proposed components on and off public land 9
5.2 Need for sand and gravel 9
5.3 Location of equipment storage areas 10
6 Government Agencies Involved 10
7 Construction of the Facilities 10
8 Resource Values and Environmental Concerns 10
8.1 Air 10
8.2 Noise 10
8.3 Geologic Hazards 10
8.4 Mineral and Energy Resources 11
8.5 Cultural and Paleontological Resources 11
8.6 Soil Resources 11
8.7 Water Resources 11
8.8 Vegetation 11

DRAFT

8.9 Wildlife and Threatened and Endangered Species 12
8.10 Visual 12
8.11 CERCLA Activities 12
9 Stabilization and Rehabilitation 13
10 Operation and Maintenance 13
11 Termination and Restoration 14

List of Tables

Table 1: Sections of Road and Estimated Years of Construction 1
Table 2: Ownership, length, and width of road segments for Options 1-5 5

List of Figures

Figure 1: Existing Roads and Road Segments
Figure 2: 1967 Aerial Photograph of the Project Area
Figure 3: Proposed Action
Figure 4: Options 1 & 2
Figure 5: Option 3A
Figure 6: Option 3B
Figure 7: Option 4
Figure 8: Option 5
Figure 9: Existing Signage
Figure 10: Proposed Signage

List of Photos:

Plate 1: Equipment available to Comstock for the construction and maintenance of roads.

List of Appendices:

Appendix A: Local Government Street and Roadway Inventory
Appendix B: Patent Information
Appendix C: Legal Descriptions
Appendix D: Typical Haul Road Cross-Section

DRAFT

1 Introduction

Comstock Mining Inc. (Comstock) has prepared this Draft Plan of Development (POD) at the direction of the U.S. Department of the Interior, Bureau of Land Management, Carson City District, Sierra Front Field Office (BLM) to accompany the amendment application for Right of Way (ROW) Grant NVN-091237. Comstock is currently operating and this Draft Plan of Development has been prepared and submitted in order to reduce impacts, increase safety, and reduce interface between the public and mining operations.

1.1 Background and History

Storey County has a rich history of mining. The area was settled and developed in the 1860s upon discovery of the famous "Comstock Lode." Mining for silver and gold has ebbed and flowed in the area since that time, but virtually all of the economic landscape and infrastructure were created by, and for, mining (Storey County, 2012). Specifically, the American Flat roads were primarily developed to transport goods and people between Carson City, Mound House, Gold Hill, Virginia City, American Flat, and the various mine related workings.

Figure 1 shows the current location of existing roads based upon an aerial photograph taken in 2010. A 1967 aerial photograph identifying some of the original roads can be seen in **Figure 2**. Included in this aerial photograph are Upper American Flat Road and a portion of Lower American Flat Road, which are both county roads that originate from Highway 342 (**Appendix A**). Starting from Highway 342, the Upper American Flat Road traverses what Comstock currently refers to as the "White House" property, accessing the Con Imperial Mill and Mine, and then passes the cemetery prior to heading west. This road was used by mining, and provided access to residences located further west.

Lower American Flat Road, which was also used by mining, ultimately became part of the Houston Oil & Minerals (HOM) Haul Road. The HOM Haul Road was constructed around 1979, and was used until the operations ceased in 1984. The footprint and shape of the haul road does not appear to have changed significantly since its original 1979 construction (**Figure 1, Figure 2**).

The information in **Table 1** corresponds with **Figure 1**, discussing each unique section of road and its estimated year of construction:

Table 1: Sections of Road and Estimated Years of Construction

Road Section	Color of Map	Date of Origination	Ownership
Upper American Flat Road (County Road)	Pink - dashed	Early 20th Century	Storey County
Lower American Flat Road (County Road)	Blue, and Blue - dashed	Early 20th Century	BLM, Storey County & Private
HOM Haul Road	Blue - dashed	1979	BLM, Storey

DRAFT

			County & Private
County Road	Pink	~1979	BLM
Gold Hill Town-site Lot 51	Green, and Green - dashed	1866	Northern Comstock
Lucerne Pit Haul Road	Black - dashed	Pre-1976	Patented & BLM
Lucerne Pit Road Segments	Red	Various	BLM
Lucerne In-pit Roads	Grey - dashed	Various	Patented
Highway 342	Grey	Late 1800's	Patented, BLM, NDOT
ROW N-56178	Brown	1992	BLM, Plum Mining
ROW N-60566	Black	2004	BLM, V&T Railroad
ROW NVN-091237	Orange	2012	BLM, Private, Storey County

Figure 1 shows not only the roads, but also the patented mining claims and some, but not all, known patented town lots (blue shading), and public lands administered by the BLM (yellow shading).

The status of various townsite lots, including Lot 51 which is currently under dispute between CMI and the BLM, are included in **Appendix B**. Also included in **Appendix B** is a copy of a letter from the Virginia City General Land Office in 1872 providing a list of Gold Hill town lots which had not yet been patented.

In 1992 a ROW Grant (N-56178) from the BLM was issued for use on the public portions of the HOM Haul Road to access private property and mining claims. A portion of the HOM Haul Road was used by Plum Mining beginning in 1999.

Plum Mining began mineral extraction on the patented Billie-The-Kid claims, located to the south of the existing open pits, in 2003/2004 under mining notice N30-98-020N. The ore was hauled from the Billie-The-Kid claim to the processing facility by crossing over patented claims on the Lucerne Pit Road, with the exception of four (4) short portions of existing road which were widened into a haul road (Lucerne Pit Road Segments, **Figure 1**). After traveling north on the Lucerne Pit Road, ore was then hauled across Lot 51, onto the existing ROW N-56178 and into the processing facility.

The original Lot 51 road was built around 2000 to allow exploration activities. The current road was built in 2003/2004. Road building, maintenance, and use activities were clearly communicated with the BLM in conjunction with mining notice N30-98-020N, and occurred between 2003 and 2007. While active mining ceased in 2007, the roads have continued to be used to access the process facility and the pit for mining and exploration related activities.

In 2003/2004 the following events occurred:

DRAFT

- The BLM issued ROW N-60566 to the V&T Railroad for the public portions of various American Flat roads. This information is included to provide a complete history of the roads.
- El Paso Natural Gas completed remediation and reclamation of the HOM mill site and associated tailings impoundments. Their impact to the existing roads is unclear.
- Storey County improved the County Road to facilitate access to the residents living to the west of the processing facility. Storey County has also maintained the Upper and Lower American Flat roads.
- Finally, the public has used all the roads in American Flat to access the American Flat Mill, the wild horse herds, the Mound House road, and other Off-highway vehicle (OHV) recreational roads.

2 Proposed Action- Purpose and Need

Comstock is requesting an amendment to ROW Grant Authorization NVN-091237 for the exclusive use of the south section of Lower American Flat Road, the HOM Ancillary Road, the North Lot 51 Road, and the Lucerne Pit Road segments (**Figure 3**). Cumulatively, these roads would become an exclusive haul road that would be used by haul trucks to transport ore from the Lucerne Pit to the existing Process Facility (**Figure 3)** located on private land owned by Comstock**.** This exclusive haul road would be ancillary to existing ROW Grant NVN-091237, as well as ROW's N-56178 and N-60566.

The anticipated volume of material to be transported on this exclusive haul road would be more than 1,000,000 tons per year of ore from the open pit area. Currently, mining operations are anticipated to last approximately 10 years. The road would be used and maintained year-round for the life of the mine, at which time it would be partially reclaimed and/or completely closed depending on final post-mining land use for the area.

Comstock is also requesting to use, as necessary, the southeastern portion of Upper American Flat Road as a northbound one way, and a portion of the North Section of Lower American Flat Road as a southbound one way (**Figure 3**).

Although there are currently no plans to construct new roads, additional construction would be required to improve existing roads. Specifically, Comstock is proposing to improve and reactivate a section of road, identified as the HOM Ancillary Road (**Figure 3**)

2.1 Type and volume of traffic that is anticipated

On the proposed exclusive haul road between the pit and the process facility the hours of operation would be 24 hours per day, 7 days per week. It is expected that 50-60 ton haul trucks or 40 ton articulated haul trucks would be used for ore haulage. There would be approximately 150 truck cycles per day.

Additional traffic may include water trucks, fuel trucks, contractor support vehicles, blasting trucks, track and tire mounted drills, and private cars, trucks and vans.

DRAFT

2.2 Alternative Routes

There are a variety of options available to Comstock regarding the mining and processing of ore:

Option 1: Use the exclusive haul road and 50+ ton haul trucks or 40 ton articulated haul trucks to transport the ore from the existing pit to the process facility (**Figure 3, Figure 4).**

Option 2: Use street legal, semi-trucks to transport ore from the existing pit to the existing process facility using the exclusive haul road (**Figure 3, Figure 4**).

Option 3:

A. Use street legal, semi-trucks to transport ore from the existing pit to the existing process facility using Highway 342 and Upper American Flat Road (**Figure 5**).

B. Use street legal semi-trucks to transport ore from the existing pit to the existing process facility using Highway 342, the North Section of Lower American Flat Road (HOM Haul Road) and the southeastern portion of Upper American Flat Road, and the south section of Lower American Flat Road (**Figure 6**).

Option 4: Use street legal semi-trucks to transport ore from the existing pit to a custom mill using highways 342, 341 and 50 (**Figure 7**). This option was withdrawn by CMI on September 10, 2012.

Option 5: Accelerate construction on a processing facility on the privately owned property in Lyon County. Then use street legal semi-trucks to transport ore from the existing pit to Lyon County (**Figure 8**).

Detailed information about the ownership, length, width, and names of the road segments proposed for Options 1-5 can be found in **Table 2**.

DRAFT

Table 2: Ownership, length, and width of road segments for Options 1-5

Option #	Ownership	# of Segments	Segment Names	Total Length (feet)	Width (feet)
1	Disputed ownership	1	North Lot 51 Road	920	25
	BLM Administered Public Land	2	HOM Ancillary Road, Lucerne Pit segments	1,115+870 = 1985	35
	Storey County	1	South Section of Lower American Flat Road	2,155	44
	Comstock - Private	1	Lucerne Pit Road	4,500	35
2	Disputed ownership	1	North Lot 51 Road	920	25
	BLM Administered Public Land	2	HOM Ancillary Road, Lucerne Pit segments	1,115+870 = 1985	35
	Storey County	1	South Section of Lower American Flat Road	2,155	44
	Private	1	Lucerne Pit Road	4,500	35
3A	State of Nevada	1	Highway 342	6,080	20
	County	1	Upper American Flat Road	7,545	25
	Private	1	Private Road to Process	1,080	25
3B	State of Nevada	1	Highway 342	6,080	20
	County	1	Southeastern portion of Upper American Flat Road	1,223	25
	County	1	North Section of Lower American Flat Road	3,916	25
	County	1	South Section of Lower American Flat Road	2,155	44
4*	~~State of Nevada~~	~~1~~	~~Highway 342~~		
	~~Private~~	~~1~~	~~Private Road to Process~~		
5	State of Nevada	1	Highway 342	9,985	20
	Private	1	Private Road to Process	167	35

*This option was withdrawn by CMI on September 10, 2012.

DRAFT

Comstock's preferred alternative is to use the exclusive haul road between the Lucerne Pit and the process facility (Option 1), as was done during the 2003 – 2007 mining activities. Additionally, Comstock would like to reactivate a pre-1976 portion of the road that lies along the south of the HOM Haul Road between the western entrance to Lot 51 and the processing facility. This portion of road is known as the HOM Ancillary Road and can be seen in **Figure 3**. The use of this small portion of road (approximately 2.35 acres), would allow the construction of a barrier to permanently separate the public from mining related traffic. This would also not interfere with the ROW Grant issued to the V&T Railroad, nor would it restrict the public from accessing American Flat.

Should the preferred alternative be selected, Comstock employees would access the process facility either via the Lucerne Pit entrances or through a gate/break from the lower American Flat Road to the haul road. To facilitate mine access, the transportation of ore to the existing processing facility, and to ensure the safe travel of local traffic around the mine site using the preferred alternative, Comstock proposes to:

- Designate the South Section of Lower American Flat Road and the HOM Ancillary Road as exclusive to haul trucks (**Figure 3**);
- Improve the South Section of Lower American Flat Road and the HOM Ancillary Road to support safe and exclusive travel by haul trucks. Road improvement could disturb a total of 2.35 acres and involve:
    - Connecting American Flat Road with the HOM Ancillary Road;
    - Widening the HOM Ancillary Road to 100 feet, from toe to toe of the outside berms; and,
    - Creating berms on the South Section of Lower American Flat Road and the HOM Ancillary Road that are compliant with Mine Safety and Health Administration (MSHA) regulations.
- Create a berm and/or fence or gate between portions of Lower American Flat Road and the improved HOM Ancillary Road to keep local traffic separate from the exclusive haul truck route;
- Route local traffic around the mine by diverting vehicles and pedestrians along the North Section of Lower American Flat Road to the County Road and Upper American Flat Road;
- Use the North Section of Lower American Flat Road (HOM Haul Road) and the South Eastern portion of Upper American Flat Road as one-way roads to route southbound and northbound traffic, as needed; and
- Decommission and reclaim South Lot 51 Road.

3 Right-of-Way Location

All roads and road segments under this ROW POD are located in Sections 5, 6, and 8 of T16N, R21E (MDB&M), in Storey County, Nevada. The locations of these roads and road

DRAFT

segments are shown on the attached map (**Figure 3**). A legal description of the Comstock portions of the roads is included in **Appendix C**. A typical haul road cross section is provided in **Appendix D**.

4 Facility Design Factors

All roads within this ROW would be maintained to comply with Comstock's Air Quality Permit AP1041-2761 and Stormwater General Permit NVR300000. Additionally, roads that are accessible by the public would be maintained to standards required by the BLM and Storey County, while roads that are specific to mining traffic would be constructed and maintained to standards required by MSHA. Additional improvements to any roads under a ROW grant beyond those listed in sections 4.1 and 4.2 would be submitted to a BLM ROW specialist for authorization.

4.1 Existing Roads – No Additional Improvements Necessary

4.1.1 Upper American Flat Road and North Section of Lower American Flat Road

Upper American Flat Road, the County Road, and the North Section of Lower American Flat Road would be accessible by the public with highway rated and OHVs (**Figure 1)**. These roads have been constructed and are in variable states of repair. The Upper American Flat road is approximately 12,715 feet long and ranges from 10 to 50 feet in width (averaging 25 feet in width) for a total disturbance of 7.3 acres. The county road is 6,055 feet long and approximately 25-feet wide for a total disturbance of approximately 3.5 acres, and the North Section of Lower American Flat Road is approximately 3,915 feet long and ranges from 39 to 58 feet in width for a total disturbance of approximately 4.4 acres (**Figure 1**).

4.2 Existing Roads – Additional Improvements Necessary

4.2.1 Northern Loop

As necessary, all vehicles would utilize a uni-directional loop near Highway 342 to control and direct the flow of traffic around a small hill on the north section of Lower American Flat Road (HOM Haul Road) and the southeastern portion of Upper American Flat Road (**Figure 3**). Southbound traffic (proceeding from the highway to the process facilities) would travel along the northern section of the loop, while northbound traffic would travel along the southern section. The southern section section of the loop, which would lie over Upper American Flat Road, would need to be widened to the existing width of Lower American Flat Road. This loop would be used as necessary for safety purposes, and temporary signage would be employed while in use.

4.2.2 South Section Lower American Flat Road

The South Section of Lower American Flat Road is an average of 44-feet wide from toe to toe of the outside berms and is 2,155 feet long for a total disturbance of approximately 2.2 acres (**Figure 3**). The South Section of Lower American Flat Road would be exclusive to

DRAFT

mining traffic and would need to be improved to include 4-feet tall berms on each side, as required by MSHA. The berms would be 9.75 feet wide at the base and would accommodate trucks with up to 78-inch tall tires. The running surface of the road would be approximately 80.5 feet. The slope of the road would not exceed 8-10%. If haulage equipment changes in the future, then the berms would be modified according to MSHA requirements. Any additional rock and soil needed to surface the road or build berms would come from native on-site materials on private land. Temporary use areas would not be needed.

4.2.3 HOM Ancillary Road

The HOM Ancillary Road would be connected to The South Section of Lower American Flat Road into a single road that is exclusive to travel by mine traffic. This exclusive road would be separated from the North Section of Lower American Flat Road (a public road) by a barrier on the north side of the haul road (**Figure 3).**

Although the HOM Ancillary Road already exists, additional construction would be necessary to improve the road to support haul truck travel - cut and fill activities may be necessary. The HOM Ancillary Road is currently 35 feet wide and 1,155 feet long. This road needs to be improved to be 100 feet wide from toe to toe of the outside berms for a total disturbance of approximately 2.65 acres. In addition to the barrier on the north side of the road, the HOM Ancillary Road would be improved to include an additional berm on the south side of the road, as required by MSHA. The berm on the south side of the road would be 39 inches tall and 9.75 feet wide at the base to accommodate 50 ton haul trucks with 78 inch tall tires. The running surface of the road would be approximately 76.25 ft. The slope of the road would not exceed 8-10%. If haulage equipment changes in the future, then the berms would be modified according to MSHA standards. Any additional rock and soil to needed to surface the road or build berms would come from native on-site materials. Temporary use areas would not be needed.

4.2.4 North Lot 51 Road

The North Lot 51 Road is an average of 25 feet wide from cliff to toe of the outside berms and is 920 feet long (**Figure 3**). The North Lot 51 road would be exclusive to mining traffic and would be improved to to be 100 feet wide from toe to toe of the outside berms for a total disturbance of approximately 2.0 acres. The North Lot 51 Road would also be improved to include 4-feet tall berms on the outside, as required by MSHA. The berms would be 9.75 feet wide at the base and would accommodate 50 - 60 ton haul trucks with 78 inch tall tires. The running surface of the road would be approximately 40 feet. The slope of the road would not exceed 8-10%. If haulage equipment changes in the future, then the berms would be modified according to MSHA standards. Any additional rock and soil needed to surface the road or build berms would come from native on-site materials. Temporary use areas would not be needed.

4.2.5 Lucerne Pit Road Segments

The Lucerne Pit Road segments are approximately 870 feet, including segments (from north to south) of 186 feet, 25 feet, 373, and 286 feet long. These road segments would be

DRAFT

exclusive to mining traffic and would connect sections of the Private Lucerne Pit Haul Road that cross Comstock's patented mining claims (**Figure 3)**.

These road segments would need to be improved to include 4-feet tall berms on each side, as required by MSHA. The berms would be 9.75 feet wide at the base and would accommodate 50-ton haul trucks with 78-inch tall tires. The running surface of the road would be approximately 80.5 feet. The slope of the road would not exceed 8-10%. If haulage equipment changes in the future, then the berms would be modified according to MSHA standards. Any additional rock and soil to needed to surface the road or build berms would come from native on-site materials. Temporary use areas would not be needed.

4.2.6 South Lot 51 Road

The South Lot 51 Road would be decommissioned and reclaimed to specifications outlined in the Comstock Reclamation Permit No. 0196.

5 Additional Factors

5.1 Existing and proposed components on and off public land

Existing and proposed components on public land consist of:

- South Section of Lower American Flat Road;
- North Section of Lower American Flat Road;
- Upper American Flat Road;
- HOM Ancillary Road; and
- Lucerne Pit Road Segments.

Existing and proposed components off of public land consist of:

- Upper American Flat Road (County Road which also includes sections of road across patented Gold Hill town lots);
- North Lot 51 Road (after Color-of-Title);
- South Lot 51 Road (after Color-of-Title);
- Lucerne Pit Road;
- The existing pit; and
- The process facilities.

5.2 Need for sand and gravel

There would be no need for sand and gravel supplies from public land. The equipment and storage areas would be located off of public land near the process facilities.

DRAFT

5.3 Location of equipment storage areas

Equipment used for the maintenance of the road would be stored on Comstock private land.

6 Government Agencies Involved

Government agencies involved in this POD include:

- The BLM (authorized the existing and ancillary ROW N-56178 and ROW N-091237);
- The NDEP (air and stormwater permits); and,
- Storey County (existing county roads).

7 Construction of the Facilities

The proposed HOM Ancillary Road construction and additional improvements to the existing roads would be performed by Comstock. Clearing and grading would likely be performed using a grader or bulldozer, while the construction and maintenance of berms would likely be performed using a bulldozer and a haul truck.

While the roads are being used by Comstock, water trucks would be utilized to control dust in accordance with the Nevada Division of Environmental Protection (NDEP) Bureau of Air Pollution Control (BAPC) Air Permit. Dust control additives may also be used and only highway legal water trucks would be used on the public roads.

A photo plate of heavy equipment that is available to Comstock in the construction, improvement, and maintenance of all roads proposed under this POD can be seen in **Plate 1**.

The use of industrial wastes and toxic substances in the improvement of the road would not be necessary. No seasonal restrictions for road improvements are anticipated.

8 Resource Values and Environmental Concerns

8.1 Air

Comstock would control fugitive dust in accordance with the Dust Control Plan, as required by the NDEP-BAPC Air Permit. The improvement and operation of the roads is not expected to have significant effects on air quality within the areas associated with this POD.

8.2 Noise

Noise sources associated with the the improvement and operation of the roads are expected to be temporary and localized.

8.3 Geologic Hazards

No naturally occurring geologic hazards exist within the areas associated with this POD. To the extent possible, project induced geologic hazards that may cause environmental concern

DRAFT

or threaten the structural integrity of any road would be taken into account during the selection of final road improvements.

8.4 Mineral and Energy Resources

In general, all existing roads have been constructed to access mining claims or mine related workings.

8.5 Cultural and Paleontological Resources

The improvement and operation of the roads is not anticipated to impact either cultural and paleontological resources within the areas associated with this POD. A cultural resource survey is currently underway on and around the existing roads and the proposed HOM Ancillary Road. The survey is being conducted through a Field Work Authorization through the BLM.

Additionally, Comstock Mining works closely with the Comstock Historic District and the State Historic Preservation Office (SHPO) on all historic architectural structures and privately held lands, including Lot 51, which Comstock believes to be private.

8.6 Soil Resources

The improvement and operation of the roads would result in short-term impacts to local soils. Prevention of soil erosion by water and wind are addressed in site Stormwater Pollution Prevention Plan and Dust Control Plan, respectively.

8.7 Water Resources

There are no known surface water resources (springs or seeps) or groundwater resources located within the areas of use associated with this POD.

No jurisdictional waters of the United States (WOUS) exist within the areas of use associated with this POD. A WOUS delineation was conducted on April 9 through 11, 2012. The delineation was conducted to United Sates Army Corps of Engineers (USACE) standards. The delineation was submitted to the USACE on May 11, 2012, an official determination has not yet been received from the USACE.

8.8 Vegetation

The vegetation impacts associated with the construction and operation of the roads can be classified as short-term temporary and long-term temporary. Short-term temporary impacts would be associated primarily with any construction activities. Long-term temporary impacts would be associated with areas more difficult to restore, depending on soil conditions and sensitivity of the plant communities. Most of the areas adjacent to the roads associated with this POD consist of Inter-mountain Basins Mixed Salt Desert Shrub Steppe and Inter-mountain Basins Montane Sagebrush Steppe.

DRAFT

8.9 Wildlife and Threatened and Endangered Species

Biological resource protection measures have been developed to minimize impacts to biological resources during the improvement and operation of the roads. These measures include consultation with the United States Fish and Wildlife Service (USFWS), State of Nevada's Natural Heritage Program (NNHP), and the Nevada Department of Wildlife (NDOW) to avoid disturbance to raptors and other species. Wildlife resources are widely distributed using approximately a 3-mile buffer and a 10-mile buffer for bald and golden eagle nest locations. The improvement and operation of the roads would affect wildlife resources; however, the effects are likely to be short-term and localized.

8.10 Visual

All portions of the roads that are located on BLM-administered land would be managed in accordance with Class IV visual resource management (VRM) objectives, which provide for management activities that require major modification of the existing character of the landscape by allowing a high level of change.

8.11 CERCLA Activities

Mining in the Carson River drainage basin commenced in 1850 when placer gold deposits were discovered near Dayton at the mouth of Gold Canyon. Throughout the 1850's, mining consisted of working placer deposits for gold (and later silver) in Gold Canyon and Six Mile Canyon. These ore deposits became known as the 47 Comstock Lode. Gold and silver production from the Comstock Lode increased slowly during the early years to 1863, which was the first year of large production (Corps, 2010).

Mercury was imported to the Virginia City and Gold Hill area during the Comstock era for processing gold and silver ore. The most widely used processing method was the "Washoe Process" used at mills near the mines. With this process, the raw ore was wet crushed with stamps; the crushed ore was separated from the slurry in a settling tank; and then mercury was added to the crushed ore. The mercury formed an amalgam with the gold and silver, which were then separated and recovered. The remaining material (tailings), including much of the mercury, was discharged into the local drainage and thus released into the environment. The amount is estimated to have been approximately 14 million pounds of mercury. An estimated 186 such mills operated during the Comstock era (Corps, 2010).

Elevated mercury levels in the Carson River drainage basin were discovered in the early 1970s when sampling conducted by the U.S. Geological Survey (USGS) revealed elevated levels in river sediment and unfiltered surface water from the Carson River downstream from pre-1900 ore milling sites. Subsequent studies by a number of investigators have further delineated the extent of mercury in river and lake sediment. Based largely on the information presented in these studies, the Carson River basin below New Empire in Carson City was added to the National Priorities List (NPL) in August, 1990 due to the widespread presence of mercury. The Carson River Mercury Site (CRMS) is Nevada's only NPL site and is being jointly managed by NDEP, Bureau of Corrective Actions (BCA) and the U.S. Environmental Protection Agency 9 (EPA), Region IX, in San Francisco.

DRAFT

Areas of the Comstock Lucerne Project site are potentially impacted by the CRMS. As such, Comstock is in the process of assessing those areas of the site that it proposes to access or disturb in connection with its operations for the presence or absence of chemical constituents of concerns (COCs) where historic mining, milling infrastructure or mill tailings are identified. The data collected as part of this assessment will be compared to the current screening/action levels for the CRMS. Based on the results of these comparisons, certain portions of the site may need to be remediated, mitigated, or removed from the CRMS. Specifically, areas of the site with COCs below screening/action levels will be proposed for official removal from the CRMS, including removal from CRMS Risk Area maps.

9 Stabilization and Rehabilitation

If vegetation needs to be removed during the improvement of any roads addressed in this POD, then the vegetation would be chipped and removed from the work site. Roads would be graveled as necessary, with consent of the BLM ROW specialist. Ditches and drains would be installed, as necessary, to maintain compliance with the Comstock general stormwater permit.

Upon closure of the mine and/or termination of a ROW grant, the mining roads outlined in this POD would be decommissioned to specifications outlined in the current reclamation permit (Reclamation Permit No. 0196) on file with the NDEP. The road would be re-graded and re-contoured, covered with native stockpiled topsoil, and reseeded with a mix specified by the BLM.

10 Operation and Maintenance

All roads would be maintained continuously, and daily inspections would be made during work days. If the roads are inactive for any period of time, they would be inspected prior to use. Control, warning, and directional traffic signs would be used as necessary; speed limits, left hand traffic signs, and control signs would be posted at all entrances to the mine site. Locations of current and proposed signs can be seen in **Figure 9** and **Figure 10**, respectively**.**

For maintenance work and snow removal on the roads included in this POD, Comstock maintenance and snow removal equipment includes, but is not limited to: graters, loaders, and/or bulldozers (**Plate 1**). In the event that any of these roads, or road segments, need to be closed, Highway 342 can be accessed from the Lucerne Pit, Upper American Flat Road, or Lower American Flat Road.

Road watering activities may include ripping the surface to a depth of 2 inches, blading the road smooth, and then applying dust suppression- this would significantly reduce the required number of passes with a water truck. Additionally, Comstock has obtained Occupancy Permits from the Nevada Department of Transportation which may include paved aprons on county and/or patented lots.

DRAFT

Comstock is required to prepare and maintain an Emergency Response plan by both MSHA and the State of Nevada State Emergency Response Commission. This plan is available upon request.

11 Termination and Restoration

Upon termination of ROW Grant NVN-091237, the exclusive mining roads would removed and the disturbed areas would be stabilized and re-vegetated, according to specifications outlined in the Comstock Reclamation Permit No. 0196.

References

Storey County (2012) Storey County, Nevada Website. *http://www.storeycounty.org*. Accessed June 14, 2012.

DRAFT

Figures and Maps

DRAFT

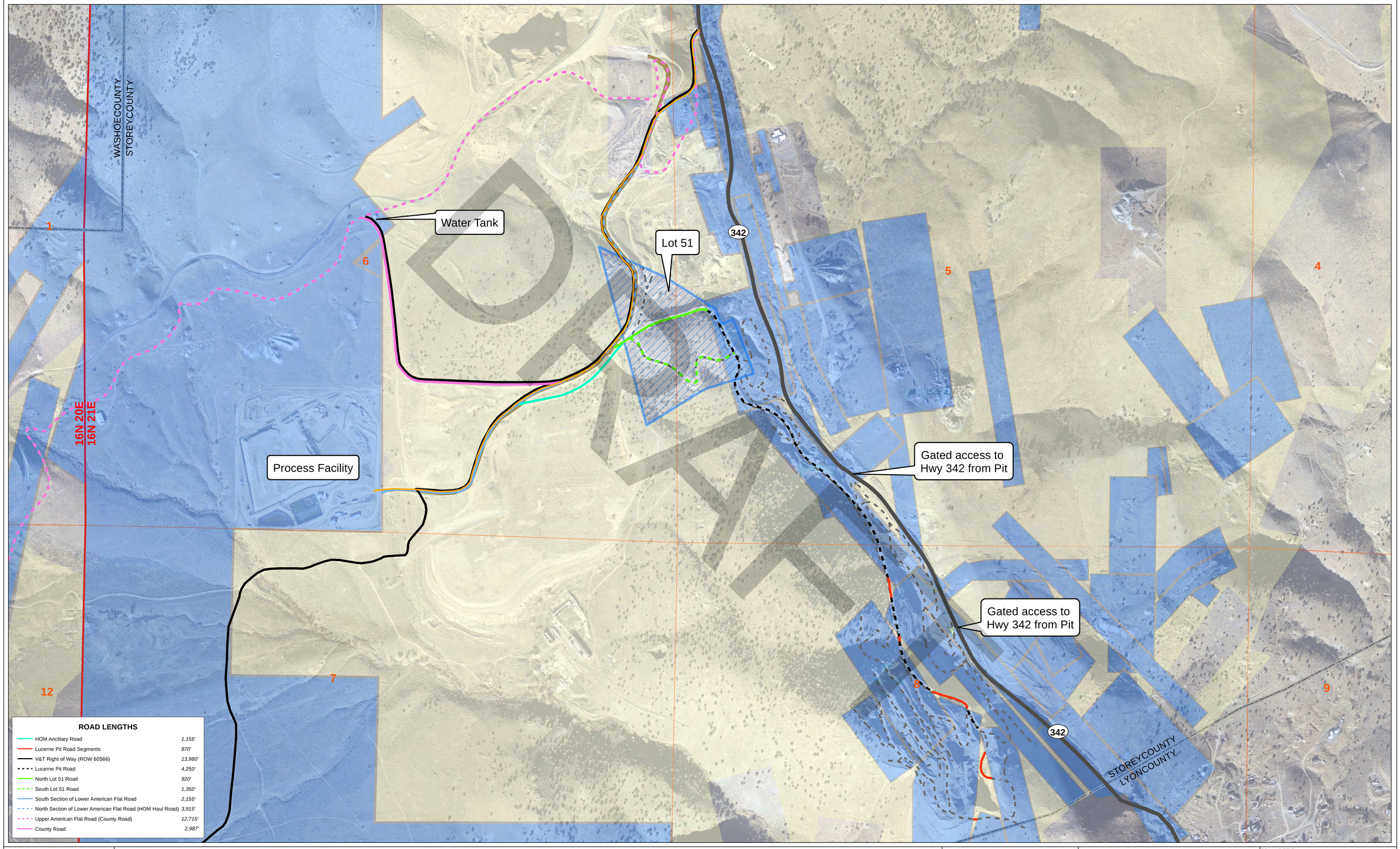

N

Feet
0 400

EXPLANATION

- ROW-091237
- Highway 342
- Land Status Under Dispute
- Public (BLM)
- Pit Roads
- ROW N-56178
- Comstock Patented Claims and Patented Townsite Lots
- Owned by Others

COMSTOCK MINING INC

Comstock			
DESIGN: -	DRAWN: BCH	REVIEWED: -	
SCALE: 1 inch = 368 feet		DATE: 8/3/2012	
FILE: Fig_1_Travel_Plan_20120803_BCH.mxd			

COMSTOCK MINING INC
ROW PLAN OF DEVELOPMENT

DRAWING TITLE: **EXISTING ROADS**

ISSUED FOR: **PLAN OF DEVELOPMENT**

DRAWING NO. **FIGURE 1**

REVISION NO. **B**

SRK JOB NO. **360000.020**

PATH: H:\Comstock Mining Inc\360000.020_Engineering Consulting\040_Drafting\Task_0204_ROW_Assistance\Fig_1_Travel_Plan_20120803_BCH.mxd

N

Feet

0 500

Estimated

COMSTOCK MINING INC

Comstock

DESIGN: MW	DRAWN: BCH	REVIEWED: MW
SCALE: 1 inch ~ 500 feet		DATE: 7/17/2012
FILE: Fig_2_Travel_Plan_20120717_BCH.mxd		

COMSTOCK MINING INC
ROW PLAN OF DEVELOPMENT

DRAWING TITLE: **1967 AERIAL PHOTOGRAPH**

ISSUED FOR: **PLAN OF DEVELOPMENT**

DRAWING NO. **FIGURE 2**

REVISION NO. **B**

SRK JOB NO. **360000.020**

PATH: H:\Comstock Mining Inc\360000.020_Engineering Consulting\040_Drafting\Task_0204_ROW_Assistance\Fig_2_Travel_Plan_20120717_BCH.mxd

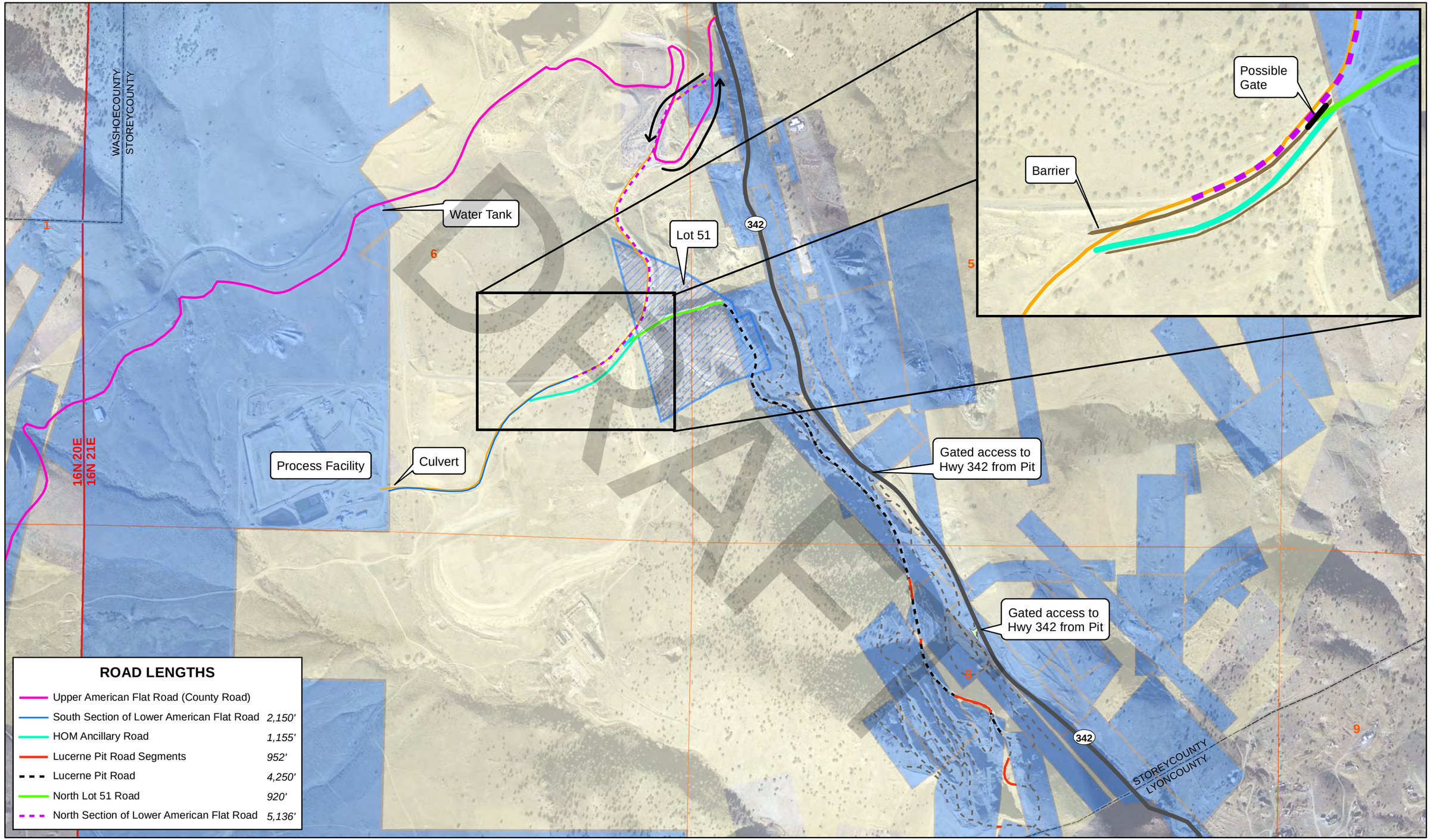

N

Feet

0 800

EXPLANATION

- ROW-091237
- Pit Roads
- Land Status Under Dispute
- Comstock Patented Claims and Patented Townsite Lots
- Public (BLM)
- Owned by Others

COMSTOCK MINING INC

Comstock

DESIGN: -	DRAWN: BCH	REVIEWED: -	
SCALE: 1 inch = 800 feet		DATE: 1/18/2013	
FILE: Fig_3_Travel_Plan_20120717_BCH.mxd			

COMSTOCK MINING INC
ROW PLAN OF DEVELOPMENT

DRAWING TITLE: **PROPOSED ACTION**

ISSUED FOR: **PLAN OF DEVELOPMENT**

DRAWING NO. **FIGURE 3**

REVISION NO. **B**

SRK JOB NO. **360000.020**

PATH: H:\Comstock Mining Inc\360000.020_Engineering Consulting\040_Drafting\Task_0204_ROW_Assistance\Fig_3_Travel_Plan_20120717_BCH.mxd

N

Feet

0 1,000

COMSTOCK MINING INC

Comstock

DESIGN: -	DRAWN: klj	REVIEWED: -
SCALE: 1 inch = 1,000 feet		DATE: 1/11/2013
FILE: FIG_4_OP-1_ROW_POD_KLJ_REV-B_20130111.mxd		

COMSTOCK MINING INC

ROW PLAN OF DEVELOPMENT

DRAWING TITLE: **OPTION 1 and 2**

ISSUED FOR: **PLAN OF DEVELOPMENT**

DRAWING NO. **FIGURE 4**

REVISION NO. **B**

SRK JOB NO. **360000.020**

PATH: C:\Users\kjohnson\Documents\FIG_4_OP-1_ROW_POD_KLJ_REV-B_20130111.mxd

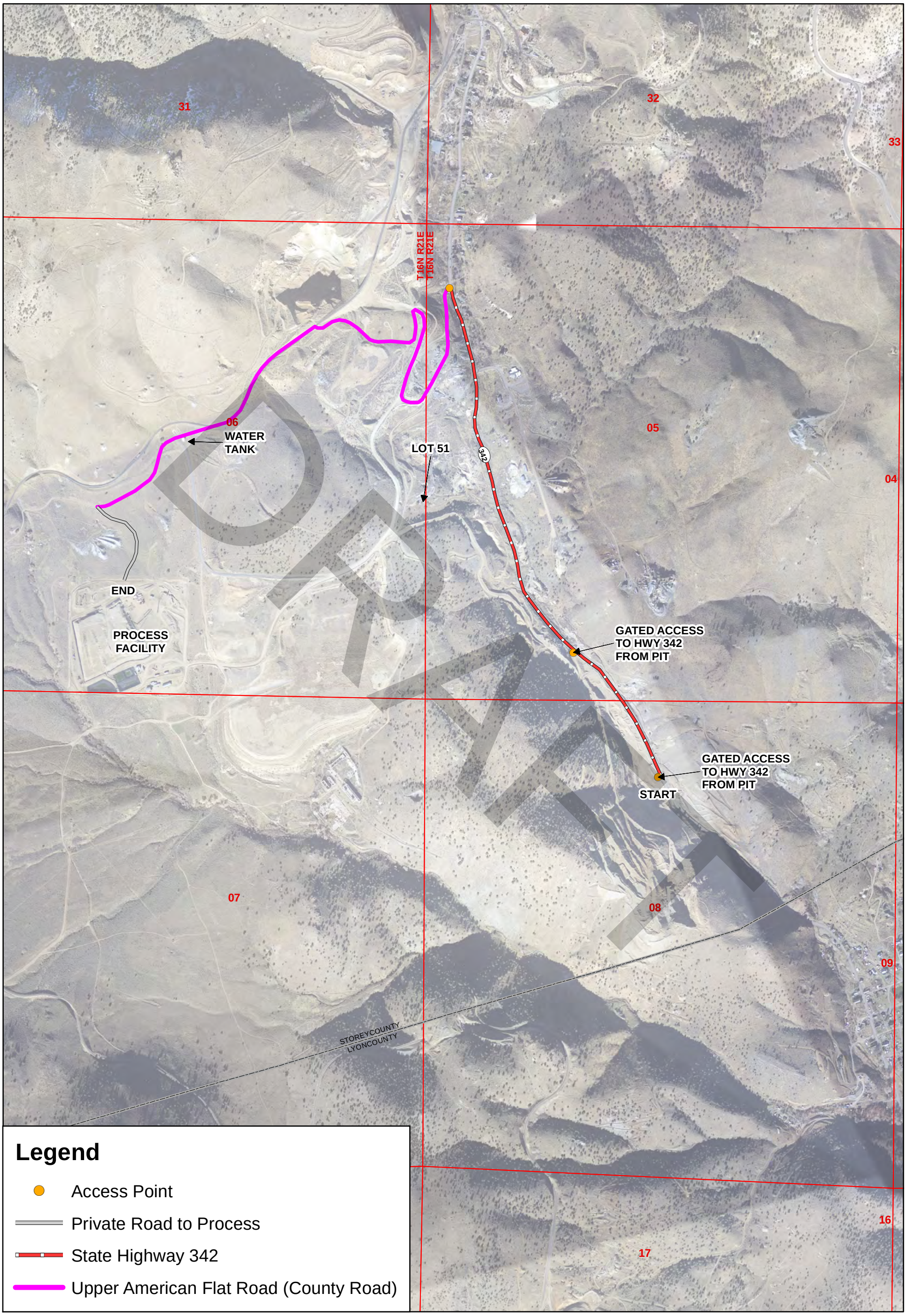

N

Feet

0 1,000

COMSTOCK MINING INC

Comstock

DESIGN: -	DRAWN: klj	REVIEWED: -
SCALE: 1 inch = 1,000 feet		DATE: 12/3/2012
FILE: FIG_5_OP-3A_ROW_POD_20121203.mxd		

COMSTOCK MINING INC

ROW PLAN OF DEVELOPMENT

DRAWING TITLE: **OPTION 3A**

ISSUED FOR: **PLAN OF DEVELOPMENT**

DRAWING NO. **FIGURE 5**

SRK JOB NO. **360000.020**

REVISION NO. **A**

PATH: C:\Users\kjohnson\Documents\FIG_5_OP-3A_ROW_POD_20121203.mxd

N

Feet

0 1,000

COMSTOCK MINING INC

Comstock

DESIGN: -	DRAWN: klj	REVIEWED: -
SCALE: 1 inch = 1,000 feet		DATE: 1/11/2013

FILE: FIG_6_OP-3B_ROW_POD_KLJ_REV-B_20121203.mxd

COMSTOCK MINING INC

ROW PLAN OF DEVELOPMENT

DRAWING TITLE: **OPTION 3B**

ISSUED FOR: **PLAN OF DEVELOPMENT**

DRAWING NO. **FIGURE 6**

REVISION NO. **B**

SRK JOB NO. **360000.020**

PATH: C:\Users\kjohnson\Documents\FIG_6_OP-3B_ROW_POD_KLJ_REV-B_20121203.mxd



N

Feet

0 1,250

COMSTOCK MINING INC

Comstock

DESIGN: -	DRAWN: -	REVIEWED: -
SCALE: 1 inch = 1,200 feet		DATE: 11/26/2012
FILE: ROW_POD_Opt_4_Withdrawn_klj_201201125.mxd		

COMSTOCK MINING INC

ROW PLAN OF DEVELOPMENT

DRAWING TITLE: POD OPTIONS OPTION 4

ISSUED FOR: PLAN OF DEVELOPMENT

DRAWING NO. FIGURE 7

SRK JOB NO. 360000.020

REVISION NO. A

PATH: C:\Users\kjohnson\Documents\RENO_PROJECTS\KATIE\ROW_POD_Opt_4_Withdrawn_klj_201201125.mxd

N

Feet
0 1,250

COMSTOCK MINING INC

Comstock

DESIGN: -	DRAWN: -	REVIEWED: -
SCALE: 1 inch = 1,200 feet		DATE: 11/25/2012
FILE: FIGS_LAYOUTS_ROW_POD_KLJ_20121121.mxd		

COMSTOCK MINING INC

ROW PLAN OF DEVELOPMENT

DRAWING TITLE: **OPTION 5**

ISSUED FOR: **PLAN OF DEVELOPMENT**

DRAWING NO. **FIGURE 8**

SRK JOB NO. **360000.020**

REVISION NO. **A**

PATH: C:\Users\kjohnson\Documents\RENO_PROJECTS\KATIE\ROW_POD_Options_Package\FIGS_LAYOUTS_ROW_POD_KLJ_20121121.mxd

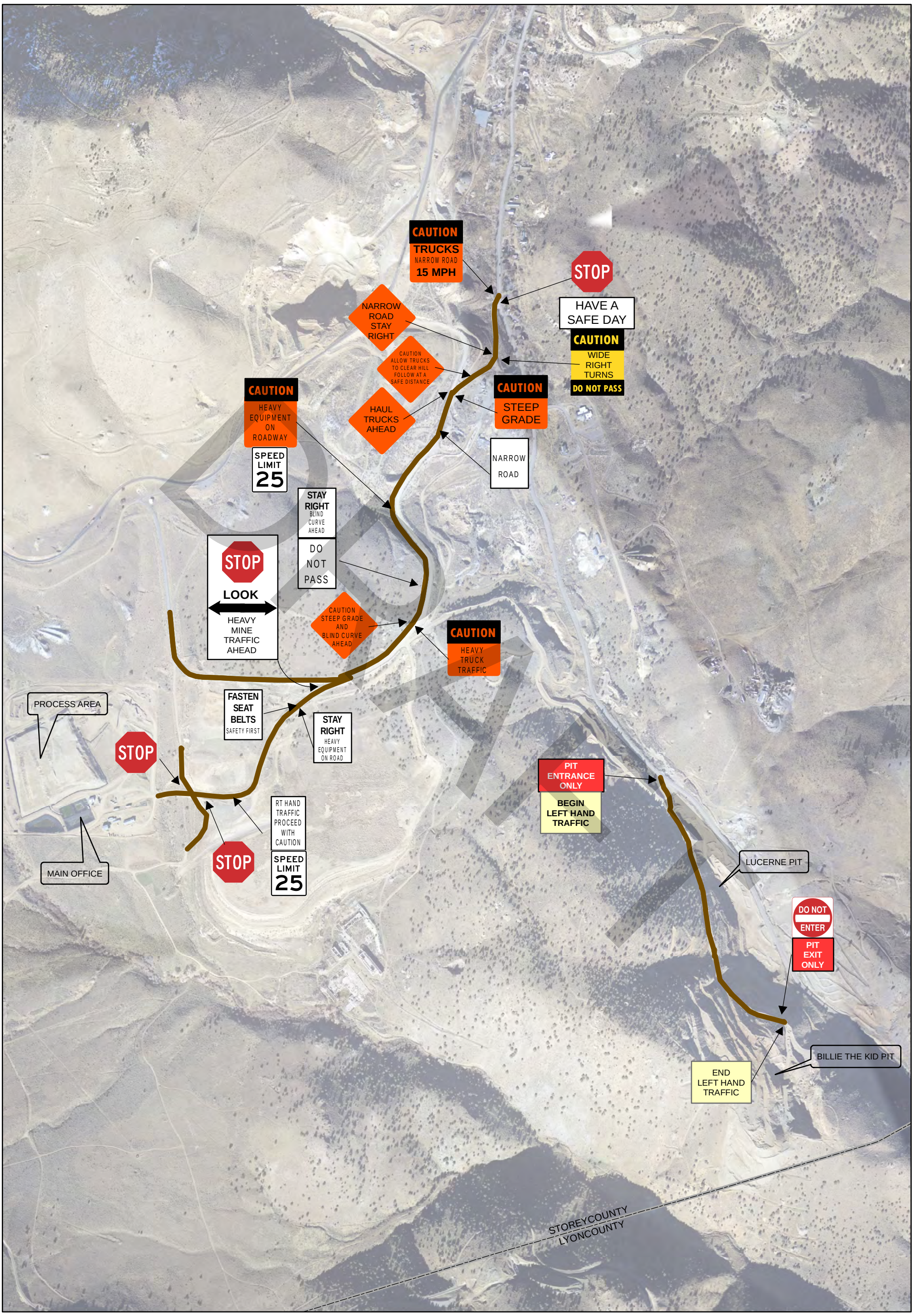

N

Feet
0 750

COMSTOCK MINING INC

Comstock		
DESIGN: -	DRAWN: KLJ	REVIEWED: -
SCALE: 1 inch = 750 feet		DATE: 1/22/2013
FILE: Fig_9_xSignage_360000.02_Comstock_Rev-C_klj_20130118		

COMSTOCK MINING INC
ROW PLAN OF DEVELOPMENT

DRAWING TITLE: **EXISTING SIGNAGE**

ISSUED FOR: **PLAN OF DEVELOPMENT**

DRAWING NO. **FIGURE 9**

SRK JOB NO. **360000.020**

REVISION NO. **C**

PATH: C:\Users\kjohnson\Documents\RENO_PROJECTS\KATIE\Fig_9_xSignage_360000.02_Comstock_Rev-C_klj_20130118.mxd

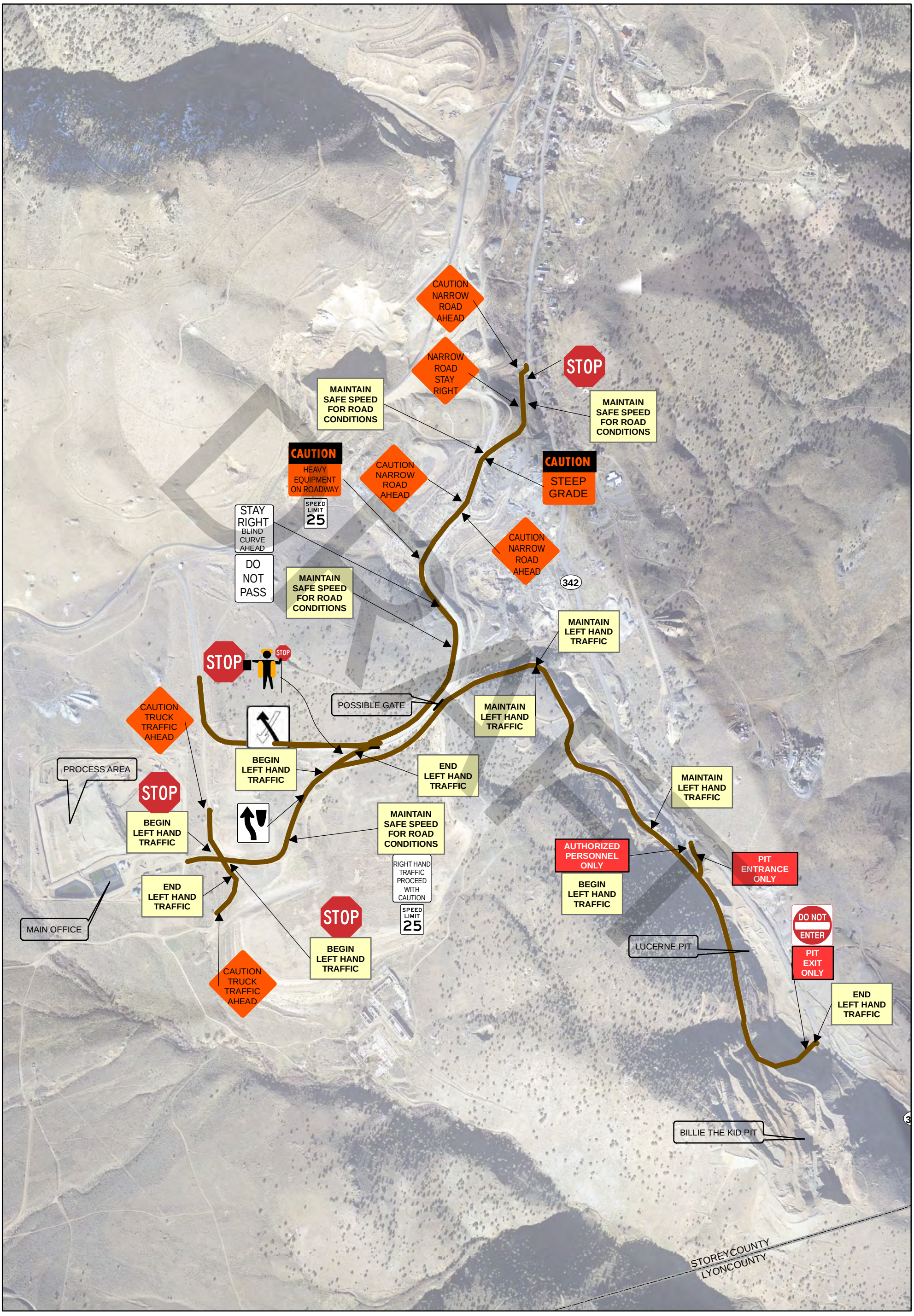

N

Feet

0 750

COMSTOCK MINING INC

Comstock

DESIGN: -	DRAWN: KLJ	REVIEWED: -
SCALE: 1 inch = 750 feet		DATE: 1/18/2013

FILE: Fig_10_ProposedSignage_360000.02_Comstock_Rev-C_klj_20130118

COMSTOCK MINING INC

ROW PLAN OF DEVELOPMENT

DRAWING TITLE: **PROPOSED SIGNAGE**

ISSUED FOR: **PLAN OF DEVELOPMENT**

DRAWING NO. **FIGURE 10**

REVISION NO. **C**

SRK JOB NO. **360000.020**

PATH: C:\Users\kjohnson\Documents\RENO_PROJECTS\KATIE\Fig_10_ProposedSignage_360000.02_Comstock_Rev-C_klj_20130118.mxd

Photo Plates

DRAFT

Plate 1: Equipment available for road construction, maintenance, and snow removal on authorized Right-of-Way.

Appendix A: Local Government Street and Roadway Inventory

State of Nevada
Department of Transportation

Local Government Street and Roadway Inventory

Public roads Under Local Jursdiction Only

City or County: Storey County
Name and Title of Person Completing Survey: Michael Nevin, Director of Public Works
Phone: 775-847-0958
Date: February 11, 2012

Inventory Descriptors

1. Street Name - Official name of street or readway.
2. Route No. - Local government roadway refereence number.
3. Location Description - A from/to description of beginning and ending of street or route.
4. Surface Type - Unpaved; Paod AC (asphalt or bituminous concrete);Paved PC (Portland cement)
5. Number of Lanes - A lane is delineated travel way to accommodate a single line of cars.
6. Length - Distance to beginning or end of roadway or segment.

I, the undersigned, certify that the information stated is correct to the best of my knowledge.

Signature

1 Street Name	2 Route No.	3 Location Description	4 Surface Type	5 Number of Lanes	6 Length (miles)
Stewart Street		from Taylor to Sutton	Paved AC	2	0.20
Greg Street		from Stewart to Summit	Paved AC	2	0.20
Summit Street		from Sutton to Mill	Paved AC	2	0.13
Howard Street		from Taylor to Sutton	Paved AC	2	0.18
A Street		from Taylor south to end of street	Paved AC	2	0.08
A Street		from Taylor north to A Street	Paved AC	2	0.50
B Street		from S.R. 341 north to S.R. 341	Paved AC	2	1.13
D Street		from Toll Road north to S. R. 341	Paved AC	2	1.45
E Street		from Washington north to Cemetary Rd	Paved AC	2	0.60
E Street		from Sheldon Street to Toll Road	Paved AC	2	0.10
Cemetary Road		from Carson Street to Gate	Paved AC	2	0.20
F Street		from Union south to S.R. 341	Paved AC	2	1.00
F Street		from Sheldon Street to Toll Road	Paved AC	2	0.10
Ridge Street		from S.R. 341 to end of street	Paved AC	2	0.10
				Page 1 Total	**5.97**

Local Government Street and Roadway Inventory (continued)

Page 2

1 Street Name	2 Route No.	3 Location Description	4 Surface Type	5 Number of Lanes	6 Length (miles)
			Previous Page Total		5.97
G Street		from Union south to S.R. 341	Paved AC	2	0.40
H Street		from Taylor south to end of street	Paved AC	2	0.30
I Street		from Sutton south to end of street	Paved AC	2	0.50
K Street		from Union Street north to end of street	Paved AC	1	0.10
L Street		from Six Mile Canyon south to end of road	Paved AC	2	0.30
M Street		North and South of Washington	Paved AC	2	0.20
N Street		from Washington north to end of street	Paved AC	2	0.10
O St		from Washington to Union	Paved AC	2	0.15
O St		from Six Mile north to end of road	Dirt	2	0.10
P Street		from Washington south to end of street	Paved AC	2	0.10
Q Street		from Washington north to end of street	Paved AC	2	0.20
R Street		from Six Mile Canyon south to Washington Street	Paved AC	2	0.30
Washington Street		from D Street to R Street	Paved AC	2	0.40
Taylor Street		from Stewart Street to I Street	Paved AC	2	0.50
Silver Str		from B Street to E Street	Paved AC	2	0.10
Sutton Street		from Howard Street to D Street	Paved AC	2	0.15
Union Street		from B Street to R Street	Paved AC	2	0.50
Carson Street		from G Street to end of street	Paved AC	2	0.30
Flowery Street		from D Street west to S.R. 342	Paved AC	1	0.10
Hickey Street		from D Street to E Street	Paved AC	2	0.50
Sheldon Street		from S.R. 342 east to end of street	Paved AC	2	0.15
Mill Street		from S.R. 342 to end of road	Paved AC	2	0.10
Six Mile Canyon Road		from S.R. 342 to County Line	Paved AC	2	6.00
Toll Road		from S.R. 342 to end of street	Paved AC	2	0.15
Seven Mile Canyon Road		from S.R. 342 to last house	Dirt	1	0.60
Lousetown Road		from S.R. 342 north to Bullfrog Road	Paved AC	2	5.87
Cartwright Road		from S.R. 342 to Fire Station	Paved AC	2	3.12
				Page 2 Total	27.26

Local Government Street and Roadway Inventory (continued)

1 Street Name	2 Route No.	3 Location Description	4 Surface Type	5 Number of Lanes	6 Length (miles)
			Previous Page Total		27.26
Mark Twain Estates:					
Sam Clemens's		County line to Sutro Springs	Paved AC	2	1.10
Huckleberry Way		Sam Clemens to Sutro Springs	Paved AC	2	0.50
Martin Lane		Sam Clemens to Sutro Springs	Paved AC	2	0.70
Prospector		Sam Clemens to Sutro Springs	Paved AC	2	0.60
Tom Sawyer Way		Sam Clemens to Sutro Springs	Paved AC	2	0.40
Sutro Springs		from County line to Territory Street	Paved AC	2	1.20
Territory Road		from Sutro Springs to LaFond	Paved AC	2	0.80
La Fond Road		from Territory Rd to County Line	Paved AC	2	0.50
Wagon Wheel Way		from Sutro Springs to LaFond	Paved AC	2	0.80
Willie Way		from Sutro Springs to Territory	Paved AC	2	0.40
Mary Way		from Wagon Wheel to Territory	Paved AC	2	0.50
Edith Lane		from Wagon Wheel to Territory	Paved AC	2	0.60
Julie Way		from Wagon Wheel to Territory	Paved AC	2	0.50
Elizabeth Way		from Wagon Wheel to Territory	Paved AC	2	0.60
Jumping Frog Circle		from Tom Sawyer to end of road	Dirt	2	0.10
Gold Hill					
American Flat Road (upper)		from S.R. 342	Dirt	2	1.70
(lower)		from S.R. 342	Dirt	2	2.00
Crown Point Street					
Keystone Circle			Dirt	2	0.40
Skyline		from S.R. 342 to Cabin In The Sky	Paved AC	2	0.20
Ophir Grade		from S.R. 342 to 5 mile reservoir	Dirt	2	5.00
Slippery Gulch Rd		from Keystone to end		2	0.40
Telegraph Street		Off Blanchard		2	1.10
Tunnel Road		S.R. 341 to S.R. 342		2	1.00
Union			Paved AC	2	0.30
Blanchard		S.R. 342 west	Paved AC	1.5	0.30
				Page 3 total	49.06

Local Government Street and Roadway Inventory (continued)

1 Street Name	2 Route No.	3 Location Description	4 Surface Type	5 Number of Lanes	6 Length (miles)
			Previous Page Total		49.06
TRI/Lockwood/Painted Rock:					
Lockwood Drive		Lockwood	Paved AC	2	3.50
Peri Ranch Road		Canyon Way to end of road	Paved AC	2	2.00
Painted Rock Road		Painted Rock	Paved AC	1	3.70
Canyon Way		from County line to gravel pit	Paved AC	2	3.00
Waltham Way		Patrick Exit to USA Parkway	Paved AC	3	4.50
USA Parkway		Highway 80 Bridge to end of road	Paved AC	4	3.80
USA Parkway Extension			Paved AC	4	2.20
Ireland Drive		from Waltham Way to end of road	Paved AC	2	0.60
East Sydney Drive		from USA Parkway to end of road	Paved AC	2	0.90
Denmark Drive		from USA Parkway to end of road	Paved AC	2	1.30
Alexandria Court		from Waltham Way to end of road	Paved AC	2	0.10
Britian Dr.			Paved AC	3	1.20
Denmark Drive West		from USA Parkway to Peru	Paved AC	3	0.20
Italy Drive			Paved AC	2	0.40
London			Paved AC	2	1.40
Megabyte Drive			Paved AC	2	0.20
Milan Drive		from Portofino to end of road	Paved AC	4	0.80
Peru Drive			Paved AC	3	2.30
Pittsburg Drive			Paved AC	2	0.20
Portofino			Paved AC	4	3.00
Venice Drive		from Petsmart to Portofino	Paved AC	2	0.60
West Sydney		from USA Parkway to Peru	Paved AC	3	0.30
Wildhorse			Paved AC	3	0.60
Germany		from USA Parkway to end of road	Paved AC	2	0.20
				Page 4 total	86.06

Appendix B: Patent Information

TOWNSHIP 16 NORTH RANGE 21 EAST OF THE MOUNT DIABLO MERIDIAN, NEVADA

CARSON CITY GR DIST

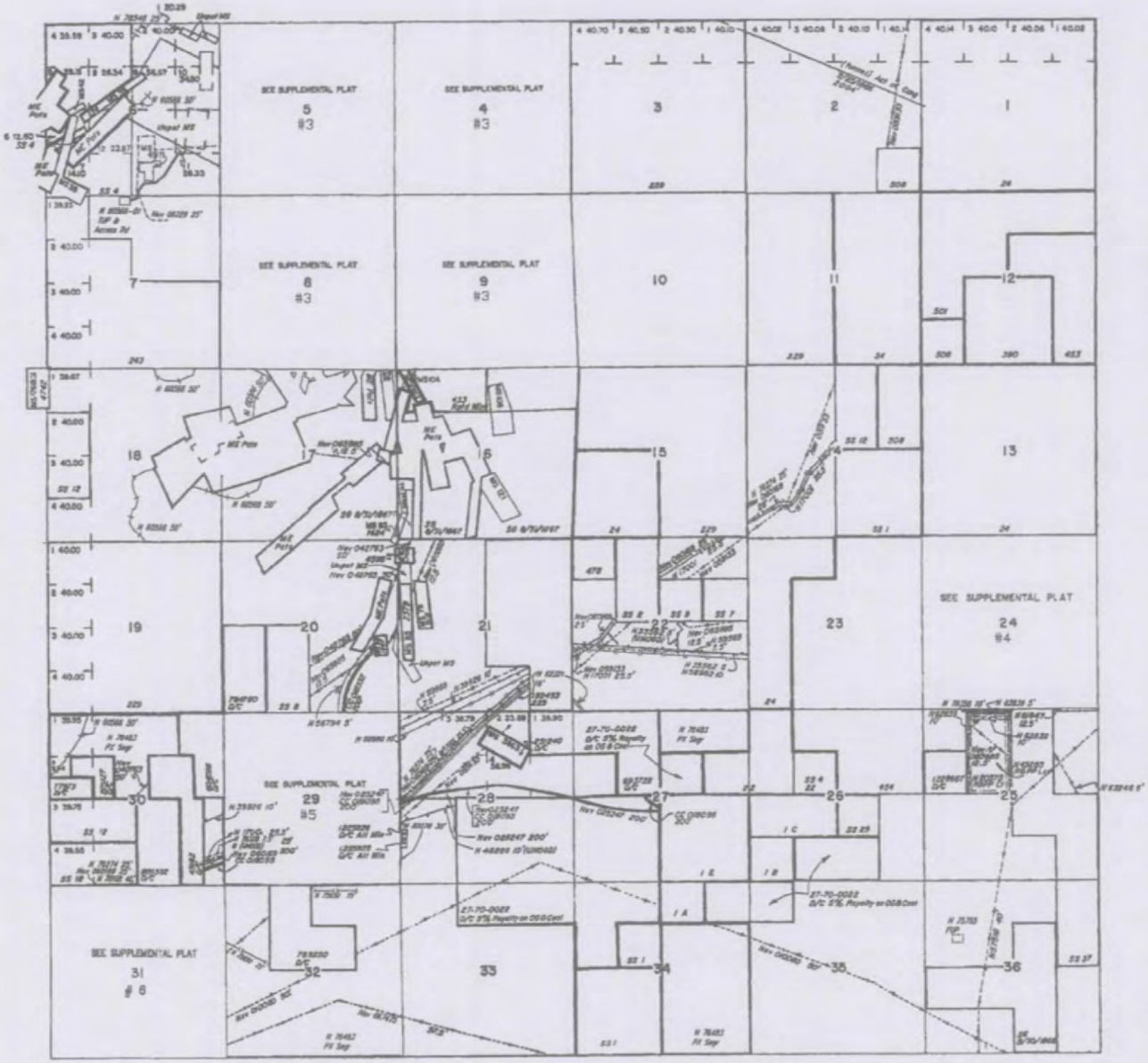

SCALE

30 chains to the inch

WARNING STATEMENT

This plat is the Bureau's representation of the Record of Title and should be used only as a graphic display of the township survey data. Records hereon do not reflect title changes which may have been been effected by lateral movements of rivers or other bodies of water. Refer to the cadastral surveys for official survey information.

STATUS OF PUBLIC DOMAIN
LAND AND MINERAL TITLES

MT PLAT

INDEX TO SEGREGATED TRACTS				
RESURVEY	ORIGINAL SURVEY			
TRACT NO	T	R	SEC	SUBDIVISION

FOR ORDERS EFFECTING DISPOSAL OR USE OF UNIDENTIFIED LANDS WITHDRAWN FOR CLASSIFICATION, MINERALS, WATER AND/OR OTHER PUBLIC PURPOSES, REFER TO INDEX OF MISCELLANEOUS DOCUMENTS.

Certain lands in Sec 29 of this township is affected by an [illegible] public dedications for roads and utilities due [illegible] trust classifications. See the historical index for specific lands affected by small trust classifications.

MS 4001 Apls for Survey affects Secs 16 & 21.

N 57101 R/W Comp Cmdr (UNDOC)
Sec 20: [illegible]
Sec 30: [illegible]

N 56753 LUP Affects:
Sections 24, 25 W/L

Gold Hill The affects portions of Secs 5, 6, 8 and should be referred to in determining status in these sections.

N 56178 R/W A/R/E
Sec 5: Lt 4, W/1
Sec 6: Lt 1, 10, 11, S1/2, SE1/4, W/1

SEE RMS SUPPL 1

CURRENT TO	BY
4/8/08	MS
2/10/09	SCC
2/2/10	MS
1/13/11	MS

N 030
T. 16N
R. 21E

TOWNSHIP 16 NORTH RANGE 21 EAST OF THE MOUNT DIABLO MERIDIAN, NEVADA

CARSON CITY GR DIST

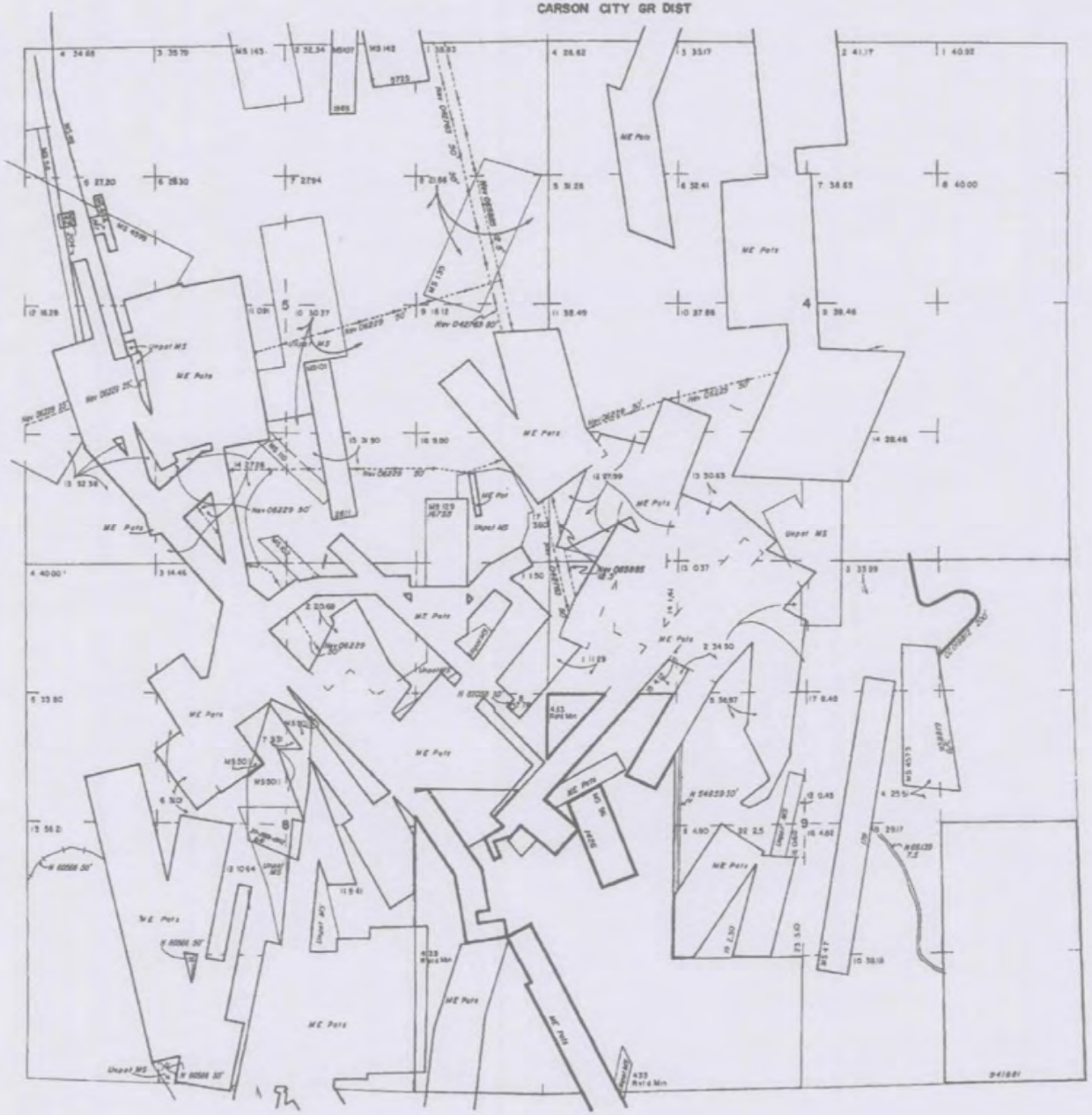

SCALE

5 0 5 10 20

10 chains to the inch

WARNING STATEMENT

This plat is the Bureau's representation of the Record of Title and should be used only as a graphic display of the township survey data. Records hereon do not reflect title changes which may have been been effected by litoral movements of rivers or other bodies of water. Refer to the cadastral surveys for actual survey information.

STATUS OF PUBLIC DOMAIN LAND AND MINERAL TITLES

MTP SUPPL SEC 4,5,8,9

INDEX TO SEGREGATED TRACTS				
RESURVEY	ORIGINAL SURVEY			
TRACT NO	T	R	SEC	SUBDIVISION

FOR ORDERS EFFECTING DISPOSAL OR USE OF UNIDENTIFIED LANDS WITHDRAWN FOR CLASSIFICATION, MINERALS, WATER AND/OR OTHER PUBLIC PURPOSES, REFER TO INDEX OF MISCELLANEOUS DOCUMENTS.

The acreage of the following Lots do not reflect deductions of the areas included in Pat MS's as indicated

Sec	Lot	Acreage	Pat MS
4	12	27.98	3792
4	13	30.03	3792
8	2	20.69	4125
8	5	37.80	3760
8	6	31.01	3760
9	1	11.29	3792
9	2	34.50	3761
9	3	33.99	4573
9	4	25.31	4573
9	14	1.41	3792
9	15	4.10	3761

FOR DETAILED INFORMATION ON LOT LOCATIONS AND ACREAGES REFER TO CADASTRAL SURVEY RECORDS

Note that the offset portions of Secs 5,8 are shown be reduced in determining acres in these sections

N 56179 R/W A/784

Sec 5: (L1 & L2 W/)

CURRENT TO	BY
2/17/04	MS
10/21/04	MS
3/16/05	MS
2/25/08	MS
4/22/08	MS
3/10/09	SCL

N-030

T. 16N.

R. 21E

TOWNSHIP 16 NORTH RANGE 21 EAST OF THE MOUNT DIABLO MERIDIAN, NEVADA

CARSON CITY GR DIST

STATUS OF PUBLIC DOMAIN
LAND AND MINERAL TITLES

MT
SUPPL Sec 24

INDEX TO SEGREGATED TRACTS				
RESURVEY	ORIGINAL SURVEY			
TRACT NO	T	R	SEC	SUBDIVISION

FOR ORDERS EFFECTING DISPOSAL OR USE OF UNIDENTIFIED LANDS WITHDRAWN FOR CLASSIFICATION, MINERALS, WATER AND/OR OTHER PUBLIC PURPOSES, REFER TO INDEX OF MISCELLANEOUS DOCUMENTS.

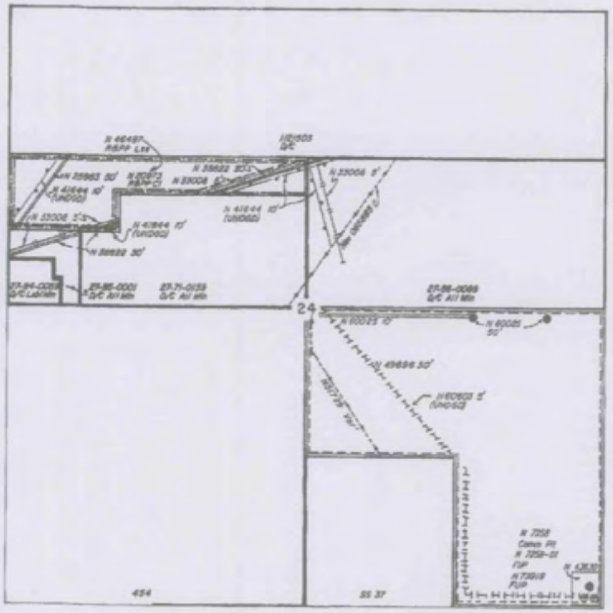

SCALE
5 0 5 10 20
10 chains to the inch

WARNING STATEMENT

This plat is the Bureau's representation of the Record of Title and should be used only as a graphic display of the township survey data. Records hereon do not reflect title changes which may have been effected by lateral movements of rivers or other bodies of water. Refer to the cadastral surveys for official survey information.

CURRENT TO	BY
4/16/03	MS
6/8/04	MS
10/31/05	MS
3/31/06	MS
2/10/09	SCC
2/2/10	MS

N-030
MTP Suppl
Sec 24

T. 16 N
R. 21 E

TOWNSHIP 16 NORTH RANGE 21 EAST OF THE MOUNT DIABLO MERIDIAN, NEVADA

CARSON CITY GR DIST

SCALE

5 chains to the inch

WARNING STATEMENT

This plat is the Bureau's representation of the Record of Title and should be used only as a graphic display of the township survey data. Records hereon do not reflect title changes which may have been been effected by lateral movements of rivers or other bodies of water. Refer to the cadastral surveys for official survey information.

STATUS OF PUBLIC DOMAIN LAND AND MINERAL TITLES

MTP SUPPL Sec 29

INDEX TO SEGREGATED TRACTS				
RESURVEY	ORIGINAL SURVEY			
TRACT NO	T	R	SEC	SUBDIVISION

FOR ORDERS EFFECTING DISPOSAL OR USE OF UNIDENTIFIED LANDS WITHDRAWN FOR CLASSIFICATION, MINERALS, WATER AND/OR OTHER PUBLIC PURPOSES, REFER TO INDEX OF MISCELLANEOUS DOCUMENTS.

Certain lands in Sec 29 of this township is affected by unrecorded public dedications for roads and utilities due to previous small tract classifications. See the historical index for specific lands affected by small tract classifications.

N 57101 R/W Comm Cable (UNDGD)

Sec 29: S1/2NE1/4NE1/4SE1/4, NW1/2SW1/4NE1/4SE1/4, SW1/4SW1/4; W1/2

CURRENT TO	BY
4/8/08	MS
2/10/09	SCC
7/28/09	MS

N 030
T. 16N
R. 21E

TOWNSHIP 16 NORTH RANGE 21 EAST OF THE MOUNT DIABLO MERIDIAN, NEVADA

CARSON CITY GR DIST

STATUS OF PUBLIC DOMAIN
LAND AND MINERAL TITLES

MTP Suppl Sec 31

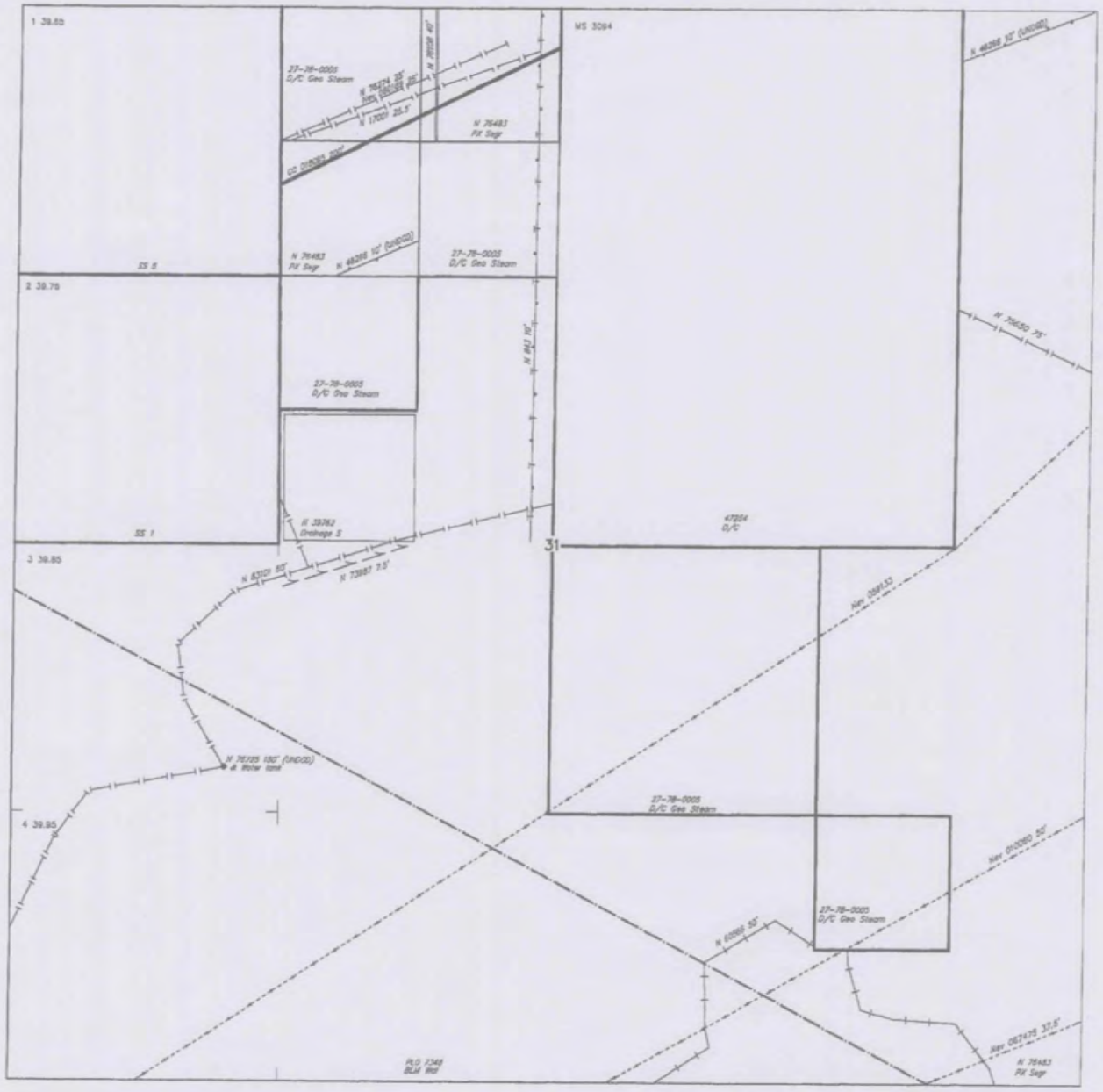

SCALE

5 chains to the inch

WARNING STATEMENT

This plat is the Bureau's representation of the Record of Title and should be used only as a graphic display of the township survey data. Records hereon do not reflect title changes which may have been been effected by lateral movements of rivers or other bodies of water. Refer to the cadastral surveys for official survey information.

INDEX TO SEGREGATED TRACTS				
RESURVEY	ORIGINAL SURVEY			
TRACT NO	T	R	SEC	SUBDIVISION

FOR ORDERS EFFECTING DISPOSAL OR USE OF UNIDENTIFIED LANDS WITHDRAWN FOR CLASSIFICATION, MINERALS, WATER AND/OR OTHER PUBLIC PURPOSES REFER TO INDEX OF MISCELLANEOUS DOCUMENTS.

N 46467 R/W Pipeline, access rd, wells, spring collection structures: Sec 31; NENENW (W/A)

N 47440 R/W A/Rd, drainage retention basin, utility corridor for all utilities except Natural Gas effects Sec31; SWNENW (W/A)

N 57101 R/W Comm Cable (UNDGD) effects Sec 31; NENW (W/A)

N 65731 R/W Pipeline 10" effects Sec 31; SWSWNENW (W/A)

N 58052 R/W Powerline effects Sec 31; NENENW, SENENW, E2SENW (W/A)

CURRENT TO	BY	CURRENT TO	BY
2/10/09	SLC		

N-030
T. 16 N
R. 21 E
Sec 31

TOWNSHIP 16 NORTH RANGE 21 EAST OF THE MOUNT DIABLO MERIDIAN, NEVADA

STATUS OF PUBLIC DOMAIN
LAND AND MINERAL TITLES

RHM SUPPL I

N 65779 R/W A/Pd 25'
Sec 21: SW1/4SE1/4, W/1
Sec 22: SW1/4NW1/4, NW1/4SW1/4, W/1
Sec 29: Lots 2-3, S1/2NW1/4, NW1/4SW1/4, W/1

N 66467 R/W Pipeline, A/Pd, Water, Spring Collection Structures
Sec 6: N5 38, W/1
Sec 12: N1/4, NE1/4SW1/4, W1/2SE1/4, W/1
Sec 30: W1/2NW1/2SW1/4NE1/4, NE1/4NW1/4, E1/2SE1/4NW1/4, W/1

CURRENT TO	BY
5/15/95	LM BC
2/10/09	SCC

RHM SUPPL I
T. 16 N.
R. 21 E.

TOWNSHIP 17 NORTH RANGE 21 EAST OF THE MOUNT DIABLO MERIDIAN, NEVADA

SECTION OR TRACT	SUBDIVISION NE ¼	NW ¼	SW ¼	SE ¼	LOTS	OTHER DESCRIPTION	ACRES	KIND OF ENTRY -OR- PURPOSE OF ORDER	SERIAL FILE -OR- ORDER NUMBER	DATE OF ACTION	DATE POSTED	— REMARKS — E. G. DATE CLOSED, TERMINATED, REJECTED OR RESCINDED
	NE NW SW SE	NE NW SW SE	NE NW SW SE	NE NW SW SE								
					FOR ORDERS EFFECTING DISPOSAL OR USE OF UNIDENTIFIED LANDS WITHDRAWN FOR CLASSIFICATION, MINERALS, WATER, AND/OR OTHER PUBLIC PURPOSES, REFER TO INDEX OF MISCELLANEOUS DOCUMENTS						
						All Secs 16 & 36						Title to State vested by Proc 10/31/1864, subj to prior rights; Rel Ratified Act of
								SG	Act of Cong	3/21/1864		Cong 6/16/1880
						MDB; 16N 21E		R/W Tunnel	Act of Cong	7/25/1866		Known as Sutro Tunnel
29												
32					MS 61		34.74	ME Pat	61	2/4/1870		MC 29; Excluding surface improvements not belonging to Grantee
29					MS 42		6.00	ME Pat	62	2/4/1870		MC 12; Excluding surface improvements not belonging to Grantee
29					MS 51		10.00	ME Pat	63	2/4/1870		MC 41; Excluding surface improvements not belonging to Grantee
29					MS 62		24.00	ME Pat	64	2/4/1870		MC 45; Excluding surface improvements not belonging to Grantee
29					MS 50		5.56	ME Pat	67	2/15/1870		MC 39; Excluding surface improvements not belonging to Grantee
31												
32					MS 60		4.84	ME Pat	68	2/15/1870		MC 28; Excluding surface improvements not belonging to Grantee
20					MS 37		37.27	ME Pat	124	6/11/1870		MC 50
31												
32					MS 53		.74	ME Pat	125	6/11/1870		MC 53
31												
32					MS 58		1.68	ME Pat	128	6/11/1870		MC 30
31												
32					MS 59		.74	ME Pat	129	6/11/1870		MC 31
31												
32					MS 54		1.48	ME Pat	130	6/11/1870		MC 37
31												
32					MS 55		1.85	ME Pat	131	6/11/1870		MC 38
29					MS 66		5.89	ME Pat	132	6/11/1870		MC 48
23												
24					MS 38		14.45	ME Pat	139	9/21/1870		MC 7
23					MS 47		69.78	ME Pat	140	9/21/1870		MC 20
31												
32					MS 63		9.00	ME Pat	142	9/21/1870		MC 49; Excluding all surface improvements not belonging to Grantee
31												
32					MS 64		1.00	ME Pat	143	9/21/1870		MC 56; Excluding all surface improvements not belonging to Grantee
31												
32					MS 56		2.04	ME Pat	149	11/10/1870		MC 59
31												
32					MS 57		.74	ME Pat	150	11/10/1870		MC 60
23					MS 39		3.44	ME Pat	157	11/25/1870		MC 8
					See Rmks	Gold Hill Tns	10453 Sq Ft	CE Tns Pat	1	12/10/1870		Blk 2; Lots 12, 13; R D
					Blk 5; 3; R C	Gold Hill Tns	13095 Sq Ft	CE Tns Pat	2	12/10/1870		
					Blk 2; 11; R D	Gold Hill Tns	2515 Sq Ft	CE Tns Pat	4	12/10/1870		
					Blk 2; 14; R D							
					Blk 5; 6; R C	Gold Hill Tns	6966 Sq Ft	CE Tns Pat	5	12/10/1870		
					Blk 1; 43; R	Gold Hill Tns	3649 Sq Ft	CE Tns Pat	8	12/10/1870		
					Blk 1; 22; R I	Gold Hill Tns	1525 Sq Ft	CE Tns Pat	9	12/10/1870		
					Blk 3; 7; R D	Gold Hill Tns	2694 Sq Ft	CE Tns Pat	10	12/10/1870		
					See Rmks	Gold Hill Tns	28625 Sq Ft	CE Tns Pat	13	12/10/1870		Blk 5; Lots 20, 30; R C
					See Rmks	Gold Hill Tns	15733 Sq Ft	CE Tns Pat	14	12/10/1870		Blk 5; Lots 13, 24; R C
					Blk 5; 19; R C							
					Blk 4; 5; R D	Gold Hill Tns	25403 Sq Ft	CE Tns Pat	15	12/10/1870		
					Blk 1; 7; R D	Gold Hill Tns	5740 Sq Ft	CE Tns Pat	17	12/10/1870		
					Blk 1; 25; R I	Gold Hill Tns	7700 Sq Ft	CE Tns Pat	18	12/10/1870		
								(Continued on page 2)				

T 17N
R 21E
Page 1

TOWNSHIP 17 NORTH RANGE 21 EAST OF THE MOUNT DIABLO MERIDIAN, NEVADA

SECTION OR TRACT	SUBDIVISION NE ¼				NW ¼				SW ¼				SE ¼				LOTS	OTHER DESCRIPTION	ACRES	KIND OF ENTRY -or- PURPOSE OF ORDER	SERIAL FILE -or- ORDER NUMBER	DATE OF ACTION	DATE POSTED	— REMARKS — E. G. DATE CLOSED, TERMINATED, REJECTED OR RESCINDED
	NE	NW	SW	SE	NE	NW	SW	SE	NE	NW	SW	SE	NE	NW	SW	SE								
FOR ORDERS EFFECTING DISPOSAL OR USE OF UNIDENTIFIED LANDS WITHDRAWN FOR CLASSIFICATION, MINERALS, WATER, AND/OR OTHER PUBLIC PURPOSES, REFER TO INDEX OF MISCELLANEOUS DOCUMENTS																								
																	Blk 1; 19; R I	Gold Hill Tns	3000 Sq Ft	CE Tns Pat	19	12/10/1870		
																	Blk 1; 5; R B	Gold Hill Tns	4177 Sq Ft	CE Tns Pat	20	12/10/1870		
																	Blk 3; 3; R C							
																	Blk 4; 4; R C	Gold Hill Tns	7392 Sq Ft	CE Tns Pat	21	12/10/1870		
																	Blk 4; 5, 9; R C	Gold Hill Tns	9527 Sq Ft	CE Tns Pat	22	12/10/1870		
																	Blk 2; 7; R E	Gold Hill Tns	2257 Sq Ft	CE Tns Pat	24	12/10/1870		
																	Blk 2; 8; R E	Gold Hill Tns	2125 Sq Ft	CE Tns Pat	25	12/10/1870		
																	Blk 1; 23; R D	Gold Hill Tns	2180 Sq Ft	CE Tns Pat	26	12/10/1870		
																	Blk 1; 8; R A							
																	Blk 1; 14; R B	Gold Hill Tns	8853 Sq Ft	CE Tns Pat	27	12/10/1870		
																	Blk 5; 39; R C	Gold Hill Tns	3250 Sq Ft	CE Tns Pat	28	12/10/1870		
																	Blk 3; 6; R D	Gold Hill Tns	7310 Sq Ft	CE Tns Pat	30	12/10/1870		
																	Blk 2; 9; R E	Gold Hill Tns	3418 Sq Ft	CE Tns Pat	33	12/10/1870		
																	Blk 1; 20; R H	Gold Hill Tns	2957 Sq Ft	CE Tns Pat	34	12/10/1870		
																	Blk 1; 19; R H	Gold Hill Tns	3037 Sq Ft	CE Tns Pat	35	12/10/1870		
																	Blk 1; 21; R H	Gold Hill Tns	2520 Sq Ft	CE Tns Pat	36	12/10/1870		
																	Blk 1; 22; R H	Gold Hill Tns	3655 Sq Ft	CE Tns Pat	37	12/10/1870		
																	Blk 1; 5; R A							
																	Blk 1; 12; R B	Gold Hill Tns	10555 Sq Ft	CE Tns Pat	38	12/10/1870		
																	Blk 2; 2; R D	Gold Hill Tns	2400 Sq Ft	CE Tns Pat	40	12/10/1870		
																	Blk 1; 28; R H	Gold Hill Tns	2037 Sq Ft	CE Tns Pat	40½	12/10/1870		
																	Blk 1; 17; R H	Gold Hill Tns	2100 Sq Ft	CE Tns Pat	41	12/10/1870		
																	Blk 1; 36; R O	Gold Hill Tns	32406 Sq Ft	CE Tns Pat	43	12/10/1870		
																	Blk 1; 20; R D	Gold Hill Tns	1662 Sq Ft	CE Tns Pat	44	12/10/1870		
																	Blk 2; 5, 6; R D	Gold Hill Tns	2680 Sq Ft	CE Tns Pat	47	12/10/1870		
																	Blk 1; 22; R D							
																	Blk 1; 12; A H	Gold Hill Tns	7434 Sq Ft	CE Tns Pat	48	12/10/1870		
																	Blk 1; 5; R D							
																	Blk 4; 20; R C	Gold Hill Tns	20754 Sq Ft	CE Tns Pat	49	12/10/1870		
																	Blk 1; 7; R A							
																	Blk 1; 13; R B	Gold Hill Tns	3200 Sq Ft	CE Tns Pat	51	12/10/1870		
																	Blk 1; 13; R F	Gold Hill Tns	1579 Sq Ft	CE Tns Pat	52	12/10/1870		
																	Blk 1; 27; R D							
																	Blk 1; 41; R G	Gold Hill Tns	13425 Sq Ft	CE Tns Pat	53	12/10/1870		
																	Blk 2; 26; R B	Gold Hill Tns	3520 Sq Ft	CE Tns Pat	54	12/10/1870		
																	Blk 1; 28; R D	Gold Hill Tns	3080 Sq Ft	CE Tns Pat	55	12/10/1870		
																	Blk 5; 44; R C	Gold Hill Tns	13856 Sq Ft	CE Tns Pat	55½	12/10/1870		
																	Blk 3; 4, 5; R D	Gold Hill Tns	3840 Sq Ft	CE Tns Pat	57	12/10/1870		
																	See Remks	Gold Hill Tns	3605 Sq Ft	CE Tns Pat	58	12/10/1870		Blk 1; Lots 16, 19; R D
																	Blk 1; 14; R A	Gold Hill Tns	4905 Sq Ft	CE Tns Pat	59	12/10/1870		
																	Blk 5; 10; R D	Gold Hill Tns	8605 Sq Ft	CE Tns Pat	61	12/10/1870		
																	Blk 5; 35; R C							
																	Blk 2; 7; R B	Gold Hill Tns	3074 Sq Ft	CE Tns Pat	63	12/10/1870		
																	Blk 2; 4; R D	Gold Hill Tns	1600 Sq Ft	CE Tns Pat	65	12/10/1870		
																	Blk 1; 27; R H	Gold Hill Tns	2025 Sq Ft	CE Tns Pat	66	12/10/1870		
																	Blk 4; 11; R C	Gold Hill Tns	1746 Sq Ft	CE Tns Pat	67	12/10/1870		
																	Blk 4; 7; R C	Gold Hill Tns	2794 Sq Ft	CE Tns Pat	68	12/10/1870		
																	Blk 1; 10; R J	Gold Hill Tns	5100 Sq Ft	CE Tns Pat	69	12/10/1870		
																				(Continued on page3)				

T 17N
R 21E
Page 2

TOWNSHIP 17 NORTH RANGE 21 EAST OF THE MOUNT DIABLO MERIDIAN, NEVADA

SECTION OR TRACT	SUBDIVISION NE 1/4	NW 1/4	SW 1/4	SE 1/4	LOTS	OTHER DESCRIPTION	ACRES	KIND OF ENTRY -OR- PURPOSE OF ORDER	SERIAL FILE -OR- ORDER NUMBER	DATE OF ACTION	DATE POSTED	— REMARKS — E. G. DATE CLOSED, TERMINATED, REJECTED OR RESCINDED
					FOR ORDERS EFFECTING DISPOSAL OR USE OF UNIDENTIFIED LANDS WITHDRAWN FOR CLASSIFICATION, MINERALS, WATER, AND/OR OTHER PUBLIC PURPOSES, REFER TO INDEX OF MISCELLANEOUS DOCUMENTS							
					Blk 5; 1; R C							
					Blk 4; 24; R C	Gold Hill Tns	3354 Sq Ft	CE Tns Pat	72	12/10/1870		
					Blk 2; 12; R C							
					Blk 2; 8; R P	Gold Hill Tns	4466 Sq Ft	CE Tns Pat	73	12/10/1870		
					Blk 2; 31; R B	Gold Hill Tns	6710 Sq Ft	CE Tns Pat	75	12/10/1870		
					Blk 5; 10; R C	Gold Hill Tns	5695 Sq Ft	CE Tns Pat	78	12/10/1870		
					Blk 2; 7; R D	Gold Hill Tns	3537 Sq Ft	CE Tns Pat	79	12/10/1870		
					Blk 1; 13; R H	Gold Hill Tns	1573 Sq Ft	CE Tns Pat	80	12/10/1870		
					Blk 1; 31; R H	Gold Hill Tns	74444 Sq Ft	CE Tns Pat	82	12/10/1870		
					Blk 3; 11; R H	Gold Hill Tns	2412 Sq Ft	CE Tns Pat	84	12/10/1870		
					Blk 4; 15; R C	Gold Hill Tns	1208 Sq Ft	CE Tns Pat	85	12/10/1870		
					Blk 4; 16; R C	Gold Hill Tns	1224 Sq Ft	CE Tns Pat	86	12/10/1870		
					Blk 1; 25; R O	Gold Hill Tns	3700 Sq Ft	CE Tns Pat	87	12/10/1870		
					Blk 2; 1; R B							
					Blk 1; 16; R A	Gold Hill Tns	1751 Sq Ft	CE Tns Pat	89	12/10/1870		
					Blk 4; 21; R C	Gold Hill Tns	6848 Sq Ft	CE Tns Pat	92	12/10/1870		
					Blk 4; 3; R D	Gold Hill Tns	2575 Sq Ft	CE Tns Pat	94	12/10/1870		
					Blk 1; 2; R O	Gold Hill Tns	5310 Sq Ft	CE Tns Pat	94½	12/10/1870		
					Blk 5; 17; R C	Gold Hill Tns	4962 Sq Ft	CE Tns Pat	96	12/10/1870		
					Blk 1; 3; R I	Gold Hill Tns	11676 Sq Ft	CE Tns Pat	101	12/10/1870		
					Blk 2; 7; R C							
					Blk 2; 10; R P	Gold Hill Tns	8825 Sq Ft	CE Tns Pat	102	12/10/1870		
					Blk 4; 8; R D	Gold Hill Tns	2562 Sq Ft	CE Tns Pat	103	12/10/1870		
					Blk 1; 5; R F	Gold Hill Tns	2975 Sq Ft	CE Tns Pat	107	12/10/1870		
					Blk 1; 11; R I	Gold Hill Tns	1990 Sq Ft	CE Tns Pat	111	12/10/1870		
					Blk 1; 10; R I	Gold Hill Tns	2790 Sq Ft	CE Tns Pat	116	12/10/1870		
					Blk 5; 7; R D	Gold Hill Tns	12688 Sq Ft	CE Tns Pat	121	12/10/1870		
					Blk 5; 26; R C							
					Blk 2; 28; R B	Gold Hill Tns	14261 Sq Ft	CE Tns Pat	129	12/10/1870		
					Blk 1; 11; R O	Gold Hill Tns	2375 Sq Ft	CE Tns Pat	132	12/10/1870		
					Blk 1; 12; R I	Gold Hill Tns	1312 Sq Ft	CE Tns Pat	151	12/10/1870		
					Blk 5; 23; R C	Gold Hill Tns	11781 Sq Ft	CE Tns Pat	152	12/10/1870		
					Blk 1; 5; R G							
					Blk 2; 5; R E	Gold Hill Tns	8194 Sq Ft	CE Tns Pat	153	12/10/1870		
					Blk 2; 5; R P	Gold Hill Tns	11289 Sq Ft	CE Tns Pat	156	12/10/1870		
					Blk 3; 8; R D	Gold Hill Tns	5237 Sq Ft	CE Tns Pat	157	12/10/1870		
					Blk 1; 9; R D	Gold Hill Tns	1845 Sq Ft	CE Tns Pat	158	12/10/1870		
					Blk 1; 4; R P	Gold Hill Tns	8695 Sq Ft	CE Tns Pat	159	12/10/1870		
					Blk 3; 8; R E	Gold Hill Tns	5900 Sq Ft	CE Tns Pat	168	12/10/1870		
					Blk 5; 8; R D	Gold Hill Tns	1760 Sq Ft	CE Tns Pat	170	12/10/1870		
					Blk 1; 17; R D	Gold Hill Tns	2840 Sq Ft	CE Tns Pat	172	12/10/1870		
					Blk 1; 18; R I	Gold Hill Tns	2000 Sq Ft	CE Tns Pat	174	12/10/1870		
					Blk 1; 2; R I							
					Blk 1; 34; R G	Gold Hill Tns	45613 Sq Ft	CE Tns Pat	176	12/10/1870		
					Blk 1; 23; R H	Gold Hill Tns	1186 Sq Ft	CE Tns Pat	177	12/10/1870		
					Blk 2; 2; R P	Gold Hill Tns	3330 Sq Ft	CE Tns Pat	179	12/10/1870		
					Blk 4; 19; R C							
					Blk 1; 9; R B	Gold Hill Tns	6456 Sq Ft	CE Tns Pat	187	12/10/1870		
					Blk 1; 14; R G	Gold Hill Tns	3550 Sq Ft	CE Tns Pat	189	12/10/1870		

(Continued on page4)

T. 17N
R. 21E
Page 3

TOWNSHIP 17 NORTH RANGE 21 EAST OF THE MOUNT DIABLO MERIDIAN, NEVADA

SECTION OR TRACT	SUBDIVISION NE ¼ NE	NW	SW	SE	NW ¼ NE	NW	SW	SE	SW ¼ NE	NW	SW	SE	SE ¼ NE	NW	SW	SE	LOTS	OTHER DESCRIPTION	ACRES	KIND OF ENTRY -or- PURPOSE OF ORDER	SERIAL FILE -or- ORDER NUMBER	DATE OF ACTION	DATE POSTED	— REMARKS — E. G. DATE CLOSED, TERMINATED, REJECTED OR RESCINDED
FOR ORDERS EFFECTING DISPOSAL OR USE OF UNIDENTIFIED LANDS WITHDRAWN FOR CLASSIFICATION, MINERALS, WATER, AND/OR OTHER PUBLIC PURPOSES, REFER TO INDEX OF MISCELLANEOUS DOCUMENTS																								
																	Blk 1; 21; R O	Gold Hill Tns	5000 Sq Ft	CE Tns Pat	190	12/10/1870		
																	Blk 5; 7; R C	Gold Hill Tns	4321 Sq Ft	CE Tns Pat	191	12/10/1870		
28	X	X							X									15N 18E	120.00	SS Internal Improvements	7	1/6/1871		
31																								
32																	MS 66		9.00	ME Pat	216	5/11/1871		MC 63; Excluding all surface improvements not belonging to Grantee
																	Blk 2; 15; R D	Gold Hill Tns	5022 Sq Ft	CE Tns Pat	58	6/12/1871		
8													X					32N 17E	40.00	SS Internal Improvements	9	9/16/1871		
26	X	X			X		X	X		X								13N 19E	240.00	SS Internal Improvements	10	2/5/1872		
																	Blk 5; 1, 3; R D	Gold Hill Tns	8916 Sq Ft	CE Tns Pat	32	9/3/1872		
																	Blk 5; 8; R C	Gold Hill Tns	3060 Sq Ft	CE Tns Pat	50	9/3/1872		
																	Blk 1; 9; R F	Gold Hill Tns	4955 Sq Ft	CE Tns Pat	71	9/3/1872		
																	Blk 5; 38; R C	Gold Hill Tns	4854 Sq Ft	CE Tns Pat	90	9/3/1872		
																	Blk 4; 4; R E	Gold Hill Tns	17290 Sq Ft	CE Tns Pat	99	9/3/1872		
																	Blk 5; 6; R D	Gold Hill Tns	1000 Sq Ft	CE Tns Pat	109	9/3/1872		
																	Blk 4; 9; R D	Gold Hill Tns	1938 Sq Ft	CE Tns Pat	125	9/3/1872		
																	Blk 4; 6; R C	Gold Hill Tns	3587 Sq Ft	CE Tns Pat	131	9/3/1872		
																	Blk 1; 18; R D	Gold Hill Tns	2400 Sq Ft	CE Tns Pat	144	9/3/1872		
																	Blk 3; 5; R C							
																	Blk 1; 14; R O	Gold Hill Tns	28401 Sq Ft	CE Tns Pat	148	9/3/1872		
																	Blk 5; 9; R C	Gold Hill Tns	3480 Sq Ft	CE Tns Pat	164	9/3/1872		
																	Blk 1; 7; R H	Gold Hill Tns	2000 Sq Ft	CE Tns Pat	165	9/3/1872		
																	Blk 4; 12; R D	Gold Hill Tns	4700 Sq Ft	CE Tns Pat	171	9/3/1872		
																	Blk 4; 6; R D	Gold Hill Tns	2644 Sq Ft	CE Tns Pat	182	9/3/1872		
																	Blk 5; 4; R C	Gold Hill Tns	2572 Sq Ft	CE Tns Pat	184½	2/10/1873		
																	Blk 5; 16; R C	Gold Hill Tns	5107 Sq Ft	CE Tns Pat	196	2/10/1873		
																	Blk 3a 2; R B	Gold Hill Tns	5904 Sq Ft	CE Tns Pat	200	2/10/1873		
																	Blk 5; 46; R C	Gold Hill Tns	6441 Sq Ft	CE Tns Pat	201	2/10/1873		
29																	MS 71		3.85	ME Pat	638	10/18/1873		MC 67
29																	MS 78		6.09	ME Pat	640	10/18/1873		MC 78; Excluding portion within Sutro Tunnel Grant
29																	MS 74		3.58	ME Pat	641	10/18/1873		MC 79; Excluding MS 50 & 71 & Portion within Sutro Tunnel Grant
32																	MS 84		4.80	ME Pat	642	10/18/1873		MC 82; Excluding portion within Sutro Tunnel Grant
32																	MS 85		6.30	ME Pat	643	10/18/1873		MC 83; Excluding portion within Sutro Tunnel Grant
32																	MS 86		5.49	ME Pat	644	10/18/1873		MC 84; Excluding portion within Sutro Tunnel Grant
32																	MS 88		10.06	ME Pat	645	10/18/1873		MC 85; Excluding portion within Sutro Tunnel Grant
20																								
29																	MS 75		5.50	ME Pat	716	12/24/1873		MC 72
32																	MS 72		8.72					MC 71; Excluding all surface improvements not belonging to Grantee; Canc by ltr
																				ME Pat	751	1/24/1874		8/5/1874
29																								
30																	MS 67		4.09	ME Pat	755	1/30/1874		MC 70; Excluding portion within Sutro Tunnel Grant
32																	MS 72		8.72	ME Pat	998	8/6/1874		MC 71; Excluding MS 63, 66, 68, 79, All surface improvements not belonging to Grantee
28																	MS 76 A & B		21.60	ME Pat	1067	10/17/1874		MC 73
21																								
22																	MS 97		27.54	ME Pat	1079	11/6/1874		MC 120
29																	MS 81		1.79	ME Pat	1080	11/6/1874		MC 81; Excluding Sutro Tunnel Grant
17																								
20																	MS 91		11.01	ME Pat	1139	12/31/1874		MC 100
32																	MS 79		26.55	ME Pat	1254	3/25/1875		MC 74
																				(Continued on page5)				

2

T 17N
R 21E
Page 4

TOWNSHIP 17 NORTH RANGE 21 EAST OF THE MOUNT DIABLO MERIDIAN, NEVADA

SECTION OR TRACT	SUBDIVISION NE ¼	NW ¼	SW ¼	SE ¼	LOTS	OTHER DESCRIPTION	ACRES	KIND OF ENTRY -OR- PURPOSE OF ORDER	SERIAL FILE -OR- ORDER NUMBER	DATE OF ACTION	DATE POSTED	— REMARKS — E. G. DATE CLOSED, TERMINATED, REJECTED OR RESCINDED
					FOR ORDERS EFFECTING DISPOSAL OR USE OF UNIDENTIFIED LANDS WITHDRAWN FOR CLASSIFICATION, MINERALS, WATER, AND/OR OTHER PUBLIC PURPOSES, REFER TO INDEX OF MISCELLANEOUS DOCUMENTS							
					Blk 5; 31; R C							
					Blk 5; 38; R D	Gold Hill Tns; 16N 21E	68346 Sq Ft	CE Tns Pat	42	5/5/1875		
					Blk 2; 3; R B							
					Blk 5; 33; R C	Gold Hill Tns	6519 Sq Ft	CE Tns Pat	91	5/5/1875		
					Blk 1; 13; R J							
					Blk 2; 13; R C	Gold Hill Tns	40936 Sq Ft	CE Tns Pat	97	5/5/1875		
					Blk 4; 18; R C							
					Blk 4; 30½; R C	Gold Hill Tns	7012 Sq Ft	CE Tns Pat	104	5/5/1875		
					Blk 1; 25; R D	Gold Hill Tns	1982 Sq Ft	CE Tns Pat	123	5/5/1875		
					Blk 1; 9; R I	Gold Hill Tns	1150 Sq Ft	CE Tns Pat	146	5/5/1875		
					Blk 2; 19; R D	Gold Hill Tns	2030 Sq Ft	CE Tns Pat	194	5/5/1875		
					Blk 1; 5, 8; R I	Gold Hill Tns	6384 Sq Ft	CE Tns Pat	203	5/5/1875		
					Blk 5; 2; R C	Gold Hill Tns	3395 Sq Ft	CE Tns Pat	211	5/5/1875		
					Blk 1; 1; R B	Gold Hill Tns	1762 Sq Ft	CE Tns Pat	218	5/5/1875		
					Blk 5; 43; R C	Gold Hill Tns	3360 Sq Ft	CE Tns Pat	219	5/5/1875		
					Blk 5; 21; R C	Gold Hill Tns	6770 Sq Ft	CE Tns Pat	222	5/5/1875		
					Blk 1; 1, 2; R J	Gold Hill Tns	6075 Sq Ft	CE Tns Pat	227	5/5/1875		
32					MS 90		7.10	HE Pat	1423	7/21/1875		MC 99
20												
29					MS 129		17.41	HE Pat	1488	5/27/1875		MC 138
					Blk 143; 43	Virginia City Tns	3500 Sq Ft	CE Tns Pat	3	11/1/1875		
					Blk 125; 1							
					Blk 149; 11	Virginia City Tns	See Rmks	CE Tns Pat	4	11/1/1875		10541 2/3 Sq Ft
					Blk 104; 13	Virginia City Tns	3508 Sq Ft	CE Tns Pat	5	11/1/1875		
					Blk 24; 1	Virginia City Tns	2820 Sq Ft	CE Tns Pat	9	11/1/1875		
					Blk 225; 7	Virginia City Tns	5000 Sq Ft	CE Tns Pat	10	11/1/1875		
					Blk 85; 6	Virginia City Tns	8360 Sq Ft	CE Tns Pat	15	11/1/1875		
					Blk 106; 6	Virginia City Tns	5830 Sq Ft	CE Tns Pat	16	11/1/1875		
					Blk 173; 13	Virginia City Tns	5000 Sq Ft	CE Tns Pat	21	11/1/1875		
					Blk 146; 1							
					Blk 84; 12	Virginia City Tns	6977 Sq Ft	CE Tns Pat	24	11/1/1875		
					Blk 82; 10	Virginia City Tns	3000 Sq Ft	CE Tns Pat	25	11/1/1875		
					Blk 105; 1							
					Blk 45; 9	Virginia City Tns	8017½ Sq Ft	CE Tns Pat	29	11/1/1875		
					Blk 245; 3	Virginia City Tns	14130 Sq Ft	CE Tns Pat	30	11/1/1875		
					Blk 88; 1							
					Blk 65; 8	Virginia City Tns	8575 Sq Ft	CE Tns Pat	34	11/1/1875		
					Blk 84; 8							
					Blk 105; 3	Virginia City Tns	4380 Sq Ft	CE Tns Pat	36	11/1/1875		
					Blk 193; 21, 22	Virginia City Tns	11000 Sq Ft	CE Tns Pat	38	11/1/1875		
					Blk 144; 14	Virginia City Tns	9660 Sq Ft	CE Tns Pat	41	11/1/1875		
					Blk 105; 16	Virginia City Tns	3120 Sq Ft	CE Tns Pat	43	11/1/1875		
					Blk 103; 14	Virginia City Tns	2055 Sq Ft	CE Tns Pat	46	11/1/1875		
					Blk 206; 7	Virginia City Tns	2250 Sq Ft	CE Tns Pat	47	11/1/1875		
					Blk 174; 9	Virginia City Tns	6150 Sq Ft	CE Tns Pat	50	11/1/1875		
					Blk 174; 8	Virginia City Tns	6000 Sq Ft	CE Tns Pat	51	11/1/1875		
					Blk 206; 8	Virginia City Tns	1625 Sq Ft	CE Tns Pat	54	11/1/1875		
					Blk 65; 7	Virginia City Tns	See Rmks	CE Tns Pat	57	11/1/1875		3841 2/3 Sq Ft
					Blk 24; 2	Virginia City Tns	4200 Sq Ft	CE Tns Pat	72	11/1/1875		
								(Continued on page6)				

T 17N
R 21E
Page 5

TOWNSHIP 17 NORTH RANGE 21 EAST OF THE MOUNT DIABLO MERIDIAN, NEVADA

SECTION OR TRACT	SUBDIVISION NE¼				NW¼				SW¼				SE¼				LOTS	OTHER DESCRIPTION	ACRES	KIND OF ENTRY -OR- PURPOSE OF ORDER	SERIAL FILE -OR- ORDER NUMBER	DATE OF ACTION	DATE POSTED	— REMARKS — E. G. DATE CLOSED, TERMINATED, REJECTED OR RESCINDED
	NE	NW	SW	SE	NE	NW	SW	SE	NE	NW	SW	SE	NE	NW	SW	SE								
																	FOR ORDERS EFFECTING DISPOSAL OR USE OF UNIDENTIFIED LANDS WITHDRAWN FOR CLASSIFICATION, MINERALS, WATER, AND/OR OTHER PUBLIC PURPOSES, REFER TO INDEX OF MISCELLANEOUS DOCUMENTS							
																	Blk 87; 14	Virginia City Tns	3000 Sq Ft	CE Tns Pat	73	11/1/1875		
																	Blk 85; 3	Virginia City Tns	See Rmks	CE Tns Pat	74	11/1/1875		4796 2/3 Sq Ft
																	Blk 26; 11	Virginia City Tns	3000 Sq Ft	CE Tns Pat	80	11/1/1875		
																	Blk 48; 7	Virginia City Tns	5000 Sq Ft	CE Tns Pat	94	11/1/1875		
																	Blk 49; 4, 5	Virginia City Tns	12286 Sq Ft	CE Tns Pat	95	11/1/1875		
																	Blk 184; 18	Virginia City Tns	970 Sq Ft	CE Tns Pat	104	11/1/1875		
																	Blk 85; 10	Virginia City Tns	2750 Sq Ft	CE Tns Pat	113	11/1/1875		
																	Blk 104; 21	Virginia City Tns	2773 Sq Ft	CE Tns Pat	116	11/1/1875		
																	Blk 69; 5	Virginia City Tns	5000 Sq Ft	CE Tns Pat	120	11/1/1875		
																	Blk 147; 1	Virginia City Tns	6390 Sq Ft	CE Tns Pat	122	11/1/1875		
																	Blk 147; 8	Virginia City Tns	5000 Sq Ft	CE Tns Pat	126	11/1/1875		
																	Blk 140; 6	Virginia City Tns	5000 Sq Ft	CE Tns Pat	129	11/1/1875		
																	Blk 140; 8	Virginia City Tns	2500 Sq Ft	CE Tns Pat	130	11/1/1875		
																	Blk 174; 5	Virginia City Tns	3840 Sq Ft	CE Tns Pat	131	11/1/1875		
																	Blk 174; 6	Virginia City Tns	6000 Sq Ft	CE Tns Pat	132	11/1/1875		
																	Blk 143; 29	Virginia City Tns	2400 Sq Ft	CE Tns Pat	136	11/1/1875		
10									X									14N 26E	40.00	SS Agri College	2	11/20/1875		
32																	MS 102		8.53	ME Pat	1565	11/29/1875		MC 127
33																	MS 105, MS 124	16N 21E	9.18	ME Pat	1566	11/29/1875		MC 136
																	Blk 144; 6	Virginia City Tns	6840 Sq Ft	CE Tns Pat	133	12/1/1875		
																	Blk 175; 13, 14	Virginia City Tns	10000 Sq Ft	CE Tns Pat	135	12/1/1875		
																	Blk 148; N½ 10							
																	Blk 148; 9	Virginia City Tns	7500 Sq Ft	CE Tns Pat	134	8/23/1876		
32																	MS 107, MS 126	16N 21E	10.52	ME Pat	1969	9/23/1876		MC 147
21																	MS 125		14.16	ME Pat	1980	10/6/1876		MC 145
																	See Rmks							Blk 126; N 18' Lot 3
																	Blk 126; 2	Virginia City Tns	5720 Sq Ft	CE Tns Pat	1	11/3/1876		
																	See Rmks	Virginia City Tns	5100 Sq Ft	CE Tns Pat	11	11/3/1876		Blk 90; S½ Lots 1, 2
																	See Rmks							Blk 82; S½ & NWü Lot 8
																	Blk 110; 2	Virginia City Tns	9350 Sq Ft	CE Tns Pat	12	11/3/1876		
																	See Rmks	Virginia City Tns	2625 Sq Ft	CE Tns Pat	13	11/3/1876		Blk 105; S 25' Lot 9
																	See Rmks	Virginia City Tns	1500 Sq Ft	CE Tns Pat	25	11/3/1876		Blk 148; S 15' Lot 2
																	See Rmks	Virginia City Tns	4500 Sq Ft	CE Tns Pat	39	11/3/1876		Blk 193; S½ & S 20' of N½ Lot 20
																	See Rmks	Virginia City Tns	2500 Sq Ft	CE Tns Pat	40	11/3/1876		Blk 90; W½ Lot 2
																	See Rmks							Blk 244; N 62' Lot 3
																	See Rmks	Virginia City Tns	17980 Sq Ft	CE Tns Pat	44	11/3/1876		Blk 243; S 62' of N 400'
																	See Rmks	Virginia City Tns	6700 Sq Ft	CE Tns Pat	45	11/3/1876		Blk 90; E½ & S 58' of W½ Lot 3
																	Blk 153; S½ 4	Virginia City Tns	2500 Sq Ft	CE Tns Pat	49	11/3/1876		
																	See Rmks	Virginia City Tns	3225 Sq Ft	CE Tns Pat	52	11/3/1876		Blk 145; W½ 25' X 47' of S½ & W 25' X 82' of N½ Lot 11
																	Blk 87; S½ 2	Virginia City Tns	2500 Sq Ft	CE Tns Pat	62	11/3/1876		
																	See Rmks	Virginia City Tns	6125 Sq Ft	CE Tns Pat	69	11/3/1876		Blk 129; N 61½' Lot 1
																	See Rmks							Blk 47; S 30' Lot 9
																	Blk 105; 4	Virginia City Tns	4260 Sq Ft	CE Tns Pat	71	11/3/1876		
																	See Rmks							Blk 244; S 6' Lot 1
																	Blk 244; 2	Virginia City Tns	5600 Sq Ft	CE Tns Pat	87	11/3/1876		
																	See Rmks	Virginia City Tns	4000 Sq Ft	CE Tns Pat	100	11/3/1876		Blk 174; N 30' & W½ of S 20' Lot 10
																	Blk 176; S½ 15							
																	Blk 85; 2	Virginia City Tns	8680 Sq Ft	CE Tns Pat	101	11/3/1876		
																	See Rmks	Virginia City Tns	3200 Sq Ft	CE Tns Pat	108	11/3/1876		Blk 66; S 32' Lot 14

(Continued on page 7)

TOWNSHIP 17 NORTH RANGE 21 EAST OF THE MOUNT DIABLO MERIDIAN, NEVADA

SECTION OR TRACT	SUBDIVISION NE¼ NE	NE¼ NW	NE¼ SW	NE¼ SE	NW¼ NE	NW¼ NW	NW¼ SW	NW¼ SE	SW¼ NE	SW¼ NW	SW¼ SW	SW¼ SE	SE¼ NE	SE¼ NW	SE¼ SW	SE¼ SE	LOTS	OTHER DESCRIPTION	ACRES	KIND OF ENTRY -OR- PURPOSE OF ORDER	SERIAL FILE -OR- ORDER NUMBER	DATE OF ACTION	DATE POSTED	— REMARKS — E. G. DATE CLOSED, TERMINATED, REJECTED OR RESCINDED
FOR ORDERS EFFECTING DISPOSAL OR USE OF UNIDENTIFIED LANDS WITHDRAWN FOR CLASSIFICATION, MINERALS, WATER, AND/OR OTHER PUBLIC PURPOSES, REFER TO INDEX OF MISCELLANEOUS DOCUMENTS																								
																	Blk 106; N 33' 4	Virginia City Tns	3630 Sq Ft	CE Tns Pat	117	11/3/1876		
																	See Rmks							Blk 243; S 50' of N 570'
																	Blk 244; 4	Virginia City Tns	17500 Sq Ft	CE Tns Pat	118	11/3/1876		
																	Blk 107; S 25' 1	Virginia City Tns	2500 Sq Ft	CE Tns Pat	119	11/3/1876		
																	Blk 179; S 25' 5							
																	See Rmks	Virginia City Tns	6250 Sq Ft	CE Tns Pat	121	11/3/1876		Blk 149; W½ & N 25' of E½ Lot 8
																	Blk 74; S½ 7							
																	Blk 127; 1	Virginia City Tns	3750 Sq Ft	CE Tns Pat	124	11/3/1876		
																	Blk 194; N 27' 5	Virginia City Tns	1215 Sq Ft	CE Tns Pat	128	11/3/1876		
																	See Rmks	Virginia City Tns	1250 Sq Ft	CE Tns Pat	144	11/3/1876		Blk 145; S 25' Lot 17
																	See Rmks	Virginia City Tns	2000 Sq Ft					Blk 175; Commencing on SW Corner of D Street on Flowery Street running S along the W
																								line of D Street 50', thence at right angles with W line of D Street 40', thence at
																								right angles with said above line 50' more or less to the S line of Flowery Street,
																				CE Tns Pat	145	11/3/1876		thence along the S line of Flowery Street 50' to the point of beginning.
																	Blk 148; S½ 10	Virginia City Tns	2500 Sq Ft	CE Tns Pat	146	11/3/1876		
																	Blk 181; 1	Virginia City Tns	6000 Sq Ft	CE Tns Pat	147	11/3/1876		
9																X			40.00					
13							X			X	X	X							160.00					
27							X		X	X	X	X	X		X	X		15N 18E	320.00	RRG Pat	24	12/5/1876		
28																								
33																	MS 40		12.57	ME Pat	2078	12/23/1876		MC 156; Excluding Portion within Sutro Tunnel Grant
21																	MS 115		19.75	ME Pat	2091	1/8/1877		MC 157
																	See Rmks	Gold Hill Tns	5700 Sq Ft	CE Tns Pat	243	4/5/1877		Blk 5; S 30' Lot 18; R C
																	See Rmks							Blk 177; W½ & E½ Lot 3, N 20' Lot 5
																	Blk 177; 4	Virginia City Tns	10750 Sq Ft	CE Tns Pat	23	4/25/1877		
																	See Rmks	Virginia City Tns	4000 Sq Ft	CE Tns Pat	55	4/25/1877		Blk 207; N 40' of S 45' Lot 7
																	Blk 194; S 27' 6							
																	Blk 174; 4	Virginia City Tns	4080 Sq Ft	CE Tns Pat	85	4/25/1877		
																	See Rmks	Virginia City Tns	10750 Sq Ft					For portion of Blk 243 commencing at a point on E line of Blk 243 116' from its
																								Intersection with South Street, thence W following the S line of land claimed hereto-
																								fore by the Fairview Company a distance of 101', thence in a straight line to SE
																								Corner of Blk 243 130' distance, thence along E line of Blk 243 116' to point of
																				CE Tns Pat	92	4/25/1877		beginning.
																	See Rmks							Blk 148; N 50' Lot 2
																	Blk 144; 16	Virginia City Tns	11000 Sq Ft	CE Tns Pat	125	4/25/1877		
																	Blk 101; 5, 7	Virginia City Tns	5975 Sq Ft	CE Tns Pat	137	4/25/1877		
																	See Rmks	Virginia City Tns	4800 Sq Ft	CE Tns Pat	142	4/25/1877		Blk 44; N 40' Lot 24; R A
																	See Rmks	Virginia City Tns	2125 Sq Ft	CE Tns Pat	153	4/25/1877		Blk 194; N 20' fronting C Street & N 22½' fronting B Street Lot 1
																	See Rmks	Virginia City Tns	1650 Sq Ft	CE Tns Pat	152	6/4/1877		Blk 194; N 30' Lot 4; R B
28																	MS 128		11.35	ME Pat	2597	12/15/1877		MC 170
28																								
29																	MS 119		8.26	ME Pat	2603	12/15/1877		MC 165
28																								
29																	MS 133 A & B		6.86	ME Pat	2679	1/25/1878		MC 174
29																	MS 142		6.16	ME Pat	2768	3/16/1878		MC 176
																	Blk 102; 6	Virginia City Tns	2500 Sq Ft	CE Tns Pat	33	10/1/1878		
20																								
21																								
28																								
29																	MS 108		55.10	ME Pat	3106	3/24/1879		MC 210
																				(Continued on page 8)				

TOWNSHIP 17 NORTH RANGE 21 EAST OF THE MOUNT DIABLO MERIDIAN, NEVADA

SECTION OR TRACT	SUBDIVISION NE ¼ NE	NE ¼ NW	NE ¼ SW	NE ¼ SE	NW ¼ NE	NW ¼ NW	NW ¼ SW	NW ¼ SE	SW ¼ NE	SW ¼ NW	SW ¼ SW	SW ¼ SE	SE ¼ NE	SE ¼ NW	SE ¼ SW	SE ¼ SE	LOTS	OTHER DESCRIPTION	ACRES	KIND OF ENTRY -OR- PURPOSE OF ORDER	SERIAL FILE -OR- ORDER NUMBER	DATE OF ACTION	DATE POSTED	— REMARKS — E. G. DATE CLOSED, TERMINATED, REJECTED OR RESCINDED
	FOR ORDERS EFFECTING DISPOSAL OR USE OF UNIDENTIFIED LANDS WITHDRAWN FOR CLASSIFICATION, MINERALS, WATER, AND/OR OTHER PUBLIC PURPOSES, REFER TO INDEX OF MISCELLANEOUS DOCUMENTS																							
20																								
28																								
29																	MS 135		5.35	ME Pat	3121	4/8/1879		MC 200
32																	MS 145		15.50	ME Pat	3161	5/1/1879		MC 206
32																	MS 147		5.30	ME Pat	3162	5/1/1879		MC 207
32																	MS 146		7.48	ME Pat	3163	5/1/1879		MC 208
21																	MS 107		20.66	ME Pat	3552	11/24/1879		MC 211
21																								
28																	MS 136		15.90	ME Pat	3701	2/6/1880		MC 234
21																	MS 95		20.66	ME Pat	3561	3/30/1880		MC 218
29																	MS 131 A & B		5.21					MC 212; Excluding MS 81, Marla lode claim & all surface improvements not belonging
																				ME Pat	3984	5/27/1880		to Grantee
20																								
29																	MS 171 A & B		51.28	ME Pat	4000	5/27/1880		MC 219
16		X		X	X			X	X			X	X	X	X	X								
36	X	X	X	X	X	X	X	X	X	X	X	X	X	X	X									
																								Grants State 2,000,000 A in lieu of SG of 3/21/1864, except those lands disposed by
																				Act of Cong Ratifies SG Rel		6/16/1880		State; See Report No. 1 7/29/1880
21																	MS 168		24.79	ME Pat	4074	6/30/1880		MC 220
21																								
28																	MS 166		17.47	ME Pat	4317	10/28/1880		MC 222
21																	MS 163		7.07	ME Pat	4340	11/6/1880		MC 217
																	Blk 26; 4	Virginia City Tns	4440 Sq Ft	CE Tns Pat	154	11/20/1880		
23																	MS 45		7.57	ME Pat	4435	1/7/1881		MC 62
21																	MS 134		6.89	ME Pat	4508	2/12/1881		MC 171
20																	MS 150		9.09	ME Pat	4646	4/30/1881		MC 252
20																	MS 149		15.15	ME Pat	4808	6/30/1881		MC 254
33																	MS 112		7.16	ME Pat	4922	8/31/1881		MC 238
21																	MS 174		9.14	ME Pat	4952	9/19/1881		MC 229
20																								
29																	MS 121		2.18	ME Pat	4978	9/30/1881		MC 262
32																	MS 178		13.68	ME Pat	5544	3/31/1882		MC 250
21																	MS 176		15.13	ME Pat	5545	3/31/1882		MC 248
21																	MS 177		11.09	ME Pat	5546	3/31/1882		MC 249
32																	MS 143, MS 179	16N 21E	11.17	ME Pat	5725	4/29/1882		MC 251
29																	MS 154 A & B		11.43	ME Pat	6338	8/15/1882		MC 268
20	X	X		X														See Rmks	120.00	SS Internal Improvements	17	10/16/1882		Other Tps 15N 18E, 15N 19E, 16N 20E
32																	MS 109		13.90	ME Pat	6915	12/15/1882		MC 228
																	Blk 32; 8, 9	Virginia City Tns	12650 Sq Ft	CE Tns Pat	155	12/30/1882		
																	Blk 148; 12; N F	Virginia City Tns	2340 Sq Ft	CE Tns Pat	156	12/30/1882		Excluding E½ of N 80'
29																	MS 155		22.20	ME Pat	7228	2/15/1883		MC 267
20																								
29																	MS 188		17.57	ME Pat	7355	3/15/1883		MC 285; Excluding MS 185, MS 189
19																								
20																	MS 189		5.16	ME Pat	8020	7/28/1883		MC 286
28																	MS 152		17.20	ME Pat	9163	4/26/1884		MC 201
20																	MS 175		24.12	ME Pat	9227	5/12/1884		MC 234
33																	MS 89, MS 71A	16N 21E	7.83	ME Pat	9453	6/23/1884		MC 88
23																	MS 41		45.29	ME Pat	9822	10/15/1884		MC 325
31																	MS 192		7.47	ME Pat	9918	1/12/1885		MC 313
																				(Continued on page 9)				

2

T 17N
R 21E
Page 8
030

TOWNSHIP 17 NORTH RANGE 21 EAST OF THE MOUNT DIABLO MERIDIAN, NEVADA

SECTION OR TRACT	SUBDIVISION NE ¼ NE	NW	SW	SE	NW ¼ NE	NW	SW	SE	SW ¼ NE	NW	SW	SE	SE ¼ NE	NW	SW	SE	LOTS	OTHER DESCRIPTION	ACRES	KIND OF ENTRY -OR- PURPOSE OF ORDER	SERIAL FILE -OR- ORDER NUMBER	DATE OF ACTION	DATE POSTED	— REMARKS — E. G. DATE CLOSED, TERMINATED, REJECTED OR RESCINDED
FOR ORDERS EFFECTING DISPOSAL OR USE OF UNIDENTIFIED LANDS WITHDRAWN FOR CLASSIFICATION, MINERALS, WATER, AND/OR OTHER PUBLIC PURPOSES, REFER TO INDEX OF MISCELLANEOUS DOCUMENTS																								
31																	MS 193		4.35	HE Pat	9919	1/12/1885		MC 315
31																	MS 194		3.23	HE Pat	9920	1/12/1885		MC 312
31																	MS 195		.86	HE Pat	9921	1/12/1885		MC 314
31																								
32																	MS 69		2.60	HE Pat	9922	1/12/1885		MC 317
16																								
17																	MS 198		20.66	HE Pat	14081	6/4/1888		MC 351
28																								
29																	MS 164		6.79	HE Pat	14929	5/3/1889		MC 354; Excluding MS 133 A, 135, 136, 133 B
21																								
22																	MS 96		17.21	HE Pat	17021	1/10/1891		MC 116
15																	MS 156		20.65	HE Pat	20065	3/11/1892		MC 417
33																	MS 155, MS 200	16N 21E	17.82	HE Pat	21507	6/23/1892		MC 426; Excluding MS 201
33																	MS 201		12.32	HE Pat	21508	6/23/1892		MC 427; Excluding MS 166
21																	MS 202		16.85	HE Pat	22960	5/13/1893		MC 446; Excluding MS 108
21																	MS 203		15.44	HE Pat	23064	6/6/1893		MC 447; Excluding MS 166, MS 202
16																								
17																	MS 199 A		20.55	HE Pat	23247	7/15/1893		MC 370
19																		All	646.58					
25																		All; 19N 18E	640.00	RRG Pat	55	5/21/1895		
31																								
32																	✓	MS 197	2.23	HE Pat	25788	6/26/1895		MC 316
29																	✓	MS 114	25.25	HE Pat	26417	1/18/1896		MC 148
21																								
22																								
27																								
28																	MS 205		12.94	HE Pat	34384	8/27/1901		MC 449; Excluding NE¼NE¼ Sec 28
					ENTIRE				TOWNSHIP									18N 18E		SO Temp Wdl Truckee-Carson Recl				
																				Proj		7/2/1902		Amdt SO 8/26/1902 to allow HE; Rev & Rest SO 8/16/1910. Nev 042819
33																	MS 1823		9.29	HE Pat	36077	11/17/1902		MC 552
33																	MS 1824		9.54	HE Pat	36078	11/17/1902		MC 553
19																								
20																								
29																								
30																	MS 1970, MS 1971		25.29	HE Pat	40857	4/3/1905		MC 673
					ENTIRE				TOWNSHIP									13N 19E		SO Rev & Rest Truckee-Carson				
																				Recl Proj SO 7/2/1902		8/16/1910		Open to Entry. Nev 042819
1																		All	638.78					
3																		All	639.78					
5																		All	640.26					
7																		All	643.20					
9	X	X	X	X	X	X	X	X	X	X	X	X	X	X	X				600.00					
11																		All	640.00					
13	X	X	X	X	X	X			X	X			X	X	X	X			480.00					
15	X	X	X	X	X	X	X	X											320.00					
17					X	X	X			X	X	X						16N 21E	240.00	RRG Pat	159453	10/27/1910		
28																	MS 4020		1.836					Excluding MS 3648, Niagl Relocation Lode claim MS 2581 Amdt; Rocky Bar & Bonanza
																				HE Pat	304091	12/7/1912		lode claims unsurveyed
29																	MS 4028		3.742	HE Pat	305524	12/17/1912		
																				(Continued on page 10)				

2

T. 17N
R. 21E
Page 9
030

TOWNSHIP 17 NORTH RANGE 21 EAST OF THE MOUNT DIABLO MERIDIAN, NEVADA

SECTION OR TRACT	SUBDIVISION NE¼ NE	NE¼ NW	NE¼ SW	NE¼ SE	NW¼ NE	NW¼ NW	NW¼ SW	NW¼ SE	SW¼ NE	SW¼ NW	SW¼ SW	SW¼ SE	SE¼ NE	SE¼ NW	SE¼ SW	SE¼ SE	LOTS	OTHER DESCRIPTION	ACRES	KIND OF ENTRY -OR- PURPOSE OF ORDER	SERIAL FILE -OR- ORDER NUMBER	DATE OF ACTION	DATE POSTED	— REMARKS — E. G. DATE CLOSED, TERMINATED, REJECTED OR RESCINDED
																	FOR ORDERS EFFECTING DISPOSAL OR USE OF UNIDENTIFIED LANDS WITHDRAWN FOR CLASSIFICATION, MINERALS, WATER, AND/OR OTHER PUBLIC PURPOSES, REFER TO INDEX OF MISCELLANEOUS DOCUMENTS							
17								X	X															
20													X											
22											X													
23												X			X	X								
26						X																		
27	X	X			X	X												18N 19E		EO Wdl Pwr Site Res 342		3/3/1913		All lands lying within 50' of center line; Rev PLO 3421 7/10/1964. Rev 054530
21																								
28																								
29																	MS 3648		69.881	ME Pat	327788	4/23/1913		Excluding MS 133A, 133 B, 137, 2581, 81, 131 A & B, 135, 136, 142, 164 A & B
28																								
29																	MS 2581		29.099	ME Pat	327791	4/23/1913		Excluding MS 93, July & March lode claims MS 3648
29																	MS 4065		20.314	ME Pat	342536	6/20/1913		Excluding April & January lode claims MS 3648
29																	MS 4066		16.821	ME Pat	346829	7/15/1913		Excluding MS 71, Sutro Tunnel Grant
7																								
17																								
18																								
20																								
21																								
22																								
23																								
25																								
26																								
27																		Subdiv Und; 19N 18E		R/W Trans Line	CC 06186	10/16/1913		
20																	MS 4135		4.035	ME Pat	384835	2/13/1914		Excluding MS 4023
28																	MS 4138		7.373					Excluding MS 76, 128, 82, Cosmopolitan, Cosmopolitan No 2, Great American No 2
																				ME Pat	394409	3/25/1914		lode claims MS 4137
28																	MS 4136		37.018	ME Pat	394410	3/25/1914		Excluding MS 40, March & Dewey lode claims unsurveyed
28																								
33																	MS 4137		29.857	ME Pat	397053	4/8/1914		Excluding MS 40, 76 A 151 & NE¼ Sec 33
29																	MS 4021		17.102	ME Pat	453384	1/14/1915		Excluding MS 81, 2581, June & July lode claims MS 3648, Sutro Tunnel Grant
27																								
28																	MS 3757		30.565	ME Pat	455440	2/3/1915		Excluding MS 128, 205, 76 B, SW¼NW¼ Sec 27
21																								
28																	MS 3757		39.364	ME Pat	463516	3/18/1915		Excluding MS 202, 203, 204, 157, 136, March & May lode claims MS 3648, NW¼NE¼ Sec 28, SW¼SW¼ Sec 21
20																	MS 4023		90.843	ME Pat	482397	7/15/1915		Excluding MS 129, 150, 175, 149, SE¼NE¼ Sec 20
23																								
24																	MS 4244		20.091	ME Pat	552990	11/4/1916		
27																								
28																	MS 4277		6.026					Excluding MS 128, 4138, Virginia Standard & Rosebud lode claims MS 3757, SW¼NW¼ &
																				ME Pat	500268	9/15/1917		SW¼ Sec 27
30																	MS 4308		41.32	ME Pat	953519	2/17/1925		
31																								
72272																	MS 4594		41.055	ME Pat	993520	1/8/1927		Excluding MS 205 & U.S. Grant lode claim unsurveyed
6		X					X	X		X			X	X			2, 7							
8						X	X	X	X		X			X										
17	X	X	X	X														See Rmks						
20																		See Rmks						All lands not included in min entries in E½SE¼
29																		See Rmks						All lands not included in min entries
32																		See Rmks; 19N 18E						All lands not included in min entries
																								All lands not included in min entries; All lands within 50' of center line.
																				EO Pwr Site Cl 270	Rev 054527	3/10/1933		Rev PLO 4171 2/27/1967
																				(Continued on page 11)				

T. 17N
R. 21E
Page 10
030

TOWNSHIP 17 NORTH RANGE 21 EAST OF THE MOUNT DIABLO MERIDIAN, NEVADA

SECTION	SUBDIVISION NE ¼ NE	NE ¼ NW	NE ¼ SW	NE ¼ SE	NW ¼ NE	NW ¼ NW	NW ¼ SW	NW ¼ SE	SW ¼ NE	SW ¼ NW	SW ¼ SW	SW ¼ SE	SE ¼ NE	SE ¼ NW	SE ¼ SW	SE ¼ SE	LOTS	OTHER DESCRIPTION	ACRES	KIND OF ENTRY -OR- PURPOSE OF ORDER	SERIAL FILE -OR- ORDER NUMBER	DATE OF ACTION	DATE POSTED	—REMARKS— E. G. DATE CLOSED, TERMINATED, REJECTED OR RESCINDED
	FOR ORDERS EFFECTING DISPOSAL OR USE OF UNIDENTIFIED LANDS WITHDRAWN FOR CLASSIFICATION, MINERALS, WATER, AND/OR OTHER PUBLIC PURPOSES, AND INDIAN TREATIES, REFER TO INDEX OF MISCELLANEOUS DOCUMENTS																							
6																		N½NE¼NW¼		R/W Mat Site	CC 019104	10/19/1935		
6																		Subdiv Und; 18N 20E		R/W Hwy	CC 019567	2/28/1936		Rel 11/15/1957
6			X						X			X		X			2, 7							
8							X		X	X		X												
17																	See Rmks							
20																	9, 16							Lots 2, 7, 8, 9, 10, 16
29																	7,9,10,15,16,							
32		X	X										X	X	X	X		19N 18E		FPC O Wdl Pwr Proj 1191 R/W				
																								All lands within 50' of center line; Trfd to Nev 065885; Lic Surrendered 5/31/1965;
29													X	X	X					Trans Line	Nev 042763	12/3/1936		Wdl Vacated 3/20/1970; OE 4/8/1970 N4517 F.R.
32		X	X											X	X	X		15N 20E		FPC O Wdl Pwr Proj 1262 R/W				
																				Trans Line	Nev 042763	12/3/1936		Lic Surrendered 5/31/1965; All lands within 50' of center line.Wdl Vacated 3/20/1970; OE 4/8/1970 N 4517 F.R.
6																								
8																								
17																								
20																								
29																								
32																		Subdiv Und; 19N 18E		R/W Trans Line	Nev 042763	1/7/1937		Trfd to Nev 065885; Juris Partially Surrendered 5/31/1965, Partially Trfd 6/1/1965
8						X														R/W Mat Site	CC 020177	6/14/1937		
8																X				R/W Mat Site	CC 020262	6/16/1938		Rel 10/24/1986
6																								Rel 11/15/1957
7																								
8																								
17																								
20																								
29																		Subdiv Und		R/W Hwy	CC 020362	10/23/1937		
35																		All	640.00	RRG Pat	1097684	6/17/1938		
32			X																	R/W Hwy	CC 022415	8/19/1947		Proof of Costruction Filed 11/8/1965
2																		All						
4																		All						
8									X	X	X	X					See Rmks							
10	X	X	X	X	X	X	X	X	X	X		X	X	X	X	X								Lots 1, 2, 3, 5, 6, 7, 8, 9, 10
12																		All						
14																		All						
16		X		X	X			X	X			X	X	X	X	X								
17																	See Rmks	18N 20E		PX Pat	1175408	9/30/1957		Lots 2, 6, 7, 10, 11, 15
6																		All						
8																X								
18																		All; See Rmks		PX Pat	1180008	3/3/1958		Other Tps 19N 21E, 18N 23E, 18N 24E
15																	9 thru 17		299.25	PS Pat	1182500	5/23/1958		
17																	1,8,9,16,17		139.50	PS Pat	1188355	11/25/1958		
30																		See Rmks	10.00	R/W Radio Trans Site	Nev 058647	8/3/1962	6/30/1967 1:30 pm	SE¼SE¼NW¼NW¼, SW¼SW¼NE¼NW¼, NW¼NW¼SE¼NW¼, NE¼NE¼SW¼NW¼; 44 LD 513; Rel 6/26/1967
23																								
24																								
36																		Subdiv Und; 15N 20E		R/W Trans Line	Nev 059133	9/23/1963		Proof of Construction Filed 4/3/1967
17								X	X															
20												X												
22										X														
23											X				X	X								
26						X																		
																				Continued on Page 12				

2

T.17N
R.21E
Page 11
030

TOWNSHIP 17 NORTH RANGE 21 EAST OF THE MOUNT DIABLO MERIDIAN, NEVADA

SECTION	SUBDIVISION NE ¼				NW ¼				SW ¼				SE ¼				LOTS	OTHER DESCRIPTION	ACRES	KIND OF ENTRY -OR- PURPOSE OF ORDER	SERIAL FILE -OR- ORDER NUMBER	DATE OF ACTION	DATE POSTED	-REMARKS- E. G. DATE CLOSED, TERMINATED, REJECTED OR RESCINDED
	NE	NW	SW	SE	NE	NW	SW	SE	NE	NW	SW	SE	NE	NW	SW	SE	FOR ORDERS EFFECTING DISPOSAL OR USE OF UNIDENTIFIED LANDS WITHDRAWN FOR CLASSIFICATION, MINERALS, WATER, AND/OR OTHER PUBLIC PURPOSES, AND INDIAN TREATIES, REFER TO INDEX OF MISCELLANEOUS DOCUMENTS						
																				Continued from Page 11				
27	X	X			X	X												18N 19E		PLO Rev Pwr Site Res 342 EO				
																				3/3/1913	3421	7/18/1964		Nev 054530
20																								
29																								
32																		Subdiv Und; 18N 19E		R/W Trans Line	Nev 065885	6/1/1965		
29																								
32																		Subdiv Und; 19N 20E		R/W Trans Line	Nev 042763	1/25/1966		
6																								
8																								
17																								
20																								
29																								
32																		Subdiv; 19N 18E		PLO Rev Pwr Site Cl 270	4171	2/27/1967		Nev 054527
6			X						X			X		X			2, 7						
8							X		X	X		X												
17																	See Rmks							Lots 2, 7, 8, 9, 10, 16
20																	9, 16							
29													X	X	X		7, 9, 10, 15, 16							
32		X	X										X	X	X	X		19N 18E		BLM O Rest FPC Projects 1191 &				
																				1262 12/3/1936	N 4517	4/8/1970		Open to Entry
1																		All; 31N 47E		KDRA	N 5465	3/25/1971		Steamboat Springs; See F.R. 4/17/1971 correcting location to 17N 19E
21																								
23																								
26																								
27																		Subdiv Und; 17N 22E		R/W Trans Line	Nev 047256	9/8/1971		Proof of Construction Accepted 3/1/1977
32																		Subdiv Und		R/W RR	N 8667	4/4/1975		Proof of Construction Accepted 8/19/1980
30																		Subdiv Und		R/W Trans Line	N 12170	1/7/1976		Proof of Construction Accepted 3/13/1981
30																		M&B		R/W Communications Site	N 12872	7/28/1976		Proof of Construction Accepted 8/30/1976
30																		M&B		R/W Communications Site	N 13159	2/7/1977		Proof of Construction Accepted 4/22/1977
33																	1 thru 19	[illegible]	543.22	Geo Lse [illegible]	N 18388	10/2/1977		Lse effective 11/1/1977; Amendment #1; Canc 11/2/1982; Geo Sim
34																		Subdiv Und		R/W Communications Site	N 18389	10/12/1977		
33																		See Rmks		Geo Lse Amdt # 1	N 16158	5/1/1979		Unpat MS 48, 148, portions of MS 40, 122, 160, and 165; Canc 11/2/1982 ; Geo Sim
20																								
21																		Subdiv Und		R/W Trans Line	N 34822	7/28/1982		
32																	30,32-35	W/1 Gold Hill Tns BLK 2, Range B,	.64	Direct-Sale Apln	N 50906	7/31/1989		Segr 7/31/1989,NTE 4/27/1990 ;Vac by Pat 27-90-0045 4/11/1990
32																	30,32-35	W/1 Gold Hill Tns Blk 2, Range B,	.635	Direct Sale Pat	27-90-0045	4/11/1990		All Min Excl Min Pat 998,FC 4/11/1990,N 50906
28																	6,7;W/1	M&B	17.78	NDRA-R&PP	N 53123	7/30/1990		Segr 7/30/1990
28																	6,7;W/1	M&B	17/78	R&PP Lse	N 53123	12/4/1990		Lse Eff 12/4/1990
33																	1-19	See Rmks						Unpatended portions of MS 40,48,122,148,160,165;
34																		All	1232.36	Geo Lse	N 53962	7/30/1991		Lse Eff 8/1/1991 ; Term 8/01/1993
21																		W/1						
22																		W/1						
23																		W/1						
26																		W/1						
27																		W/1; See Rmks	Total 19.93	Trans Line	Nev 047256	5/22/1926	5/18/1992	Juris Trfd 3/1/1965; Val vacated 3/30/1920;Cl 4/8/1910 All lands lying within 50' of Center Line of Trans Line; Lic Surrendered 6/30/1965;
35																		ALL						
36																		ALL						
31																		All						
32																		All	1,204.770	Geo Lse	N 53314	3/20/1990	1/18/1995	Lse Eff 3/20/1990; Part Rel 4/01/1990; Term 4/01/1992

N-030
T 17N
R 21E
Page 12

TOWNSHIP 16 NORTH RANGE 21 EAST OF THE MOUNT DIABLO MERIDIAN, NEVADA

SECTION OR TRACT	SUBDIVISION NE ¼ NE	NE ¼ NW	NE ¼ SW	NE ¼ SE	NW ¼ NE	NW ¼ NW	NW ¼ SW	NW ¼ SE	SW ¼ NE	SW ¼ NW	SW ¼ SW	SW ¼ SE	SE ¼ NE	SE ¼ NW	SE ¼ SW	SE ¼ SE	LOTS	OTHER DESCRIPTION	ACRES	KIND OF ENTRY -OR- PURPOSE OF ORDER	SERIAL FILE -OR- ORDER NUMBER	DATE OF ACTION	DATE POSTED	— REMARKS — E. G. DATE CLOSED, TERMINATED, REJECTED OR RESCINDED
FOR ORDERS EFFECTING DISPOSAL OR USE OF UNIDENTIFIED LANDS WITHDRAWN FOR CLASSIFICATION, MINERALS, WATER, AND/OR OTHER PUBLIC PURPOSES, REFER TO INDEX OF MISCELLANEOUS DOCUMENTS																								
																		All Secs 16 & 36						Title to State vested by Proc 10/31/1864; subj to prior rights; Rel Ratified
																				SG	Act of Cong	3/21/1864		Act of Cong 6/16/1880
																		MdB; 17N 21E		R/W Tunnel	Act of Cong	3/25/1866		Known as Sutro Tunnel
34		X																	40.00	Scrip Pat	1 A	10/10/1866		
26												X							40.00	Scrip Pat	1 B	10/10/1866		
26									X	X									80.00	Scrip Pat	1 C	10/10/1866		
27													X	X	X	X			160.00	Scrip Pat	1 E	10/10/1866		
26						X	X	X																
27				X															160.00	Scrip Pat	22	10/10/1866		
12									X			X		X	X				160.00	CE Pat	390	9/10/1867		
30												X					4		79.65	HE	CC 53	10/18/1867		Canc 9/14/1875
14													X	X	X	X			160.00					
34								X	X	X	X	X						16N 19E	200.00	SS Internal Improvements	1	2/20/1869		
34									X	X	X	X						13N 20E	160.00	SS Public Buildings	1	6/16/1869		Partially Canc 7/9/1930
26								X										18N 19E	40.00	SS Internal Improvements	4	10/18/1869		
12			X	X									X			X			160.00	CE Pat	453	11/1/1869		
6																	MS 39		11.02	HE Pat	56	1/15/1870		MC 9; Canc See Pat 134 6/21/1870
5																	MS 48		19.23	HE Pat	69	2/28/1870		MC 27
23	X	X	X	X				X	X			X	X	X	X	X								
24									X	X	X	X												
25						X																		
26	X	X	X	X	X														840.00	CE Pat	454	5/16/1870		
6																	MS 39		11.02	Cur HE Pat	134	6/21/1870		MC 9
4																								
8																								
9																	MS 44		23.44	HE Pat	136	7/29/1870		MC 16; Excluding all surface improvements not belonging to grantee
8																	MS 45		7.40	HE Pat	137	7/29/1870		MC 21; Excluding all surface improvements not belonging to grantee
8																	MS 46		5.21	HE Pat	138	9/21/1870		MC 22; Excluding all surface improvements not belonging to grantee
5																	MS 49 A & B	17N 21E	20.00	HE Pat	141	9/21/1870		MC 34; Excluding all surface improvements not belonging to grantee
5																	MS 50		6.89	HE Pat	144	9/21/1870		MC 42
4																	MS 37		10.98	HE Pat	156	11/25/1870		MC 4
																	Blk 6; 34; R C	Gold Hill Tns	79485 Sq Ft	CE Tns Pat	16	12/10/1870		
																	Blk 4; 24; R E	Gold Hill Tns	8640 Sq Ft	CE Tns Pat	45	12/10/1870		
																	Blk 8; 14; R D	Gold Hill Tns	13200 Sq Ft	CE Tns Pat	64	12/10/1870		
																	Blk 7; 7; R D	Gold Hill Tns	4107 Sq Ft	CE Tns Pat	70	12/10/1870		
																	Blk 6; 30; R C	Gold Hill Tns	126825 Sq Ft	CE Tns Pat	74	12/10/1870		
																	Blk 8; 54; R D	Gold Hill Tns	18250 Sq Ft	CE Tns Pat	112	12/10/1870		
																	Blk 8; 53; R D	Gold Hill Tns	30500 Sq Ft	CE Tns Pat	113	12/10/1870		
																	See Rmks	Gold Hill Tns	3090 Sq Ft	CE Tns Pat	118	12/10/1870		Blk 6; Lots 9, 10; R D
																	Blk 4; 36; R E	Gold Hill Tns	6290 Sq Ft	CE Tns Pat	119	12/10/1870		
																	Blk 6; 5, 6; R D	Gold Hill Tns	6780 Sq Ft	CE Tns Pat	124	12/10/1870		
																	Blk 6; 8; R D							
																	Blk 4; 28; R E	Gold Hill Tns	33385 Sq Ft	CE Tns Pat	138	12/10/1870		
22				X														15N 18E	40.00	SS Internal Improvements	7	1/6/1871		
9																	MS 47		13.77	HE Pat	178	1/28/1871		MC 51
22						X													40.00	CE Pat	478	3/25/1871		
5																	MS 42		20.00	HE Pat	204	4/4/1871		MC 15; Excluding all surface improvements not belonging to grantee
22			X															32N 17E	40.00	SS Internal Improvements	9	9/16/1871		
5																	MS 51		5.59	HE Pat	353	4/27/1872		MC 56
																				(Continued on page2)				

T. 16N
R. 21E
Page 1

030

TOWNSHIP 16 NORTH RANGE 21 EAST OF THE MOUNT DIABLO MERIDIAN, NEVADA

SECTION OR TRACT	SUBDIVISION NE ¼ NE	NE ¼ NW	NE ¼ SW	NE ¼ SE	NW ¼ NE	NW ¼ NW	NW ¼ SW	NW ¼ SE	SW ¼ NE	SW ¼ NW	SW ¼ SW	SW ¼ SE	SE ¼ NE	SE ¼ NW	SE ¼ SW	SE ¼ SE	LOTS	OTHER DESCRIPTION	ACRES	KIND OF ENTRY -OR- PURPOSE OF ORDER	SERIAL FILE -OR- ORDER NUMBER	DATE OF ACTION	DATE POSTED	— REMARKS — E. G. DATE CLOSED, TERMINATED, REJECTED OR RESCINDED
FOR ORDERS EFFECTING DISPOSAL OR USE OF UNIDENTIFIED LANDS WITHDRAWN FOR CLASSIFICATION, MINERALS, WATER, AND/OR OTHER PUBLIC PURPOSES, REFER TO INDEX OF MISCELLANEOUS DOCUMENTS																								
6																	MS 52		5.50	HE Pat	357	4/30/1872		HC 68; Excluding MS 38
12	X	X			X	X	X	X		X								16N 22E	280.00	Act of Cong Pat	501	8/5/1872		
																	Blk 6; 17; R C	Gold Hill Tns	113625 Sq Ft	CE Tns Pat	56	9/3/1872		
																	Blk 6; 31; R C	Gold Hill Tns	37620 Sq Ft	CE Tns Pat	106	9/3/1872		
																	Blk 6; 7; R C	Gold Hill Tns	30650 Sq Ft	CE Tns Pat	120	9/3/1872		
																	Blk 7; 18; R D							
																	Blk 4; 22; R E	Gold Hill Tns	11322 Sq Ft	CE Tns Pat	127	9/3/1872		
																	Blk 6; 45; R C	Gold Hill Tns	8000 Sq Ft	CE Tns Pat	143	9/3/1872		
																	Blk 6; 7; R D							
																	Blk 8; 5; R D	Gold Hill Tns	8468 Sq Ft	CE Tns Pat	162	9/3/1872		
14		X	X																80.00					
30									X								3	15N 19E	79.75	SS Internal Improvements	12	11/26/1872		
																	Blk 8; 35; R D							
																	Blk 6; 10; R C	Gold Hill Tns	354998 Sq Ft	CE Tns Pat	202	12/30/1872		
																	Blk 8; 3; R D	Gold Hill Tns	43683 Sq Ft	CE Tns Pat	197	2/10/1873		
																	Blk 8; 33; R D	Gold Hill Tns	89916 Sq Ft	CE Tns Pat	204	2/10/1873		
																	Blk 6; 26; R C	Gold Hill Tns	635347 Sq Ft	CE Tns Pat	205	2/10/1873		
																	Blk 6; 28; R C	Gold Hill Tns	63750 Sq Ft	CE Tns Pat	206	2/10/1873		
8													X			X		See Rmks						Fractional NE¼SE¼ Sec 8
9							X			X	X	X												
16					X	X													332.00	Silver City Tns Pat	433	9/20/1873		Excluding MS 44, 45, 46; Canc 7/22/1875; See Pat 433 1/12/1876
2																X			40.00					
12											X								40.00					
14	X			X														16N 22E; 17N 22E	80.00	CE Pat	508	9/20/1873		
4																	MS 40		13.77	HE Pat	630	10/7/1873		HC 75
5																								
8																	MS 53		6.00	HE Pat	639	10/18/1873		HC 76
8																								
9																								
16																	MS 66		11.00	HE Pat	652	11/1/1873		HC 87
16																								
17																	MS 56		19.60	HE Pat	768	2/6/1874		HC 95; Excluding MS 66
16																	MS 72		13.78	HE Pat	783	3/2/1874		HC 86
8																	MS 84		.72					HC 98; Including 400 Lin Ft; 111 ft. wide outside MS 84, being that portion
																				HE Pat	784	3/2/1874		improved as a tunnel
5																	MS 55		12.13	HE Pat	785	3/2/1874		HC 94
8																								
9																	MS 75		3.125	HE Pat	786	3/2/1874		HC 97
16																	MS 80		20.66	HE Pat	887	4/30/1874		HC 102
21																	MS 79		17.21	HE Pat	919	6/8/1874		HC 103
16																	MS 74		9.83	HE Pat	963	6/30/1874		HC 105
8																	MS 88		13.03	HE Pat	1066	10/17/1874		HC 119
8																	MS 67		7.42	HE Pat	1073	10/17/1874		HC 117
9																	MS 77		11.12	HE Pat	1153	12/31/1874		HC 106
16																	MS 63		37.19	HE Pat	1180	1/25/1875		HC 124
6																	MS 41 & 69	16N 20E	8.26	HE Pat	1314	4/22/1875		HC 121
6																	MS 43; 70 A & B	16N 20E	17.68	HE Pat	1315	4/22/1875		HC 128
																	Blk 5; 31; R C							
																	Blk 2; 38; R B	Gold Hill Tns; 17N 21E	68346 Sq Ft	CE Tns Pat	42	5/5/1875		
																				(Continued on page3)				

T. 16N.
R. 21E.
Page 2

T. 16N.
R. 21.
Page 2
030

TOWNSHIP 16 NORTH RANGE 21 EAST OF THE MOUNT DIABLO MERIDIAN, NEVADA

SECTION OR TRACT	SUBDIVISION NE ¼ NE	NW	SW	SE	NW ¼ NE	NW	SW	SE	SW ¼ NE	NW	SW	SE	SE ¼ NE	NW	SW	SE	LOTS	OTHER DESCRIPTION	ACRES	KIND OF ENTRY -OR- PURPOSE OF ORDER	SERIAL FILE -OR- ORDER NUMBER	DATE OF ACTION	DATE POSTED	— REMARKS — E. G. DATE CLOSED, TERMINATED, REJECTED OR RESCINDED
FOR ORDERS EFFECTING DISPOSAL OR USE OF UNIDENTIFIED LANDS WITHDRAWN FOR CLASSIFICATION, MINERALS, WATER, AND/OR OTHER PUBLIC PURPOSES, REFER TO INDEX OF MISCELLANEOUS DOCUMENTS																								
																	See Rmks	Gold Hill Tns	14785 Sq Ft	CE Tns Pat	173	5/5/1875		Blk 8; Lots 9 & 13 R D
																	Blk 6; 3; R C							
																	Blk 3; 3; R B	Gold Hill Tns	12749 Sq Ft	CE Tns Pat	198	5/5/1875		
																	Blk 6; 36; R C	Gold Hill Tns	196720 Sq Ft	CE Tns Pat	207	5/5/1875		
																	See Rmks	Gold Hill Tns	30000 Sq Ft	CE Tns Pat	208	5/5/1875		Blk 6; Lots 37 & 38 R C
																	Blk 8; 30; R D	Gold Hill Tns	129588 Sq Ft	CE Tns Pat	231	5/5/1875		
																	Blk 7; 10; R D	Gold Hill Tns	2787 Sq Ft	CE Tns Pat	239	5/5/1875		
8																	MS 95		10.85	ME Pat	1360	6/4/1875		MC 1215
20																	MS 57		10.00	ME Pat	1398	7/3/1875		MC 80
16																								
17																								
20																								
21																	MS 93		4.59	ME Pat	1424	7/24/1875		MC 111
9																	MS 96		9.18	ME Pat	1426	7/24/1875		MC 130
5																	MS 100		13.64	ME Pat	1436	7/29/1875		MC 131; 1500 Lin Ft in N direction along course of MS 100 from S bdy
8																	MS 82		20.66	ME Pat	1467	9/18/1875		MC 104
8																	MS 83		20.66	ME Pat	1469	9/18/1875		MC 105
22					X			X										14N 26E	80.00	SS Agrl College	2	11/20/1875		
4																	MS 105, 124	17N 21E	9.18	ME Pat	1566	11/29/1875		MC 136
8													X			X		Fractional SE¼NE¼						
9							X			X	X	X												
16					X	X													332.00	Cur Silver City Tns Pat	433	1/12/1876		Excl-MS 44; 45; 46; 56, 63,, 66, 75; 77, 96
20																	MS 98		5.49	ME Pat	1597	1/14/1876		MC 134
16																	MS 94		14.11	ME Pat	1749	4/18/1876		MC 150
8																	MS 111		8.26	ME Pat	1756	4/29/1876		MC 152
17																	MS 114		6.89	ME Pat	1813	5/27/1876		MC 154
17																	MS 113		17.83	ME Pat	1833	6/15/1876		MC 155
5																	MS 107; 126	17N 21E	10.52	ME Pat	1969	9/23/1876		MC 147
16																								
17																	MS 41		18.36	ME Pat	1997	10/18/1876		MC 163
1																		All	640.32					
11	X	X	X	X									X	X	X	X			320.00					
13																		All	640.00					
15									X	X	X	X							160.00					
23					X	X	X			X	X							15N 18E	200.00	RRG Pat	24	12/5/1876		
16																	MS 119		15.97	ME Pat	2099	1/19/1877		MC 161
5																	MS 65		23.97	ME Pat	2194	3/26/1877		MC 122
16					X	X												17N 28E	80.00	IL Base	1 A	4/5/1877		
																	Blk 7; 12; R D	Gold Hill Tns	4452 Sq Ft	CE Tns Pat	235	4/5/1877		
																	Blk 8; 29; R D	Gold Hill Tns	55715 Sq Ft	CE Tns Pat	240	4/5/1877		
																	Blk 7; 11; R D	Gold Hill Tns	3305 Sq Ft	CE Tns Pat	244	4/5/1877		
8																	MS 125		2.54	ME Pat	2351	7/3/1877		MC 175
21																	MS 85		20.20	ME Pat	2379	7/25/1877		MC 153
5																	MS 117 A & B		6.69	ME Pat	2438	8/11/1877		MC 167; Excluding MS 48, 49, 51, 55
8																								
9																	MS 118		6.27	ME Pat	2439	8/11/1877		MC 164; Excluding MS 44; Excluding all surface improvements not belonging to Grantee
5																	MS 101		9.18	ME Pat	2611	12/22/1877		MC 135
8																								
17																	MS 130		13.87	ME Pat	2845	5/11/1878		MC 179
																				(Continued on page 4)				

T. 16N
R. 21E
PAGE 3

2

T. 16N.
R. 21
PAGE 3
050

TOWNSHIP 16 NORTH RANGE 21 EAST OF THE MOUNT DIABLO MERIDIAN, NEVADA

SECTION OR TRACT	SUBDIVISION NE ¼ NE	NE ¼ NW	NE ¼ SW	NE ¼ SE	NW ¼ NE	NW ¼ NW	NW ¼ SW	NW ¼ SE	SW ¼ NE	SW ¼ NW	SW ¼ SW	SW ¼ SE	SE ¼ NE	SE ¼ NW	SE ¼ SW	SE ¼ SE	LOTS	OTHER DESCRIPTION	ACRES	KIND OF ENTRY -OR- PURPOSE OF ORDER	SERIAL FILE -OR- ORDER NUMBER	DATE OF ACTION	DATE POSTED	— REMARKS — E. G. DATE CLOSED, TERMINATED, REJECTED OR RESCINDED
FOR ORDERS EFFECTING DISPOSAL OR USE OF UNIDENTIFIED LANDS WITHDRAWN FOR CLASSIFICATION, MINERALS, WATER, AND/OR OTHER PUBLIC PURPOSES, REFER TO INDEX OF MISCELLANEOUS DOCUMENTS																								
																	See Rmks	Gold Hill Tns	75922 Sq Ft	CE Tns Pat	209	5/16/1878		Blk 8; Lots 43, 43½ R O
4																								
9																	MS 127		10.90	HE Pat	3010	11/29/1878		MC 172
8																	MS 86		15.21	HE Pat	3061	2/4/1879		MC 205
30												X		X	X		4		159.65	HE	CC 355	10/18/1879		Canc 8/12/1891
8																								
17																	MS 133		15.89	HE Pat	3518	11/1/1879		MC 203
16	X	X			X	X																		Grants State 2,000,000 A in lieu of SG of 3/21/1864, except those lands disposed
36	X	X		X	X	X	X	X			X	X	X			X		13N 19E		Act of Cong Ratifies SG Rel		6/16/1880		by State; See Report No 1 7/25/1880
8																	MS 140		10.64	HE Pat	4286	10/14/1880		MC 266
6																	MS 68		35.03	HE Pat	4416	12/20/1880		MC 101; Excluding MS 38
20																								
21																	MS 90		6.20	HE Pat	4595	4/1/1881		MC 118
7																								
18																	MS 51, 126	16N 20E	17.91	HE Pat	4742	6/15/1881		MC 225
5																	MS 142, 179	17N 21E	11.17	HE Pat	5725	4/29/1882		MC 251
31																	2	14N 25E	39.75	SS Act of Cong 6/16/1880	1	5/6/1882		
8																	MS 116		16.56	HE Pat	6332	8/15/1882		MC 260
6												X					See Rmks	30N 20E	219.65	SS University	4	10/16/1882		Lots 3, 4, 5, 6, 7, 8, 12
31																	1	See Rmks	39.65	SS Agri College	5	10/16/1882		Other Tps 14N 25E, 11N 43E, 20N 6AE
8																	MS 144		17.55	HE Pat	6916	12/15/1882		MC 269
20																	MS 43		11.02	HE Pat	7072	1/31/1883		MC 110
6																	MS 99, 47	16N 20E	14.50	HE Pat	9452	6/25/1884		MC 129
4																	MS 89, 71A	17N 21E	7.83	HE Pat	9453	6/25/1884		MC 88
20									X			X							80.00					
29		X			X													35N 42E	80.00	SS Act of Cong 6/16/1880	8	7/1/1889		
8																								
9																	MS 146		9.14	HE Pat	15327	11/5/1889		MC 357; Excluding MS 131
17																								
18																	MS 147		17.10	HE Pat	16002	4/8/1890		MC 355
8																	MS 138		16.63	HE Pat	16513	7/2/1890		MC 230
5																								
8																	MS 131		11.94	HE Pat	16696	10/20/1890		MC 202
4																								
9																	MS 103		7.16	HE Pat	16754	11/5/1890		MC 139
5																								
8																	MS 125		8.84	HE Pat	16755	11/5/1890		MC 151
8																								
17																	MS 120		14.10	HE Pat	16899	12/4/1890		MC 162
8																								
17																	MS 123		13.67	HE Pat	17270	2/2/1891		MC 345
17																	MS 148		16.80	HE Pat	17271	2/2/1891		MC 346
17																	MS 149		11.05	HE Pat	18171	6/17/1891		MC 367
4																	MS 153		19.32	HE Pat	20958	4/23/1892		MC 424
4																	MS 154		20.64	HE Pat	20959	4/23/1892		MC 425
4																	MS 155; 200	17N 21E	17.82	HE Pat	21507	6/23/1892		MC 426; Excluding MS 201
4																	MS 152		15.88	HE Pat	21859	8/12/1892		MC 440; Excluding Underground Mining Claim unsurveyed
18																	2, 3	14N 26E	80.00	SS Act of Cong 6/16/1880	12	10/3/1892		
17																	MS 151		2.22	HE Pat	22270	11/16/1892		HE 442; Excluding MS 148, 157, 158
8																								
17																	MS 157		9.16	HE Pat	22271	11/16/1892		MC 443; Excluding SE¼SE¼ Sec 8
																				(Continued on page 5)				

2

T 16N
R 21E
Page 4
030

TOWNSHIP 16 NORTH RANGE 21 EAST OF THE MOUNT DIABLO MERIDIAN, NEVADA

SECTION OR TRACT	SUBDIVISION NE ¼ NE	NE ¼ NW	NE ¼ SW	NE ¼ SE	NW ¼ NE	NW ¼ NW	NW ¼ SW	NW ¼ SE	SW ¼ NE	SW ¼ NW	SW ¼ SW	SW ¼ SE	SE ¼ NE	SE ¼ NW	SE ¼ SW	SE ¼ SE	LOTS	OTHER DESCRIPTION	ACRES	KIND OF ENTRY -OR- PURPOSE OF ORDER	SERIAL FILE -OR- ORDER NUMBER	DATE OF ACTION	DATE POSTED	— REMARKS — E. G. DATE CLOSED, TERMINATED, REJECTED OR RESCINDED
FOR ORDERS EFFECTING DISPOSAL OR USE OF UNIDENTIFIED LANDS WITHDRAWN FOR CLASSIFICATION, MINERALS, WATER, AND/OR OTHER PUBLIC PURPOSES, REFER TO INDEX OF MISCELLANEOUS DOCUMENTS																								
17																	MS 158		12.56	HE Pat	22272	11/16/1892		MC 444; Excluding MS 157
4																	MS 108		17.81	HE Pat	25564	4/27/1895		MC 158
17																	MS 137		6.80	HE Pat	25786	6/25/1895		MC 255
17																	MS 136		6.66	HE Pat	25787	6/26/1895		MC 256
17																	MS 1703		0.63	HE Pat	26058	10/9/1895		MC 467
8																	MS 1723		4.84	HE Pat	26692	3/28/1896		MC 474; Excluding MS 50 & 131
8																	MS 150		12.89	HE Pat	27865	2/12/1897		MC 466; Excluding MS 95, 123, 133
26													X					39N 51E	40.00	SS Act of Cong 6/16/1880	29	6/12/1899		
4																								
5																	MS 1896		11.011	HE Pat	33721	4/6/1901		MC 600
4																								
5																	MS 1897		9.43	HE Pat	33722	4/6/1901		MC 601; Excluding MS 1896
4																								
5																	MS 1898		11.584	HE Pat	33723	4/6/1901		MC 602; Excluding MS 1896, 1897
30												X					4	16N 42E	79.65	SS Internal Improvements	18	1/8/1902		
					ENTIRE				TOWNSHIP									18N 18E						
																				SO Wil Truckee-Carson Recl				Amdt SO 8/26/1902 to allow HE; Partially Rev SO 12/30/1902; Partially chg SO 7/9/1910; Partially Rev SO 10/25/1915; Now Newlands Recl Proj; Partially Rev SO
																				Proj (2nd Form)		7/2/1902		3/7/1925; Rev SO 6/1/1942, Nev 042819
3																		All						
4																		All						
5																		All						
6																		All						
7																		All						
8																		All						
9																		All						
10																		All						
15																		All						
16																		All						
17																		All						
18																		All						
19																		All						
20																		All						
21																		All						
22																		All						
28																		All						
29																		All						
30																		All						
31																		All						
32																		All						
36																		All		SO Partially Rev Truckee-				
																				Carson Recl Proj (2nd Form)				
																				SO 7/2/1902		12/30/1902		Nev 042819
24															X				40.00					
25		X	X										X	X		X			200.00					
36	X			X														39N 46E	80.00	SS Act of Cong 6/16/1880	37	6/9/1903		
8																	MS 1980		7.058					MC 640; Excluding MS 131; Lager Beer & German Lode Claims unsurveyed; MS 139 A & B
																				HE Pat	37004	9/2/1903		In conflict with MS 131, Lager Beer & German Lode Claims
9																	MS 1991		9.85	HE Pat	37796	1/12/1904		MC 678; Excluding SE¼SW¼ Sec 9
																				(Continued on page 6)				

T. 16N
R. 21E
Page 5

2
T. 16N
R. 21E
Page 5
030

TOWNSHIP 16 NORTH RANGE 21 EAS. OF THE MOUNT DIABLO MERIDIAN, NEVADA

SECTION OR TRACT	SUBDIVISION																LOTS	OTHER DESCRIPTION	ACRES	KIND OF ENTRY -OR- PURPOSE OF ORDER	SERIAL FILE -OR- ORDER NUMBER	DATE OF ACTION	DATE POSTED	— REMARKS — E. G. DATE CLOSED, TERMINATED, REJECTED OR RESCINDED
	NE ¼				NW ¼				SW ¼				SE ¼											
	NE	NW	SW	SE	NE	NW	SW	SE	NE	NW	SW	SE	NE	NW	SW	SE								
	FOR ORDERS EFFECTING DISPOSAL OR USE OF UNIDENTIFIED LANDS WITHDRAWN FOR CLASSIFICATION, MINERALS, WATER, AND/OR OTHER PUBLIC PURPOSES, REFER TO INDEX OF MISCELLANEOUS DOCUMENTS																							
9																	MS 1992		16.23	HE Pat	37851	1/25/1904		MC 677; Excluding MS 1991; W½SW¼ & SE¼SW¼ Sec 9
5																								
8																	MS 2023		8.632	HE Pat	38822	5/16/1904		MC 707
5																	MS 2025		1.72	HE Pat	39507	8/8/1904		MC 711
3																		All	641.60					
11					X	X	X	X	X	X	X	X							320.00					
15	X	X	X	X	X	X	X	X					X	X	X	X			480.00					
19																		All	640.00					
21	X	X	X	X									X	X		X		See Rmks	280.00	RRG Pat	229	12/8/1904		Other Tps 33N 30E, 29N 33E, 32N 34E, 31N 35E, 32N 36E, 38N 40E, 29N 44E, 33N 60E
1	X	X	X	X									X	X	X	X								
12	X	X	X	X					X	X	X	X	X	X	X	X								
13																		All						
14													X	X	X	X								
23																		All						
24																		All						
25																		All						
26																		All						
27	X	X	X	X									X	X	X	X								
33													X	X	X	X								
34																		All						
35																		All; 15N 21E		SO Temp Wdl Truckee-Carson				Partially Rev SO 10/25/1915; Partially Rev SO 3/7/1925; Now Newlands Recl Proj;
																				Recl Proj (1st Form)		2/7/1905		Rev SO 6/1/1942. Rev 042819
8																	MS 122		8.831	HE Pat	41063	8/17/1905		MC 355; Excluding Silver City Tns
7							X	X	X	X	X	X	X	X	X	X	1	17N 19E	439.93	RRG Pat	243	11/23/1905		
31		X	X															W½E½NE¼	120.00	HE Pat	47254	8/20/1908		MC 1277
30																		See Rmks	80.00	HE Pat	43182	1/25/1909		W½W½SE¼NE¼, E½SW¼NE¼, E½W½SW¼NE¼, W½NE¼SE¼, W½SE¼SE¼
30																		S½SW¼NW¼	20.00	HE Pat	77973	9/9/1909		
1					X	X	X	X	X	X	X	X												
2																		All						
11																		All						
12					X	X	X	X																
14	X	X	X	X	X	X	X	X	X	X	X	X												
27					X	X	X	X	X	X	X	X												
33	X	X	X	X	X	X	X	X	X	X	X	X						See Rmks		SO Partially changed Truckee-				Other Tps 17N 22E, 16N 23E, 17N 23E, 17N 24E, 18N 24E, 16N 25E, 17N 25E, 16N 26E
																				Carson Recl Proj (2nd Form)				17N 26E; Partially Rev SO 10/25/1915; Now Newlands Recl Proj; Rev SO 6/1/1942
																				SO 7/2/1902 to 1st Form		7/9/1910		Rev 042819
21	X	X	X	X									X	X		X		See Rmks	280.00					Other Tps 17N 21E, 20N 22E, 31N 32E, 23N 33E, 28N 33E, 32N 33E, 31N 53E, 37N 53E,
																				RRG Pat	159453	10/27/1910		31N 55E, 39N 55E, 31N 56E
29									X			X		X	X				160.00	HE	CC 05897	4/5/1911		Rel 3/19/1914
28										X														
29													X			X								
32	X	X																	200.00	DLE	CC 05914	4/7/1911		Rel 4/6/1912
30																		NE¼SW¼NW¼, W½SE¼NW¼	30.00	HE Pat	225127	9/18/1911		
28																	MS 3863		20.661	HE Pat	251240	3/4/1912		
17																								
18																	MS 3774		144.842	HE Pat	269021	5/23/1912		Excluding MS 149, 128, 148, 147
30													X					See Rmks; 16N 20E		SO Wdl Pwr Site Res 354 R/W				NW¼SW¼NW¼, E½SE¼NW¼; All lands within 50' of center line; Amdt SO 5/27/1913 to
																				Trans Line	Rev 054531	4/21/1913		allow occupancy; R/W CC 07145; Rev PLO 4178 3/13/1967
30							X	X										16N 20E		R/W Trans Rd	CC 07143	5/20/1913		Rev 7/30/1941
																				(Continued on page 7)				

2

T. 16N
R. 21E
PAGE 6

030

TOWNSHIP 16 NORTH RANGE 21 EAST OF THE MOUNT DIABLO MERIDIAN, NEVADA

SECTION OR TRACT	SUBDIVISION NE ¼ NE	NE ¼ NW	NE ¼ SW	NE ¼ SE	NW ¼ NE	NW ¼ NW	NW ¼ SW	NW ¼ SE	SW ¼ NE	SW ¼ NW	SW ¼ SW	SW ¼ SE	SE ¼ NE	SE ¼ NW	SE ¼ SW	SE ¼ SE	LOTS	OTHER DESCRIPTION	ACRES	KIND OF ENTRY -OR- PURPOSE OF ORDER	SERIAL FILE -OR- ORDER NUMBER	DATE OF ACTION	DATE POSTED	— REMARKS — E. G. DATE CLOSED, TERMINATED, REJECTED OR RESCINDED
FOR ORDERS EFFECTING DISPOSAL OR USE OF UNIDENTIFIED LANDS WITHDRAWN FOR CLASSIFICATION, MINERALS, WATER, AND/OR OTHER PUBLIC PURPOSES, REFER TO INDEX OF MISCELLANEOUS DOCUMENTS																								
18									X			X					1, 3							
19					X			X	X			X												
30					X			X												R/W Pipe Line	CC 07144	5/20/1913		Proof of Construction 6/12/1924; Canc 5/21/1942
4																								
8																								Excluding MS 103, 1896, Flora Temple & Golden Barrier lode claims unsurveyed.
9																	MS 3792		50.121	HE Pat	342532	6/20/1913		Silver City Tns
30							X	X										16N 20E		R/W Trans Line	CC 07145	7/26/1913		Rev 1/2/1927
8																	MS 3760		2.045	HE Pat	365185	11/14/1913		Excluding Tr A & B
30					X												1		79.95	DLE	CC 08350	11/14/1913		Rel 7/31/1915
29			X										X	X		X								
32		X	X																240.00	DLE	CC 08530	5/29/1914		Rel 9/13/1922
29								X	X			X			X				160.00	HE	CC 08531	5/29/1914		Rel 11/7/1914
30																		Subdiv Und		R/W Pipe Line	CC 08511	2/16/1915		Rev 9/12/1941
2					X	X	X	X	X	X	X	X												
14					X	X	X	X	X	X	X	X												
25									X	X	X	X	X	X	X	X								
27					X	X	X	X																
33					X	X	X	X												SO Partially Rev Truckee-Carson				
																				Recl Proj, SO 7/2/1902, SO				
																				2/7/1905 & SO 7/9/1910		10/25/1915		Rest GLO O 11/8/1915. Rev 042819
2					X	X	X	X	X	X	X	X												
14					X	X	X	X	X	X	X	X												
25									X	X	X	X	X	X	X	X								
27					X	X	X	X																
33					X	X	X	X												GLO O Rest Truckee-Carson				
																				Recl Proj, SO 10/25/1915		11/8/1915		Open to Entry. Rev 042819
4																								
9																	MS 3761		25.995	HE Pat	538430	7/17/1916		Excluding MS 127; Poor Man's Lode Claim unsurveyed & Tr A, B, C
29						X	X																	
30	X																	E½SE¼NE¼, E½W½SE¼NE¼	150.00	CE Pat	604096	10/17/1917		
31															X					R/W Resvr	CC 010644	4/15/1918		Canc 2/15/1960
21																		W½SW¼NE¼SW¼		R/W Resvr	CC 010645	4/15/1918		Canc 2/17/1932
29	X																		40.00	HE	CC 09010	2/19/1919		Canc 9/28/1921
27					X	X		X																
28																	1		139.90	HE Pat	693722	6/28/1919		
29								X	X			X			X				160.00	HE Pat	728289	1/16/1920		
20										X	X								80.00	DLE Pat	784780	11/30/1920		
32			X		X			X											120.00	DLE Pat	789250	1/5/1921		
30														X	X				80.00	HE Pat	886582	11/7/1922		
32	X	X																	80.00	HE	CC 014134	11/24/1922		Canc 3/26/1926
18																	MS 4498		25.929	HE Pat	929950	12/10/1923		Excluding Nevada lode claim M: 3774
5																	MS 4573		16.156	HE Pat	938819	5/24/1924		
5													X			X		20N 19E	80.00	RRG Pat	941881	7/23/1924		
24	X																			SO Partially Rev Newlands Recl				
																				Proj SO 7/2/1902, SO 2/7/1905		3/7/1925		Rest GLO O 3/13/1925. Rev 042819
24	X																			SO Rest Newlands Recl Proj				
																				SO 3/7/1925		3/13/1925		Open to Entry. Rev 042819
21																								
22																				Continued on Page 8				

TOWNSHIP 16 NORTH RANGE 21 EAST OF THE MOUNT DIABLO MERIDIAN, NEVADA

SECTION OR TRACT	SUBDIVISION NE ¼ NE	NW	SW	SE	NW ¼ NE	NW	SW	SE	SW ¼ NE	NW	SW	SE	SE ¼ NE	NW	SW	SE	LOTS	OTHER DESCRIPTION	ACRES	KIND OF ENTRY -OR- PURPOSE OF ORDER	SERIAL FILE -OR- ORDER NUMBER	DATE OF ACTION	DATE POSTED	— REMARKS — E. G. DATE CLOSED, TERMINATED, REJECTED OR RESCINDED
FOR ORDERS EFFECTING DISPOSAL OR USE OF UNIDENTIFIED LANDS WITHDRAWN FOR CLASSIFICATION, MINERALS, WATER, AND/OR OTHER PUBLIC PURPOSES, REFER TO INDEX OF MISCELLANEOUS DOCUMENTS																								
23																								
24																								
26																								
27																								
28																								
29																								
30																								
31																		Subdiv Und; See Rmks						Other Tps 16N 22E, 17N 22E, 16N 23E, 17N 23E, 15N 24E, 16N 24E, 17N 24E, 15N 25E,
																								15N 26E, 14N 27E, 15N 27E, 15N 28E, 14N 28E, ~~XXXXXXX~~, 11N 29E, 12N 29E, 13N 29E,
																				R/W Carson & Colo. RR	CC 015259	10/9/1926		10N 30E, 8N 31E, 9N 31E; ~~8N 32E~~; Rel 12/8/1944
4											X							See Rmks						That portion not in patented ME
5	X			X									X			X		See Rmks						That portion not in patented ME
8	X																	See Rmks						That portion not in patented ME
9						X	X			X	X							See Rmks						That portion not in patented ME
22							X		X				X	X										
24	X	X	X					X																
25					X			X										19N 18E		SO Pwr Site CL 270	Rev 054527	3/10/1933		All lands within 50' of center line.; Rev PLO 4171 2/27/1967
27																								
28																								
29																								
30																								
31																		Subdiv Und; 16N 20E		R/W Hwy	CC 018095	6/5/1934		Part Rel 1/30/1984;
20													X	X	X	X								
29			X											X						R/W Hwy	CC 018332	10/16/1934		
4					X	X					X													
5	X			X									X											
9						X																		
17			X		X			X	X				X	X										
20				X									X	X	X	X								
21						X	X			X														
22													X	X										
24	X	X	X					X																
25				X	X			X										19N 18E		?FPC-O'Wdl.Pwr Proj 1191, R/W				All lands within 50' of center line; Trfd to Nev 065885; Lic Surrendered 5/31/1965;
																				Trans Line	Nev 042763	12/3/1936		Wdl Vacated 3/30/1970; DE 4/8/1970 . N 4517
4											X													
5	X			X									X			X								
9						X																		
20				X									X	X	X									
21						X	X																	
30																		W½W½SW¼NE¼; 15N 20E		FPC O Wdl Pwr Proj 1262, R/W				
																				Trans Line	Nev 042763	12/3/1936		All lands within 50' of center line. Lic Surrendered 5/31/1965; Wdl Vacated 3/30/1970; DE 4/8/1970 N 4517
4																								
5																								
9																								
17																								
20																								
21																								
22																								
24																								
25																		Subdiv Und; 19N 18E		R/W Trans Line	Nev 042763	12/7/1937		Trfd to Nev 065885; Juris Trfd 6/1/1965
																				(Continued on page 9)				

T. 16N.
R. 21E
PAGE 8

2

T. 16N.
R. 21.
PAGE 8
020

TOWNSHIP 16 NORTH RANGE 21 EAST OF THE MOUNT DIABLO MERIDIAN, NEVADA

SECTION OR TRACT	SUBDIVISION NE ¼ NE	NE ¼ NW	NE ¼ SW	NE ¼ SE	NW ¼ NE	NW ¼ NW	NW ¼ SW	NW ¼ SE	SW ¼ NE	SW ¼ NW	SW ¼ SW	SW ¼ SE	SE ¼ NE	SE ¼ NW	SE ¼ SW	SE ¼ SE	LOTS	OTHER DESCRIPTION	ACRES	KIND OF ENTRY -OR- PURPOSE OF ORDER	SERIAL FILE -OR- ORDER NUMBER	DATE OF ACTION	DATE POSTED	— REMARKS — E. G. DATE CLOSED, TERMINATED, REJECTED OR RESCINDED
																		FOR ORDERS EFFECTING DISPOSAL OR USE OF UNIDENTIFIED LANDS WITHDRAWN FOR CLASSIFICATION, MINERALS, WATER, AND/OR OTHER PUBLIC PURPOSES, REFER TO INDEX OF MISCELLANEOUS DOCUMENTS					
27												X												
28				X		X	X	X	X	X	X	X	X	X	X	X	2, 3, 4							
29	X		X	X						X	X		X	X		X								
30		X			X	X												See Rmks						W½W½NE¼, E½SE¼NW¼, SW¼W½NW¼, E½E½SE¼
31									X	X	X	X	X	X	X	X		E½E½NE¼						
32	X	X		X		X	X		X	X	X	X	X	X	X	X								
33					X	X	X	X										16N 19E		SO Wdl Weahom-Lake Resvr Site		7/18/1940		Rev SO 6/1/1942. Rev 054951
1																		All						
2	X	X	X	X									X	X	X	X								
11																		All						
12																		All						
13																		All						
14	X	X	X	X									X	X	X	X								
23																		All						
24		X	X	X	X	X	X	X	X	X	X	X	X	X	X	X								
25	X	X	X	X	X	X	X	X																
26																		All						
27	X	X	X	X			X		X	X	X	X	X	X	X	X								
28				X		X	X	X	X	X	X	X	X	X	X	X	2, 3, 4							
29	X		X	X						X	X		X	X		X								
30		X			X	X												See Rmks						W½W½NE¼, SW¼W½NW¼, E½SE¼NW¼, E½E½SE¼
31									X	X	X	X	X	X	X	X		E½E½NE¼						
32	X	X		X		X	X		X	X	X	X	X	X	X	X								
33																		All						
34																		All						
35																		All		SO Rev Wetlands Reel Proj SO				
																				7/3/1902, SO 2/7/1905, SO				
																				7/9/1910, SO 7/18/1940		6/1/1942		Rev 042819
8																	HS 4728		13.326	HE Pat	1114943	10/15/1942		Excluding HS 88, HS 125, HS 131, HS 1723
24	X	X			X	X													160.00	SX Pat	1121503	11/26/1946		
20													X	X	X	X								
29														X						R/W Hwy	CC 018332	11/30/1940		
4																								
5																								
8																		Subdiv Und		R/W Trans Line	Rev 06229	7/16/1958		Renewal 10/1/1987
27																								
28																								
31																								
32																								
33																								
34																								
35																								
36																		Subdiv Und; 15N 20E		R/W Trans Line	Rev 010060	3/11/1960		

Continued on Page 10

030

TOWNSHIP 16 NORTH RANGE 21 EAST OF THE MOUNT DIABLO MERIDIAN, NEVADA

SECTION OR TRACT	SUBDIVISION NE ¼ NE	NE ¼ NW	NE ¼ SW	NE ¼ SE	NW ¼ NE	NW ¼ NW	NW ¼ SW	NW ¼ SE	SW ¼ NE	SW ¼ NW	SW ¼ SW	SW ¼ SE	SE ¼ NE	SE ¼ NW	SE ¼ SW	SE ¼ SE	LOTS	OTHER DESCRIPTION	ACRES	KIND OF ENTRY -or- PURPOSE OF ORDER	SERIAL FILE -or- ORDER NUMBER	DATE OF ACTION	DATE POSTED	— REMARKS — E. G. DATE CLOSED, TERMINATED, REJECTED OR RESCINDED
FOR ORDERS EFFECTING DISPOSAL OR USE OF UNIDENTIFIED LANDS WITHDRAWN FOR CLASSIFICATION, MINERALS, WATER, AND/OR OTHER PUBLIC PURPOSES, REFER TO INDEX OF MISCELLANEOUS DOCUMENTS																								
27																								
28																		Subdiv Und		R/W Hwy	Rev 025247	4/4/1960		
28										X	X							W½W½E½SW¼						
29	X		X	X									X	X		X								
32	X	X	X	X																				W½W½E½NW¼, N½SW¼NW¼, W½NW¼SE¼NW¼ Sec 33; Partially Rev BLM O 2/13/1962, 5/12/1967
33						X												See Rmks		BLM O ST Cl 209	Rev 049908	11/17/1961		Partially vacated 2/5/1962
29																		N½NW¼NW¼SE¼	5.00	ST Pat	1225160	1/30/1962		
29																		S½NW¼NW¼SE¼	5.00	ST Pat	1225161	1/30/1962		
29																		NE¼NW¼SE¼SE¼	2.50	ST Pat	1225162	1/30/1962		Rev 051946
29																		NE¼NE¼NE¼NE¼	2.50	ST Pat	1225163	1/30/1962		
29																		NW¼SE¼SE¼NE¼	2.50	ST Pat	1225164	1/30/1962		
32			X																	BLM O Partially Rev ST Cl 209	Rev 049908	2/13/1962		
29																		N½SW¼NW¼SE¼	5.00	ST Pat	1225398	2/16/1962		
29																		E½NW¼NE¼SE¼	5.00	ST Pat	1225399	2/16/1962		
29																		N½NE¼NW¼SE¼	5.00	ST Pat	1225400	2/16/1962		
29																		S½NE¼NW¼SE¼	5.00	ST Pat	1225401	2/16/1962		
29																		E½NE¼SW¼NE¼	5.00	ST Pat	1225402	2/16/1962		
29																		E½SE¼NW¼SE¼	5.00	ST Pat	1225533	3/1/1962		
29																		NW¼NE¼SE¼SE¼	2.50	ST Pat	1225534	3/1/1962		
29																		NE¼SE¼SE¼SE¼	2.50	ST Pat	1225536	3/1/1962		
29																		N½NE¼SW¼NE¼	5.00	ST Pat	1225701	3/14/1962		
29																		NW¼NW¼SW¼NE¼	2.50	ST Pat	1225702	3/14/1962		
29																		SE¼NW¼SW¼NE¼	2.50	ST Pat	1225703	3/14/1962		
29																		See Rmks	5.00	ST Pat	1225704	3/14/1962		SE¼SE¼SE¼NE¼, NE¼NE¼NE¼SE¼
28																		NW¼NW¼SW¼SW¼	2.50	ST Pat	1225825	3/20/1962		
28																		SW¼SW¼NW¼SW¼	2.50	ST Pat	1225826	3/20/1962		
25							X												40.00	PS Pat	1228667	9/19/1962		
17																								
20																	MS 4855		39.011	MS Pat	1230106	12/26/1962		Excluding MS 114
29																		N½NW¼SW¼SW¼	5.00	SLUP	Rev 060362	4/2/1963	4/3/1968 2:30 pm	Exp 4/1/1968
14																								
21																								
22																								
28																								
29																								
30																								
31																		Subdiv Und		R/W Pipeline	Rev 060169	8/26/1963		Proof of Construction filed 9/11/1968; Amendment #1 10/21/1971; Amendment #2 1/10/1979
24																X			40.00	Min Mat Sale	Rev 064708	7/1/1964	7/28/1965 12:35 pm	Amdt 7/7/1964; Exp 6/30/1965
35									X			X	X	X					160.00	FUP	Rev 065510	2/24/1965	1/24/1967 8:30 am	Exp 6/30/1965
4																								
5																								
9																								
17																								
20																								
21																								
22																								
24																								
25																		Subdiv Und; 15N 19E		R/W Trans Line	Rev 065885	6/1/1965		
35																		E½NW¼NW¼, W½NE¼NW¼	40.00	FUP	Rev 065973	6/14/1965	12/16/1965 10:00 am	Exp 12/14/1965
																				(Continued on page 11)				

T 16N
R 21E
Page 10

030

TOWNSHIP 16 NORTH RANGE 21 EAST OF THE MOUNT DIABLO MERIDIAN, NEVADA

SECTION	SUBDIVISION NE ¼				NW ¼				SW ¼				SE ¼				LOTS	OTHER DESCRIPTION	ACRES	KIND OF ENTRY —OR— PURPOSE OF ORDER	SERIAL FILE —OR— ORDER NUMBER	DATE OF ACTION	DATE POSTED	—REMARKS— E. O. DATE CLOSED, TERMINATED, REJECTED OR RESCINDED
	NE	NW	SW	SE	NE	NW	SW	SE	NE	NW	SW	SE	NE	NW	SW	SE								
24													X	X					80.00	Community Pit	Rev 066076	7/7/1965		Dayton
4																								
5																								
9																								
20																								
21																								
30																		Subdiv Und; 15N 20E		R/W Trans Line	Rev 042763	1/25/1966		
29																		Subdiv Und		R/W Tel & Teleg Line	Rev 066890	2/21/1966		
31									X										40.00	BLM O Cl Rec & PP	Rev 067314	5/13/1966		Amdt 5/13/1966 ; Class Vacated 12/18/1981
4																								
5																								
8																								
9																								
22																								
24																								
25																		Subdiv Und; 15N 18E		PLO Rev SD Pwr Site Cl 270	4171	2/27/1967		Rev 054527
31																								
32																								
33																		Subdiv Und; 15N 20E		R/W Trans Line	Rev 067475	3/15/1967		Proof of Construction filed 8/19/1969
30														X				See Rmks; 16N 20E		PLO Rev ED Pwr Site Res 354				NW¼SW¼NW¼, E½SE¼NW¼
																				4/21/1913	4178	3/13/1967		Rev 054531
29																		See Rmks	35.00	BLM O Partially Rev ST Cl 209	Rev 049508	5/2/1967		S½SW¼NE¼, SW¼NW¼NE¼, S½SW¼NW¼SE¼, W½SE¼NW¼SE¼, NE¼NW¼SW¼SE¼
31					X														40.00	Rec & PP Lse	Rev 067314	6/1/1967		Exp June 1, 1977 ;Class Vacated 12/18/1981
31																		Subdiv Und		R/W Tel & Teleg Line	W 843	9/14/1967		Part Rel 2/24/1995 filed Proof of Construction filed 7/18/1968; Amdt 10/7/1970; Proof of Construction 2/11/1971
29																		See Rmks	10.00	BLM O Proposed Cl PLS	N 2693	10/1/1968		W½SE¼NW¼SE¼, S½SW¼NW¼SE¼; Segr 10/8/1968; Cl BLM O 11/27/1968
29																		See Rmks	10.00	BLM O Cl PLS	N 2693	11/27/1968		W½SE¼NW¼SE¼, S½SW¼NW¼SE¼; Vacated by Pat 27-69-0169
29																		See Rmks	10.00	PLS Pat	27-69-0169	6/3/1969		W½SE¼NW¼SE¼, S½SW¼NW¼SE¼, N 2693
29																		See Rmks	5.00	ST Lse	N 5430	6/16/1969		Exp 9/7/1984;
26												X			X				80.00					
27			X						X	X	X	X							200.00					
28													X	X	X	X		E½W½E½NW¼, E½E½NW¼	220.00					
33	X	X																E½NE¼NW¼, E½W½NE¼NW¼	110.00					
34	X				X	X	X												160.00					
35						X												16N 20E	40.00	FX Pat	27-70-0022	8/15/1969		N 1923; See OC Min Decd 5/12/1972
4					X	X					X													
5	X			X									X			X								
9						X																		
17			X		X			X	X				X	X										
20				X									X	X	X	X								
21						X	X			X														
22													X	X										
24	X	X	X					X																
25				X	X			X																
30																		W½W½SW¼NE¼; 15N 20E.		BLM O Rest FPC Projects 1191 &				
																		15N 18E		1262 12/3/1936	N 4517	4/8/1970		Open to Entry
																		See Rmks; 15N 21E						All public land in Part of Tp as designated by Cl map; Segr F. R. 5/6/1970
																				BLM O Proposed Cl Multiple Use	N 2345	4/30/1970		Partially Cl BLM O 7/23/1970
31																		Subdiv Und		R/W Trans Line	N 4355	5/12/1970		Proof of Construction filed 6/15/1970 ;Rel 12/21/1994
																		See Rmks; 15N 21E		BLM O Partially Cl Multiple Use	N 2345	7/23/1970		All public land in Part of Tp as designated by Cl map; F. R. 7/30/1970 ;Vac 8/9/1983; OE 5/8/1985;
																				Continued on Page 12				

T 16N
R 21E
Page 11

030

TOWNSHIP 16 NORTH RANGE 21 EAST OF THE MOUNT DIABLO MERIDIAN, NEVADA

SECTION	SUBDIVISION NE ¼				NW ¼				SW ¼				SE ¼				LOTS	OTHER DESCRIPTION	ACRES	KIND OF ENTRY -OR- PURPOSE OF ORDER	SERIAL FILE -OR- ORDER NUMBER	DATE OF ACTION	DATE POSTED	—REMARKS— E. G. DATE CLOSED, TERMINATED, REJECTED OR RESCINDED
	NE	NW	SW	SE	NE	NW	SW	SE	NE	NW	SW	SE	NE	NW	SW	SE								
31																		See Rmks; 16N 19E						All that portion located in Carson City
																				BLM O Proposed Cl Multiple Use	N 1885 B	10/8/1970		Segr F.R. 10/15/1970; Cl BLM O 12/16/1970
31																		See Rmks; 16N 19E						All that portion located in Carson City
																				BLM O Cl Multiple Use	N 1886 B	12/16/1970		F.R. 12/18/1970 ;Vac 7/29/1983; OE 7/29/1983;
24																		See Rmks	42.5	BLM O Cl Rec & PP	N 4393	2/19/1971		Segr 3/4/1971; SESWSWNE, SWNESWNE, SESENE, SENESENWNE Vacated by Pat 27-71-0139 dated 6/10/1971
24																		See Rmks	42.5	Rec & PP Pat	27-71-0139	6/10/1971		N 4393
26												X			X				80.00					
27			X						X	X	X	X							200.00					
28													X	X	X	X		ESWSESWNE, ESESWNE	220.00					
33	X	X																ESWNENWNE, ESWSNENWNE	110.00					
34	X				X	X	X												160.00					
35						X												15N 20E	40.00	QC Min Deed	N 1923	5/12/1972		
24																X			40.00	Community Pit	N 7258	12/14/1972		Dayton "A";
24																		SWESWSWNE	10.00	BLM O Cl Rec & PP	N 9495	3/13/1975		Segr 3/17/1975 ; Part Vac 6/29/1984;
24																		SWESWSWNE	10.00	Rec & PP Lse	N 9495	5/26/1975		Part Rel 7/27/1984;
31									X	X								16N 20E		Arpt Lse Apln	N 13249	9/3/1976	5/25/1977 3:00 pm	Segr 9/3/1976; Rel Accepted 4/18/1977 F.R. 4/29/1977
22							X		X	X	X	X	X	X	X	X								
27	X	X																	440.00	Arpt Lse Apln	N 15535	11/15/1976	10/18/1977 1:30 pm	Segr 11/15/1976; Wdn 9/7/1977, F.R. 9/21/1977
14																								
21																								
22																								
28																								
29																								
30																								
31																		Subdiv Und; 14N 20E		R/W Pipeline	N 17001	9/28/1977		
29																		Subdiv Und		R/W Access Rd, Trans Line &				
																				Tel Line	N 17441	2/16/1978		
31																		See Rmks	80.00	HE Pat	27-78-0005	4/24/1978		NWNENWNE, SENENWNE, ENWNESE, WNWNESE, NWSESESE, NWSENWNE; Rev 062389
29																		Subdiv Und		R/W Access Rd	N 21056	3/23/1979		Canc 11/28/1984
32																		Subdiv Und		R/W Access Rd	N 20345	9/17/1979		Canc 9/5/1985
24			X	X															80.00	BLM O,Cl Rec & PP	N 20283	9/17/1979		Segr 5/21/1980 ; Vac by Pat 27-86-0089, 3/21/1986
21																		Subdiv Und		R/W Rd's Pipeline	N 25983	10/24/1979		
25					X			X											80.00	Rec & PP Lse	N 20573	1/30/1980		Segr 5/21/1980 ; Exp 1/25/1985
24			X	X															80.00	R&PP Lse	N 20283	6/6/1980		Vac by Pat 27-86-0089, 3/21/1986
21																								
28																		Subdiv Und		R/W Access Road	N 24637	8/7/1980		Canc 1/3/1986
24																		See Rmks	37.5	BLM O Cl R&PP	N 20573	10/24/1980		NESESWNE, SENWSWNE, SWNESWNE; Segr 10/28/1980
24																		See Rmks	37.5	R&PP Lse	N 20573	12/16/1980		NESESWNE, SENWSWNE, SWNESWNE; Lse effective 12/16/1980; Lse Exp 12/15/1985
24																		Subdiv Und		R/W Pipeline	N 33008	10/23/1981		Amdt 2/23/1983
26																		See Rmks						WSWE,WSWESWNE
29																		See Rmks						ESES,NESENE,NWSWNENE,SESENWSWNE,NWNESES,NESWNWSES,SESENWSES
32																		See Rmks						NWNE,SENES
33																		See Rmks	420.00	BLM O Partially Vacated ST Cl 206 - 11/17/1981	Rev 043908	2/5/1982		NWSWE,WSWESWNE,WSWSWE,WSWSESWNE
22																		Subdiv Und		R/W Tel Line	N 35552	5/14/1982		Amdt 1/31/1990;
9																	5,.8	(Within)	1.6	R/W Access Rd	N 38430	11/17/83		
24			X				X	X										W/I	2.3	R/W Access Rd	N 38832	1/22/1984		
24																		(See Rmks)	4.375	PE Pat	27-84-0049	8/15/1984		NWNWSESWSWNWNE, SENWSESWSWNWNE; PE Issued 8/14/1984; NWSWNESWSWNWNE, SESWSWSWNWNE, SWSWSWSWNWNE, SWSESWSWNWNE, NWNWSWSWNWNE, NESWSWSWNWNE, NWSWSWSWNWNE, SESWSWSWNWNE, SWSWSWSWNWNE, NWNESWSWNWNE, SENESWSWNWNE, NENWSWSWNWNE
24																		SESWNESESWSWNWNE: (See Rmks)	5.625	R&PP Pat	27-85-0001	10/10/1984		PC Issued 10/10/1984; NWESWSWNWNE, SESWNESWSWNWNE, SWSWNESWSWNWNE
9																	9	W/I	1.96	R/W A/Rd	N 35975	8/9/1983	8/15/1986	Canc 7/19/1985
																				Continued on page 13				

030

T. 16N

R. 21E

TOWNSHIP 16 NORTH RANGE 21 EAST OF THE MOUNT DIABLO MERIDIAN, NEVADA

SECTION	SUBDIVISION																				ACRES	KIND OF ENTRY —OR— PURPOSE OF ORDER	SERIAL FILE —OR— ORDER NUMBER	DATE OF ACTION	DATE POSTED	—REMARKS— E. G. DATE CLOSED, TERMINATED, REJECTED OR RESCINDED
	NE ¼				NW ¼				SW ¼				SE ¼				LOTS	OTHER DESCRIPTION								
	NE	NW	SW	SE	NE	NW	SW	SE	NE	NW	SW	SE	NE	NW	SW	SE	FOR ORDERS EFFECTING DISPOSAL OR USE OF UNIDENTIFIED LANDS WITHDRAWN FOR CLASSIFICATION, MINERALS, WATER, AND/OR OTHER PUBLIC PURPOSES, AND INDIAN TREATIES, REFER TO INDEX OF MISCELLANEOUS DOCUMENTS									
24																		W½SW¼NE¼ ;W/1	1.7	R/W A/Rd	N 41604	3/8/1985			Term 5/26/1992
25					X			X											80.00	BLM O C1 Suitable R&PP	N 20373	7/2/1975	6/26/1986		
24																		W½SW¼NE¼, N½S½NW¼	1.30	R/W Tel line (UNDGD)	N 41644	7/17/1986			
24			X	X															80.00	R&PP Pat	27-86-0083	9/22/1986			FC 5/15/1986; N 20383
31																		SW¼SE¼NW¼	10.00	R/W Sewage Pit & Leach Field	N 39762	10/1/1984	9/21/1987		
25					X			X											80.00	R&PP Lse	N 43265	11/10/1986			Renew 11/10/1991; Renew 11/25/1996
7	X	X	X	X															40.00	LUP	N 48912	8/9/1988			Exp 8/30/1988
24																		See Rmks	27.5	R&PP Lse	N 46487	9/12/1988			Part Rel 1/14/1992 ;Amdt 2/15/1995;Renew 9/12/1990 Lse Eff 9/12/1988;Cl under N 20373 ; N½S½SW¼,S½NW¼SW¼,SW¼NE¼SW¼ ;
24			X										X	X		X		W/1							,,
25	X																	W/1; 16N 22E	TOTAL 10.04	R/W A/Rd	N 49696	10/24/1989			Amdt 1/30/1992
24														X				W/1	.92	guys and anchors R/W Powerline and associated	N 51779	1/8/1990			
31																		W/1, SW¼NE¼NW¼	0.552	Corridor R/W A/Rd,Retention Basin,Utility	N 47440	8/11/1990			
					W	T	N	Tp										W/1; 14N 21E	Total 383.	LUP	N 47168	11/16/1984	12/14/1990		Renewed 11/16/1987 and 11/16/1990
9								X										W/1	2.12	(UNDGD)-Utilities R/W A/Rd,Drainage Ditch, and	N 53429	7/17/1991			Amdt 10/25/1991
9																	5,8	W/1	1.32	(UNDGD) UTILITIES R/W A/Rd, Drainage Ditch and	N 54659	11/12/1991			Amdt 12/23/1991
14					X	X												W/1	.148	R/W Powerline	N 55395	3/17/1992			ENTERED IN ERROR 3/3/1992
28									X	X								W/1							
29											X							S½NE¼SE¼; W/1							
30																		S½S½SE¼; W/1							
31																		NE¼NE¼SE¼,SW¼NE¼NW¼,W/1							
32																		NW¼NW¼, W/1 ;17N 19E	Total 720.18	(UNDGD) R/W 40' wide Fiber Optic Cable	N 46266	4/21/1988	4/30/1992		Eff 1/1/1989 width reduced to 20' wide, total acreage 360.09
31																		SW¼SW¼NE¼NW¼; W/1	.114	R/W Pipeline (UNDGD)	N 55731	8/27/1992			
5																	4	W/1							
6															X	X	1,10,11	W/1	4.118	R/W A/Rd	N 55178	1/25/1993			
20													X		X	X		W/1	0.509	R/W Telephone line	N 56794	2/19/1993			
21																		W/1; See Rmks							S½S½SW¼,N½S½SW¼,S½S½SW¼,N½SW¼SE¼
28																		W/1;MS 124,N½NW¼NW¼							
29																		W/1; See Rmks							S½NE¼NE¼,N½NW¼SW¼NE¼,SW¼NW¼SW¼NE¼,N½NW¼SW¼
30																		W/1; E½NE¼SE¼ ;16N20E	Total 4.053	R/W Telephone Line	N 39926	5/4/1993			
21																		W/1; SW¼SW¼SE¼							
28							X	X									2,3	W/1; NW¼NW¼SW¼	6.349	R/W A/Rd	N 56092	5/8/1993			
28																		W/1; See Rmks							S½SW¼NE¼, S½S½NW¼, N½NW¼SW¼
29																		W/1; See Rmks							S½N½N½SE¼, N½S½N½SE¼, SW¼N½SW¼SE¼, SW¼SW¼SE¼
30																		W/1; See Rmks							S½S½SE¼
31					X													W/1; 15N 20E	Total 1.244	R/W Communications Cable (UNDGD)	N 57101	6/22/1993			
29																		W/1;NW¼SE¼SE¼	0.217	R/W Powerline	N 42344	7/1/1993			
8																		MS 5011	14.461	ME Final Cert	N 56042	6/30/1993			Segr Excl MS 96, MS 86, MS 150
25	X																	W/½NW¼SE¼NE¼,E½E½SW¼							
36					X			X										W/1; W½SE¼SW¼ ;15N 21E	Total 24.367	R/W Powerline & Substation	N 57516	10/22/1993			
29																		W/1; W½SW¼NE¼SE¼	0.738	R/W A/Rd	N 57421	3/10/1994			
21											X	X			X			W/1							
22									X	X			X	X				W/1							
28						X												W/1							
29	X																	W/1	4.775	R/W Water Pipeline	N 58682	7/27/1994			
8																	13	W/1	.428	R/W Tunnel	N 58656	8/1/1994			
25	X			X														16N 22E	Total 240.00	PX Apln	N 59701	8/11/1994			Segr Eff 8/31/1994
28															X			W/1		CONTINUED ON PAGE 14					

T 16N
R 21E
Page 13

USGT - BLM
SBC 1275-4 (June 1977)

030

TOWNSHIP 16 NORTH RANGE 21 EAST OF THE MOUNT DIABLO MERIDIAN, NEVADA

SECTION	SUBDIVISION: NE ¼				NW ¼				SW ¼				SE ¼				LOTS	OTHER DESCRIPTION	ACRES	KIND OF ENTRY —OR— PURPOSE OF ORDER	SERIAL FILE —OR— ORDER NUMBER	DATE OF ACTION	DATE POSTED	—REMARKS— E. G. DATE CLOSED, TERMINATED, REJECTED OR RESCINDED
	NE	NW	SW	SE	NE	NW	SW	SE	NE	NW	SW	SE	NE	NW	SW	SE								
	FOR ORDERS EFFECTING DISPOSAL OR USE OF UNIDENTIFIED LANDS WITHDRAWN FOR CLASSIFICATION, MINERALS, WATER, AND/OR OTHER PUBLIC PURPOSES, AND INDIAN TREATIES, REFER TO INDEX OF MISCELLANEOUS DOCUMENTS																						
22																		W/1; S½S½		CONTINUED FROM PAGE 13				
28							X	X		X							2-3	W/1	6.255	R/W A/Rd	N 57921	8/24/1994		
19																	9	W/1	2.34	R/W A/Rd	N 57217	11/03/1994		
28																		W/1;See Rmks						[illegible], Segr
33						X												[illegible]	Total 145.00	PX Apln	N 58619	12/15/1994		Segr
24														X				W/1	.305	R/W Telephone Line (UNDGD)	N 52965	11/23/1994		
21															X									
22							X			X														
28							X	X		X							2-3	W/1	9.494	R/W A/Rd	N 55779	10/05/1994		
31																		E½SE¼NW¼, W/1 E½NE¼SW¼, SE¼NE¼NW¼,	.971	R/W Powerline	N 59052	12/16/1994		
6																		MS 38; W/1						
18									X					X	X		4	W/1						
30					X													W/1; 16N 20E [illegible], E½SE¼NW¼,	Total 18.020	Collection Structures R/W Pipeline, A/Rd, Wells, Spring	N 46467	12/5/1994		
24																		W/1; N½N½SE¼	.919	R/W Water Well & A/Rd	N 60025	7/26/1995		
29																		W/1; See Rmks	0.155	R/W Telephone Line	N 59577	7/31/1995		[illegible], [illegible]
21										X	X				X			W/1						
22									X	X			X	X				W/1						
28						X												W/1						
29	X																	W/1	3.791	R/W Power Transmission Line	N 59568	8/04/1995		
8																	9	W/1	0.435	R/W Tunnel	N 60426	3/05/1996		
31																		See Rmks; 14N 20E	Total 12891.68	Prop Wdl	N 60594	7/31/1996	8/22/1996	The Irregular Carson City portion within S½ (protracted); Segr 7/31/1996

N 030
T 16N
R 21E
Page 14

TOWNSHIP 16 NORTH RANGE 21 EAST OF THE MOUNT DIABLO MERIDIAN, NEVADA

Sec	Subdivision	Other Desc	Acres	Kind of Entry	Serial or Order Num	Date of Action	Date Posted	Remarks
31	That part of Section 31 in Carson City.	Key 14N 20E	Total 18,594.68	BLM Wdl	NVN60594 PLO 7348	7/28/1998	8/18/1998	
25	E2NE.	16N 22E	80.00	SEGR Terminated in Part	NVN59071	11/30/2000	2/05/2001	
8		MS 5011	16.463	ME Pat	27-2001-0113	8/17/2001	2/28/2002	NVN56042
25	E2NW.		80.00	R&PP Lease Renewal	NVN43265	11/10/2001	5/14/2002	
27 28 29 30 31 , 32 33 34	N2NE, SWNW, Lots 2-4, SENE, W2NW, SENW, W2SW, W2E2SW, E2E2, SWNE, W2SW, NWSE, Lots 1,5, NWNE, W2SWNE, NENW, E2SENW, E2E2SE,, E2E2NE, NENENW, SWNENW, NESENW, S1NENW, NESE, NESESE, portions of Lot 3, E2SWM SWSEM S2SESE not included In PLO 7348, N2NE, SENE, W2NW, S2, NWNW, S2N2, S2, S2NE, SE.	15n21e		PX Segr	NVN76483	11/5/2002	11/21/2002	Includes Federally-owned Mineral interests on private lands.
24	N2N2S2NW, S2NWSWNW, SWNESWNW.		26.590	R&PP Lease Renewed	N 46487	9/12/2005	1/12/2006	
28 33	W2W2E2SW, E2W2SW, E2W2W2SW, W2NWNWSW, NWSWNWSW, SWNWSWSW, W2SWSWSW; NWNW, W2W2NENW.		145.00	PX Segr Term	N 58639	12/14/1999	1/17/2006	
8 9 16	E2SE, SENE, W/I; SWNW, W2SW, SESW; N2NW.		332.00	Correction to notation of Curative Patent 433... Silver City Tns		1/12/1876	6/15/2010	Patent excludes only MS 44, 45, 46.

National Archives,
Archives I (DC), RG 49,
General Land Office, PI-22,
Entry 58V, Land Entry Files, Nevada;
Carson City; Gold Hill Town Site, Miscellaneous
Papers, 1866-1877, Box 63.

Land Office [illegible]
Carson City, Nevada
July 24th 1872

Abstract of Records [illegible] the names &c, to whom issued, and which this Office has no record that Patents have ever been issued in Gold Hill Town Site, Nev.

NOV-11-2011 FRI 02:41 PM History Associates FAX NO. 3012799224 P. 02

Cert. No.	By whom purchased	No. of Lot	No. of Block	Range	
~~[illegible]~~	~~S. E. [illegible]~~	~~8~~	~~1~~	~~A~~	~~Pat delivered~~
59	Frederick Sharback	14	1	"	
128	Wm A. White	21	1	"	
57	John Carley	13	1	B	
89	John B Manhart	1	2	"	
91	Nicholas Gillet	3	2	"	
12	Joseph J Denny	29	2	"	
42	C. C. Stevenson	38	2	"	
180	H Huguet	5	3	"	
7	A Courtchaine	2	2	C	
11	Alex McKeever	3	2	"	
		8/4 4	2	"	
102	John Chisholm	7	2	"	
	Alex McKeever 8.25 ft	9	2	"	
175	J. J. Anderson	11	2	"	
97	Geo G Waters	13	2	"	
108	James Banner	2	3	"	
~~21~~	~~R. L. Bates~~	~~3~~	~~3~~	~~"~~	~~Pat delivered~~
153	D M Byrrill 8.40 ft	4	3	"	
75	Lucinda S Smith	6	3	"	
21	D. L. Bates	3	4	"	
[illegible]	[illegible]	[illegible]	[illegible]	[illegible]	
[illegible]	[illegible]	[illegible]	[illegible]	[illegible]	
[illegible]	[illegible]	[illegible]	[illegible]	[illegible]	
29	Samuel [illegible]	[illegible]	[illegible]	[illegible]	
86	Adam Uhl	16	4	"	
28	Wm A White	17	4	"	
04	Geo W Aylsworth	18	4	"	
5	C. H. Vangorder	6	5	"	
91	D. L. Sylvester	7	5	"	Pat [illegible]
50	Philip Lynch	8	5	"	
64	Fox and Norton	9	5	"	
78	Edward Schaefer	10	5	"	
15	Wm H Dolman	19	5	"	
44	John De Witt	24	5	"	
29	Margaret McCabe	26	5	[illegible]	
83	A. K. [illegible]	[illegible]	[illegible]	[illegible]	
	C. C. Stevenson	31	5	"	
69	H. B. Potter	32	5	"	
91	A. J. Gillett	33	5	"	
90	H G Maynard	38	5	"	
[illegible]	H Huguet	5	6	"	
[illegible]	Wm Sharon	7	6	"	
	Marysville Mill Co	15	6	"	
[illegible]	John Rule	16	6	"	
[illegible]	H. C. Stark	17	6	"	
[illegible]	Chas Fowler	30	6	"	
66	J B Stover	31	6	"	
	[illegible]	[illegible]	[illegible]	[illegible]	

NOV 11 2011 FRI 02:40 PM History Associates FAX NO. 3012799224 P. 05

[illegible]	[illegible] Crocker	9	1	[illegible]
[illegible]	Timothy O'Connell	10	1	"
95	Ellen Powers	11 & 12	1	"
189	John M Kennedy	14	1	"
130	Thomas Woods	18	1	"
39	John D. McDonnell	26	1	"
142	Levi Blunt	33	1	"
53	James D. Campbell	41	1	"
8	Wm. Hogan	43	1	"
105	W H Began	47	1	"
141	D H Davis	3	1	H
140	S Haight	4	1	"
117	R M Wilson	6	1	"
165	H. J. Marsh	7	1	"
48	Harvey Boon	12	1	"
35	George S. Davis	19	1	"
36	J Sherman	21	1	"
66	S C Ewing	27	1	"
122	B B, Beel	36	1	"
97	George G. Waters	13	1	J
146	W D. Shiflet	9	1	I
163	Charles Shad	16	1	"
9	Thomas C Flynn	22	1	"
93	J R Bennett	24	1	"
[illegible]	[illegible]	42 & 43	1	"
[illegible]	[illegible]	27 & 28	1	L
185	H B Somers	31	1	"
148	Mary J Howard	14	1	O
23	John Butt	24	1	O
43	Moses Kirkpatrick	36	1	"
181	J N Adams	1	1	P
179	John Brickett	2	1	"
179	L D Young	2	2	"
137	John McClausland	3	2	"
156	Cattie B Barstow	5	2	"
155	D M. Tyrrell	6	2	"
174	J. Y. Anderson	9	2	"
[illegible]	John Chisholm	10	2	"

		34	6	6	
	Wm H. Armstrong S 25 ft.	42	6	"	
188	N P. Sheldon N 22 ft	42	6	"	
143	John B Stephens	45	6	"	
134	Wm R Armstrong	46	6	"	
114	Gold Hill M & M. Co	2	1	D	
49	Martin Sloss	5	1	"	
46	John Hill	13	1	"	
58	L. J. Stryker	16	1	"	
172	Elbon O'Larson	17	1	"	
144	Henry Mole	18	1	"	
58	L. J. Stryker	19	1	"	
118	Henry Born	22	1	"	
26	Wm McClellan	23	1	"	
123	A. O. Holmes	25	1	"	
35	A. Lafer	28	1	"	
149	3a J. B. Howard	1	2	D	
5	Chas H. Vangonder	14	2	"	
3	S. Mackleville	1	3	"	
72	J. J. Dunnly	3	3	"	
46	Wm Dunnly				
39	J. L. Lewing				
62	A. Lewing	7	6	"	
27	Joseph Shekelton	18	7	"	
173	Gillespie & Lafaille	9	8	"	
		13	8	"	
183	A. A. H. Ball	11	2	E	
93	S. R. Bennett	6	3	"	
77	George Sugall	7 & 15	3	"	
81	Kentuck Mining Co	9	3	"	
99	A. B. Paul	4	4	"	
178	Louis Dussier	5	4	"	
27	Joseph Shekelton	22	4	"	
45	E. C. Cook	24	4	"	
36	J. B. Fox Supt of Exchequer M Co	7	1	D	
71		11	1	"	
71	Ellen O. Connell	9	1	"	
	Alpha Mining Co	16, 17,	1	"	
		18, 19	1	"	
		21	1	"	
16	A. K. Grim	25	1	"	
10	W. H. Beegan	2 & 3	1	E	
15	John V. O. Lansing	6	1	"	

Appendix C: Legal Descriptions

TRI STATE SURVEYING, LTD.
1925 E. Prater Way
Sparks, Nevada 89434
Telephone (775) 358-9491 ♦ FAX (775) 358-3664
Toll Free: 1-800-411-3752

Land Information Solutions

June 12, 2012
Job No. 10055.01.CC

PARCEL: "NORTHERN BOUNDARY LOT 35, BLOCK 8, RANGE D, GOLD HILL, NEVADA TO WESTERN EDGE OF PAVEMENT OF NEVADA STATE HIGHWAY NO. 342"

All that certain Parcel situate within a portion of the northwest one-quarter (NW1/4) of Section 5, Township 16 North, Range 21 East, Mount Diablo Meridian, Storey County, Nevada, being more particularly described as follows:

COMMENCING at the section corner of Sections 31, 32, 5 and 6, on the north line of said Township, thence South 09°34'58" East, a distance of 1201.12 feet, to a point on the northern line of Lot 35, Block 8, Range D, Gold Hill, as shown on the "Official Map of Gold Hill, Storey Co. Nev., Section 1" recorded in Storey County June 19, 1865 and approved by the Department of the Interior, General Land Office, March 28th, 1866. and the POINT OF BEGINNING:

Thence, leaving said northern line, along the centerline of a strip of land, 100 feet wide, 50.00 feet on each side of the following six (6) courses and distances:

(1) North 13°50'14" East, 19.09 feet to a point;

(2) North 00°21'47" East, 137.35 feet to a point;

(3) North 07°39'36" West, 141.29 feet to a point;

(4) North 02°11'47" West, 80.11 feet to a point;

(5) North 18°07'25" East, 50.63 feet to a point;

(6) North 48°11'22" East, 44.61 feet to the intersection with the western edge of pavement of Nevada State Highway No. 342.

PARCEL: "NORTHERN BOUNDARY LOT 35, BLOCK 8, RANGE D, GOLD HILL, NEVADA TO WESTERN EDGE OF PAVEMENT OF NEVADA STATE HIGHWAY NO. 342"
June 12, 2012, Page 2

The sidelines of said strip of land shall be extended or shortened, as the case may be, to begin on the northern line of said Lot 35 and to end on the westerly line of said pavement.

Said Parcel contains 1.09 acres, more or less.

Basis of Bearings:

The Horizontal Datum of this survey is the Nevada State Plane Coordinate System, Zone West, North American Datum 1983/1994 (NAD '83/'94). Project combined scale factor used for this area is 0.9997470400. The Basis of Bearings is the grid bearing between the Nevada Department of Transportation control points designated "RIVER X" to "8 B X" having a bearing of North 08°20'42" West.

PROFESSIONAL LAND SURVEYOR · STATE OF NEVADA
JOHN S. PARRISH
12/31/13
No. 9475

Date 06/12/2012
John S. Parrish, P.L.S.
Nevada Certificate No. 9475

TRI STATE SURVEYING, LTD.
1925 E. Prater Way
Sparks, Nevada 89434
Telephone (775) 358-9491 ♦ FAX (775) 358-3664
Toll Free: 1-800-411-3752

Land Information Solutions

April 18, 2012
Job No. 10055.01.CC

LOT 51 – GOLD HILL

All of Lot 51, situate within a portion of the southwest one-quarter (SW1/4) of Section 5 and a portion of the southeast one-quarter (SE1/4) of Section 6, Township 16 North, Range 21 East, Mount Diablo Meridian, Storey County, Nevada, as depicted on the "Official Map of Gold Hill, Storey Co. Nev., Section 2" of the Department of the Interior, General Land Office, October 21st, 1876.

Said Lot 51 contains 1,022,393 Sq. Ft. (23.47 acres), more or less, according to said Official Map.

Date _____
John S. Parrish, P.L.S.
Nevada Certificate No. 9475

TRI STATE SURVEYING, LTD.
1925 E. Prater Way
Sparks, Nevada 89434
Telephone (775) 358-9491 ♦ FAX (775) 358-3664
Toll Free: 1-800-411-3752

Land Information Solutions

June 12, 2012
Job No. 10055.01.CC

PARCEL: "NORTHERN BOUNDARY LOT 51 TO WESTERN BOUNDARY LOT 33, BLOCK 8, RANGE D, GOLD HILL, NEVADA"

All that certain Parcel situate within a portion of the east one-half (E1/2) of Section 6, Township 16 North, Range 21 East, Mount Diablo Meridian, Storey County, Nevada, being more particularly described as follows:

COMMENCING at the section corner of Sections 5, 6, 7 and 8 of said Township, thence North 10°36'01" West, a distance of 2589.03 feet, to a point on the northern line of Lot 51, Block 8, Range D, Gold Hill, as shown on the "Official Map of Gold Hill, Storey Co. Nev., Section 2" approved by the Department of the Interior, General Land Office, October 21st, 1876. and the POINT OF BEGINNING:

Thence, leaving said northern line, along the centerline of a strip of land, 100 feet wide, 50.00 feet on each side of the following twelve (12) courses and distances:

(1) North 36°40'13" West, 52.46 feet to a point;

(2) North 38°58'07" West, 153.03 feet to a point;

(3) North 30°49'24" West, 123.77 feet to a point;

(4) North 07°07'35" West, 98.74 feet to a point;

(5) North 18°06'00" East, 95.73 feet to a point;

(6) North 30°34'48" East, 134.14 feet to a point;

(7) North 37°17'43" East, 212.24 feet to a point;

(8) North 38°10'53" East, 143.30 feet to a point;

(9) North 20°01'35" East, 199.27 feet to a point;

(10)North 19°09'24" East, 252.60 feet to a point;

(11)North 42°15'03" East, 70.91 feet to a point;

(12)North 49°09'21" East, 63.02 feet to the intersection with the western line of Lot 33, Block 8, Range D, Gold Hill, as shown on the "Official Map of Gold Hill, Storey Co. Nev., Section 1" recorded in Storey County June 19, 1865 and approved by the Department of the Interior, General Land Office, March 28th, 1866.

The sidelines of said strip of land shall be extended or shortened, as the case may be, to begin on the northern line of said Lot 51 and to end on the westerly line of said Lot 33.

Said Parcel contains 3.67 acres, more or less.

Basis of Bearings:

The Horizontal Datum of this survey is the Nevada State Plane Coordinate System, Zone West, North American Datum 1983/1994 (NAD '83/'94). Project combined scale factor used for this area is 0.9997470400. The Basis of Bearings is the grid bearing between the Nevada Department of Transportation control points designated "RIVER X" to "8 B X" having a bearing of North 08°20'42" West.

PROFESSIONAL LAND SURVEYOR STATE OF NEVADA
JOHN S. PARRISH
12/31/13
No. 9475

Date 06/12/2012
John S. Parrish, P.L.S.
Nevada Certificate No. 9475

TRI STATE SURVEYING, LTD.
1925 E. Prater Way
Sparks, Nevada 89434
Telephone (775) 358-9491 ♦ FAX (775) 358-3664
Toll Free: 1-800-411-3752

Land Information Solutions

April 18, 2012
Job No. 10055.01.CC

PARCEL "M1"

All that certain Parcel situate within a portion of the southeast one-quarter (SE1/4) of Section 6, Township 16 North, Range 21 East, Mount Diablo Meridian, Storey County, Nevada, being more particularly described as follows:

COMMENCING at the one-quarter (1/4) Corner between Sections 6 and 7 of said Township, North 00°01'13" West, a distance of 385.87 feet, along the north-south center one-quarter (1/4) line of said Section 6, to the POINT OF BEGINNING:

Thence, leaving said north-south line, along the centerline of a strip of land, 115 feet wide, 57.5 feet on each side of the following nine (9) courses and distances:

North 89°37'26" East, 610.23 feet to a point;

North 70°48'33" East, 63.47 feet to a point;

North 21°36'46" East, 442.13 feet to a point;

North 38°13'53" East, 258.49 feet to a point;

North 55°14'17" East, 242.62 feet to a point;

North 75°27'58" East, 344.03 feet to a point;

North 64°26'22" East, 264.16 feet to a point;

North 57°49'04" East, 252.45 feet to a point;

North 42°13'11" East, 217.41 feet to the intersection with the western line of Lot 51, as shown on the "Official Map of Gold Hill, Storey Co. Nev., Section 2" approved by the Department of the Interior, General Land Office, October 21st, 1876.

The sidelines of said strip of land shall be extended or shortened, as the case may be, to begin on the said north-south center one-quarter (1/4) line and to end on the westerly line of said Lot 51.

Said Parcel contains 7.38 acres, more or less.

Basis of Bearings:

The Horizontal Datum of this survey is the Nevada State Plane Coordinate System, Zone West, North American Datum 1983/1994 (NAD '83/'94). Project combined scale factor used for this area is 0.9997470400. The Basis of Bearings is the grid bearing between the Nevada Department of Transportation control points designated "RIVER X" to "8 B X" having a bearing of North 08°20'42" West.

PROFESSIONAL LAND SURVEYOR · STATE OF NEVADA
JOHN S. PARRISH
12/31/13
No. 9475

Date 04/18/2012
John S. Parrish, P.L.S.
Nevada Certificate No. 9475

TRI STATE SURVEYING, LTD.
1925 E. Prater Way
Sparks, Nevada 89434
Telephone (775) 358-9491 ♦ FAX (775) 358-3664
Toll Free: 1-800-411-3752

Land Information Solutions

April 18, 2012
Job No. 10055.01.CC

PARCEL "A"

HARTFORD ST. LOUIS FRACTION – NMC 416040
AND
HARTFORD LUCERNE FRACTION – NMC 676492

All that certain Parcel situate within a portion of the north half (N1/2) of Section 8, Township 16 North, Range 21 East, Mount Diablo Meridian, Storey County, Nevada, known as Hartford St. Louis Fraction (NMC 416040) and Hartford Lucerne Fraction (NMC 676492), on file in the Official Records of the United States Department of the Interior Bureau of Land Management and the Official Records of Storey County, Nevada, and being more particularly described as follows:

SAID Parcel is bounded on the northeast by Patented Mineral Survey No. 67, St Louis Lode (Office No. 190) and Patented Mineral Survey No. 140, Lucerne Lode (Office No. 258); bounded on the south by Patented Mineral Survey No. 95, Green Lode (Office No. 216); and bounded on the southwest by Patented Mineral Survey No. 86, Hartford Lode (Office No. 208) and Patented Mineral Survey No. 5011, Billie The Kid Lode.

Said Parcel contains 2.7 acres, more or less.

Date _____
John S. Parrish, P.L.S.
Nevada Certificate No. 9475

TRI STATE SURVEYING, LTD.
1925 E. Prater Way
Sparks, Nevada 89434
Telephone (775) 358-9491 ♦ FAX (775) 358-3664
Toll Free: 1-800-411-3752

Land Information Solutions

April 18, 2012
Job No. 10055.01.CC

PARCEL "B"

HARTFORD SOUTH EXTENSION – NMC 416042

All that certain Parcel situate within a portion of northeast one-quarter (NE1/4) of Section 8, Township 16 North, Range 21 East, Mount Diablo Meridian, Storey County, Nevada, known as Hartford South Extension (NMC 416042), on file in the Official Records of the United States Department of the Interior Bureau of Land Management and the Official Records of Storey County, Nevada, and being more particularly described as follows:

SAID Parcel is bounded on the northeast by Patented Mineral Survey No. 95, Green Lode (Office No. 216); bounded on the south by Patented Mineral Survey No. 150, Comet North Extension (Office No. 266); and bounded on the west by Patented Mineral Survey No. 5011, Billie The Kid Lode.

Said Parcel contains 1.5 acres, more or less.

Date _____
John S. Parrish, P.L.S.
Nevada Certificate No. 9475

TRI STATE SURVEYING, LTD.
1925 E. Prater Way
Sparks, Nevada 89434
Telephone (775) 358-9491 ♦ FAX (775) 358-3664
Toll Free: 1-800-411-3752

Land Information Solutions

April 18, 2012
Job No. 10055.01.CC

PARCEL "C"

ECHO ST LOUIS FRACTION – NMC 416043
AND
SOUTH COMSTOCK ST LOUIS FRACTION – NMC 416045

All that certain Parcel situate within a portion of the northeast one-quarter (NE1/4) of Section 8, Township 16 North, Range 21 East, Mount Diablo Meridian, Storey County, Nevada, known as Echo St Louis Fraction (NMC 416043) and the South Comstock St Louis Fraction (NMC 416045), on file in the Official Records of the United States Department of the Interior Bureau of Land Management and the Official Records of Storey County, Nevada, and being more particularly described as follows:

SAID Parcel is bounded on the northeast by Patented Mineral Survey No. 50, Echo Lode (Office No. 177) and Patented Mineral Survey No. 88, South Comstock Lode (Office No. 210); bounded on the southeast by Amended Patented Mineral Survey No. 122, Silver Leaf Lode (Office No. 241); and bounded on the southwest by Patented Mineral Survey No. 67, St Louis Lode (Office No. 190).

Said Parcel contains 0.8 acre, more or less.

Date _____
John S. Parrish, P.L.S.
Nevada Certificate No. 9475

TRI STATE SURVEYING, LTD.
1925 E. Prater Way
Sparks, Nevada 89434
Telephone (775) 358-9491 ♦ FAX (775) 358-3664
Toll Free: 1-800-411-3752

Land Information Solutions

April 18, 2012
Job No. 10055.01.CC

PARCEL "D"

GREEN ST LOUIS FRACTION – NMC 416041

All that certain Parcel situate within a portion of the northeast one-quarter (NE1/4) of Section 8, Township 16 North, Range 21 East, Mount Diablo Meridian, Storey County, Nevada, known as Green St Louis Fraction (NMC 416041), on file in the Official Records of the United States Department of the Interior Bureau of Land Management and the Official Records of Storey County, Nevada, and being more particularly described as follows:

SAID Parcel is bounded on the northeast by Patented Mineral Survey No. 67, St Louis Lode (Office No. 190); bounded on the southeast by Amended Patented Mineral Survey No. 122, Silver Leaf Lode (Office No. 241); and bounded on the southwest by Patented Mineral Survey No. 95 Green Lode (Office No. 216).

Said Parcel contains 2.9 acres, more or less.

Date _____
John S. Parrish, P.L.S.
Nevada Certificate No. 9475

Appendix D: Typical Haul Road Cross-Section

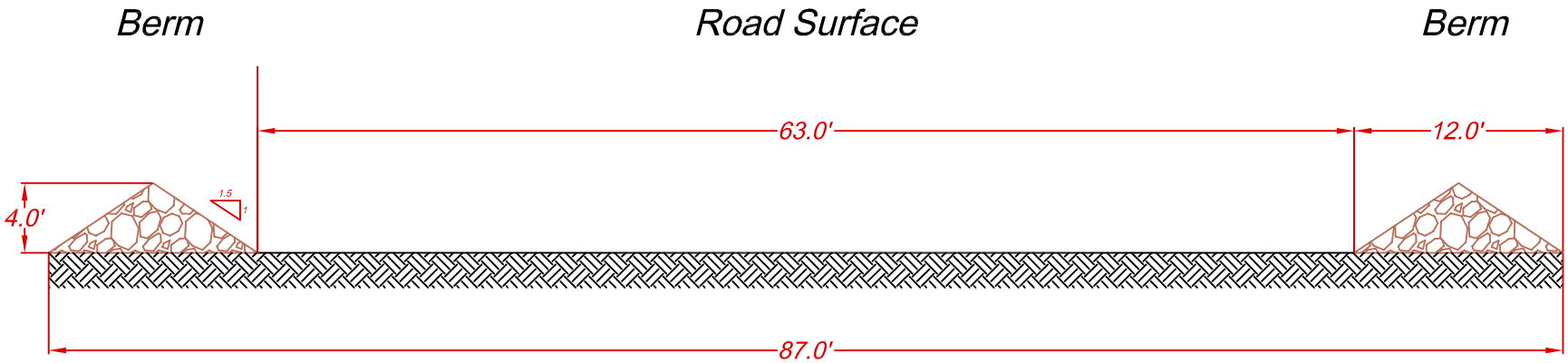

Typical Haul Road Section