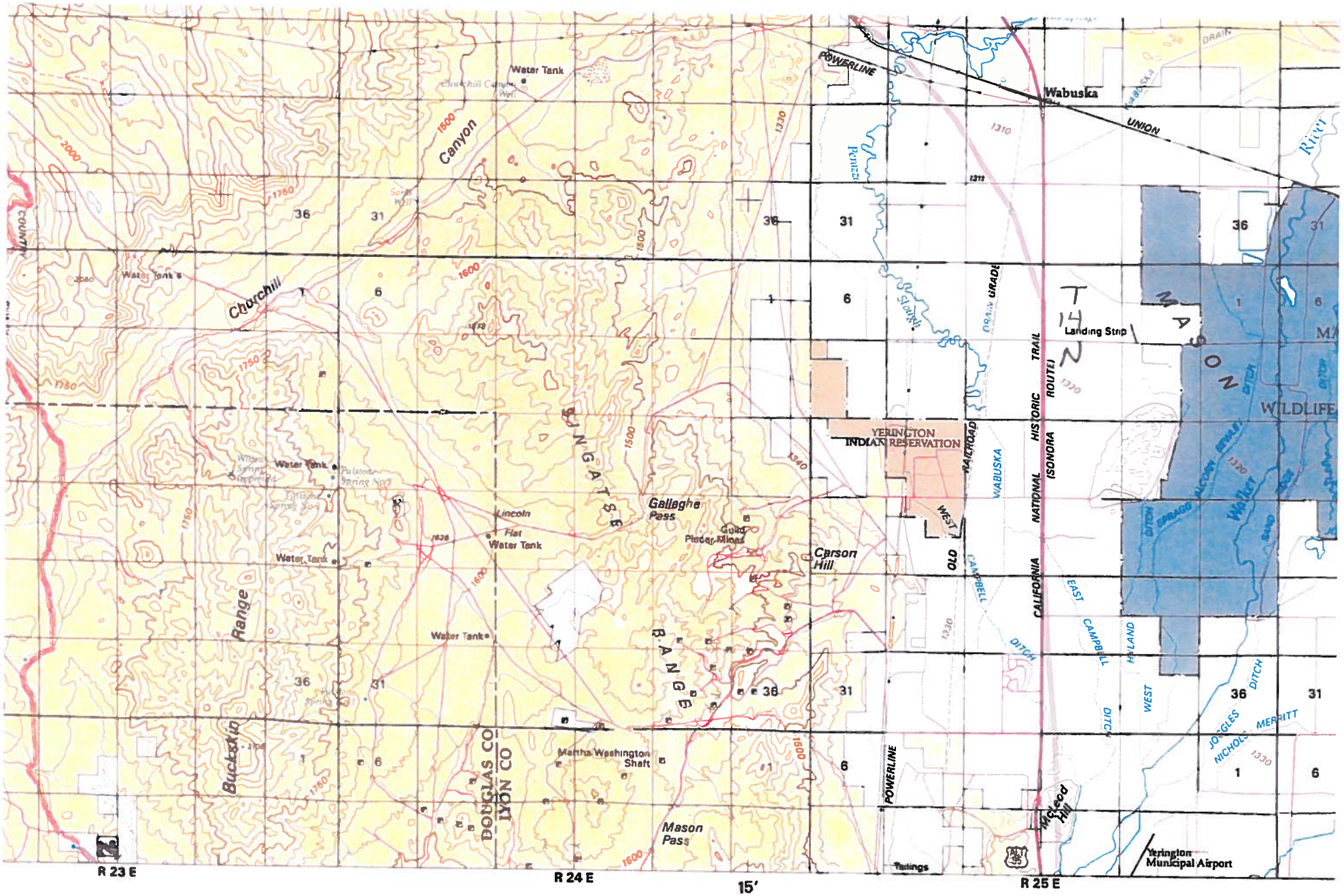

0 5,000 10,000 15,000 20,000 METERS

0 10,000 20,000 30,000 40,000 50,000 60,000 70,000 FEET

Scale
1:100,000
½" – 1 mile

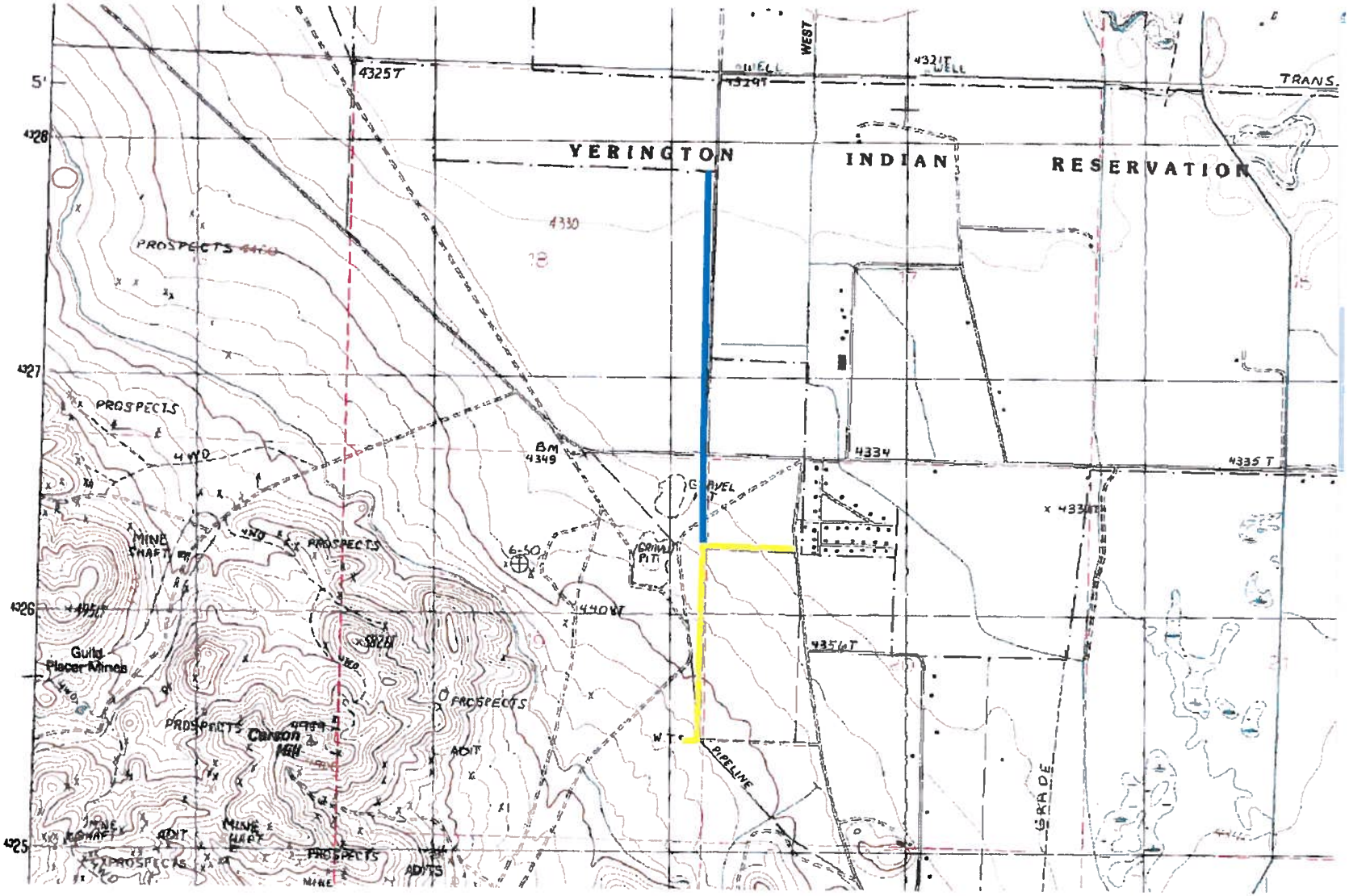

Yellow highlight shows existing Right-of-way N-19700. Blue highlight shows new waterline right-of-way.

Source map: Mason Butte, Nevada

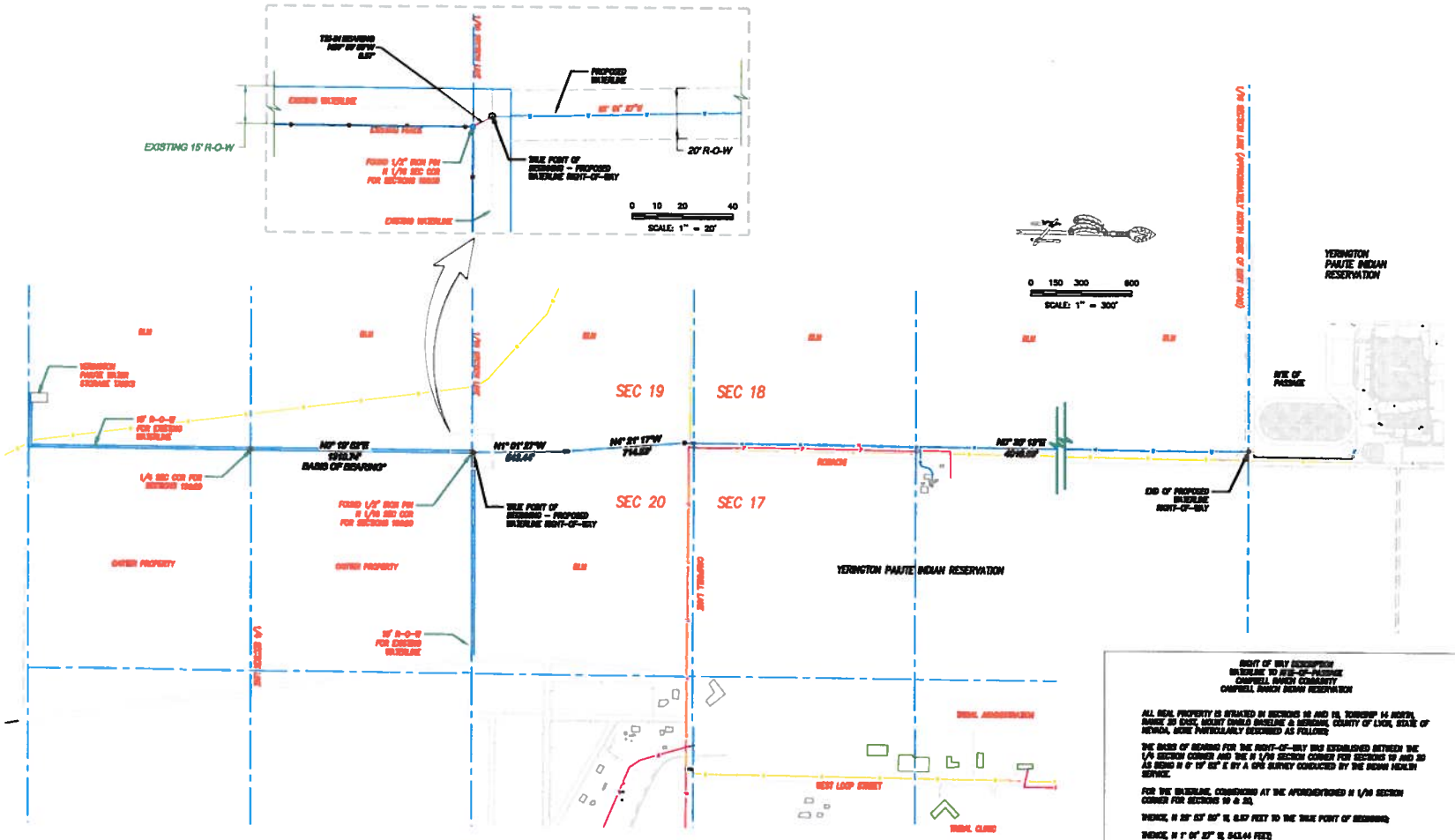

* BASED ON RECENT GPS SURVEY BY INDIAN HEALTH SERVICE, ORIGINAL CARTER PROPERTY SURVEY OF 5-22-99 HAD A BEARING OF N 0° 00' 20" AND A DISTANCE OF 1,330.93 FEET.

RIGHT OF WAY DESCRIPTION
WATERLINE TO RITE-OF-PASSAGE
CAMPBELL RANCH COMMUNITY
CAMPBELL RANCH INDIAN RESERVATION

ALL REAL PROPERTY IS SITUATED IN SECTIONS 18 AND 19, TOWNSHIP 14 NORTH, RANGE 25 EAST, MOUNT DIABLO BASELINE & MERIDIAN, COUNTY OF LYON, STATE OF NEVADA, MORE PARTICULARLY DESCRIBED AS FOLLOWS:

THE BASIS OF BEARING FOR THE RIGHT-OF-WAY WAS ESTABLISHED BETWEEN THE 1/4 SECTION CORNER AND THE N 1/16 SECTION CORNER FOR SECTIONS 19 AND 20 AS BEING N 0° 19' 52" E BY A GPS SURVEY CONDUCTED BY THE INDIAN HEALTH SERVICE.

FOR THE WATERLINE, COMMENCING AT THE APPROXIMATED N 1/16 SECTION CORNER FOR SECTIONS 19 & 20,

THENCE, N 25° 53' 20" W, 8.57 FEET TO THE TRUE POINT OF BEGINNING;

THENCE, N 1° 01' 27" W, 543.44 FEET;

THENCE, N 4° 21' 17" W, 714.63 FEET;

THENCE, N 0° 30' 13" W, 4,016.89 FEET TO A POINT;

SAID POINT MARKS THE END OF THE RIGHT-OF-WAY AND LIES ON THE NORTH 1/16 SECTION LINE OF SECTION 18.

THE RIGHT-OF-WAY SHALL BE 20 FEET IN WIDTH (10 FEET EACH OF THE DESCRIBED CENTERLINE), APPROXIMATELY 5,274.86 FEET IN LENGTH, AND CONTAIN APPROXIMATELY 2.42 ACRES, MORE OR LESS.

THE RIGHT-OF-WAY SHALL BE USED TO CONSTRUCT AND MAINTAIN THE COMMUNITY WATER SYSTEM FOR THE CAMPBELL RANCH COMMUNITY.

DATE: MAY 6, 2011

DATE	REVISIONS	INIT.

RENO DISTRICT OFFICE
OFFICE OF ENVIRONMENTAL HEALTH & ENGINEERING

SANITATION FACILITIES CONSTRUCTION
1395 GREG STREET, SUITE 101
SPARKS, NV 89431
(775) 784-5327

INDIAN HEALTH SERVICE 1955

RIGHT-OF-WAY
YERINGTON PAIUTE INDIAN RESERVATION
WATERLINE TO RITE-OF-PASSAGE
PUBLIC LAW 86-121
IHS PROJECT NO. PH 10-E40

DRAWN BY: LB
CHECKED BY: GP
APPROVED BY: GP
FILE NAME: ROW SURVEY MAP.dwg
LAYOUT NAME: ROW DWG
PROJ ENG: L.BROWN
SCALE: 1"=300'

SHEET 1 OF 1

USER: george.pringle FILE: C:\Documents and Settings\george.pringle\Desktop\Leonard's drawing files\Desktop\YERINGTON\PH 10-E40\DWG\ROW SURVEY MAP.dwg 5/11/2011 - 1:54pm