SURVEYED TOWNSHIP 1 SOUTH RANGE 33 EAST OF THE FAIRBANKS MERIDIAN, ALASKA

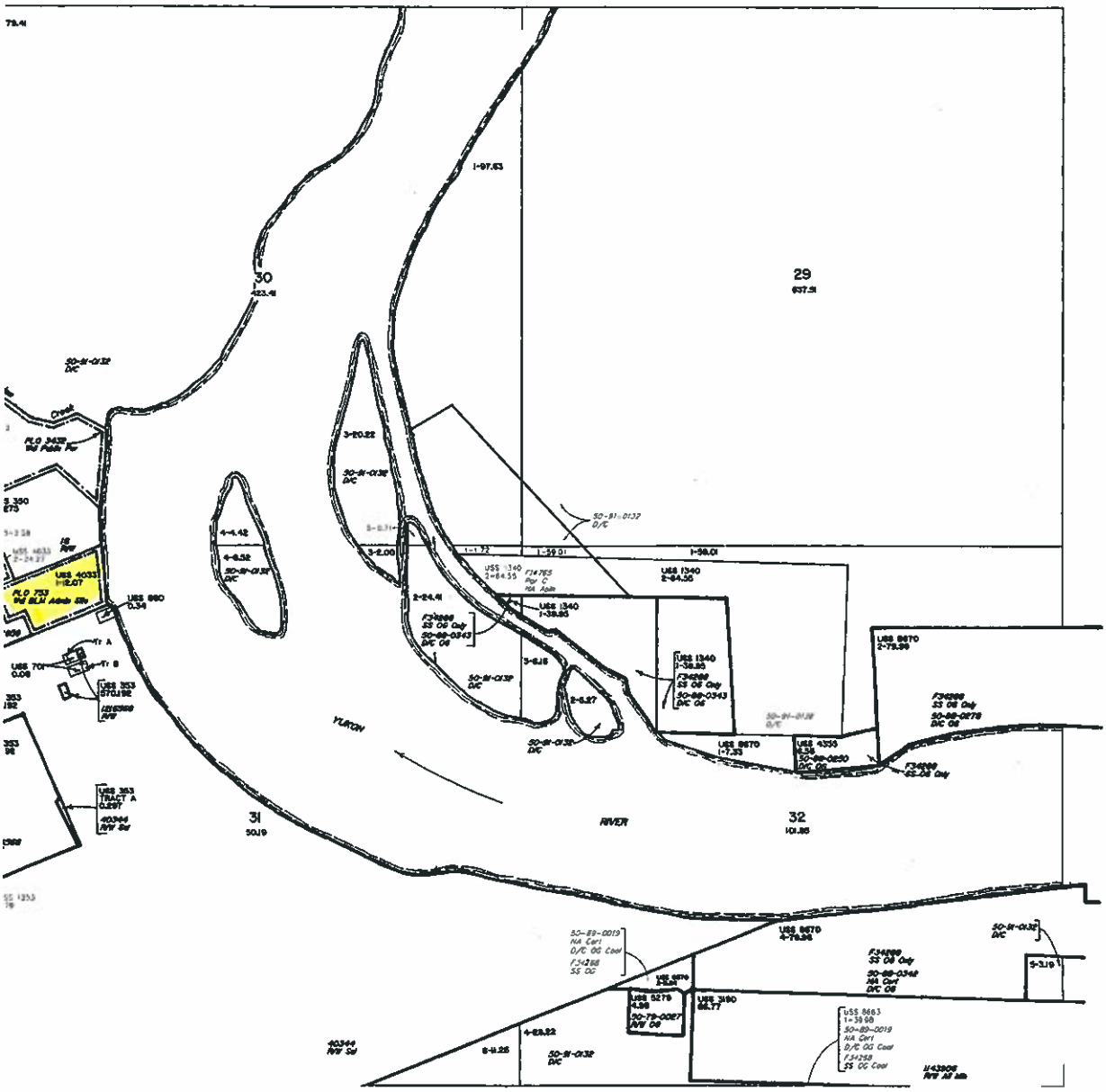

SCALE in chains

5 0 5 10 20

WARNING:
This plat is the Bureau's Record of Title, and should be used only as a graphic display of the township survey data. Records hereon do not reflect the changes which may have been effected by lateral movements of rivers or other bodies of water. Refer to the cadastral survey for official survey information.

STATUS OF PUBLIC DOMA
LAND AND MINERAL TITLE

MTP
SUPPL SECS 29–3

NO 2

FOR ORDERS EFFECTING DISPOSAL OR USE
IDENTIFIED LANDS WITHDRAWN FOR CLASSIF
MINERALS, WATER AND/OR OTHER PUBLIC
REFER TO INDEX OF MISCELLANEOUS DOCU

F13789 Eagle Historic District, left bank o
River at the mouth of Mission Creek Secs

PL 92-203 Sec 11(a) Wdl V/Set F14853

PLO 5184 Wdl CI affects Lds/Interests not

F34288 SS Amdt PL 96-487 Sec 906(e)

F14853=EE Egmt pursuant to PL 92-203
Nonpublic pursuant to PL 85-508 Doyon
IC 768, IC 802 & IC 803)

IC 802 & IC 803 Evel F83351 Sec 3(e)

AA87845PP affects Federal Lands only W/

CURRENT TO
3-11-2009

SURVEYED TOWNSHIP 1 SOUTH RANGE 33 EAST OF THE FAIRBANKS MERIDIAN, ALASKA

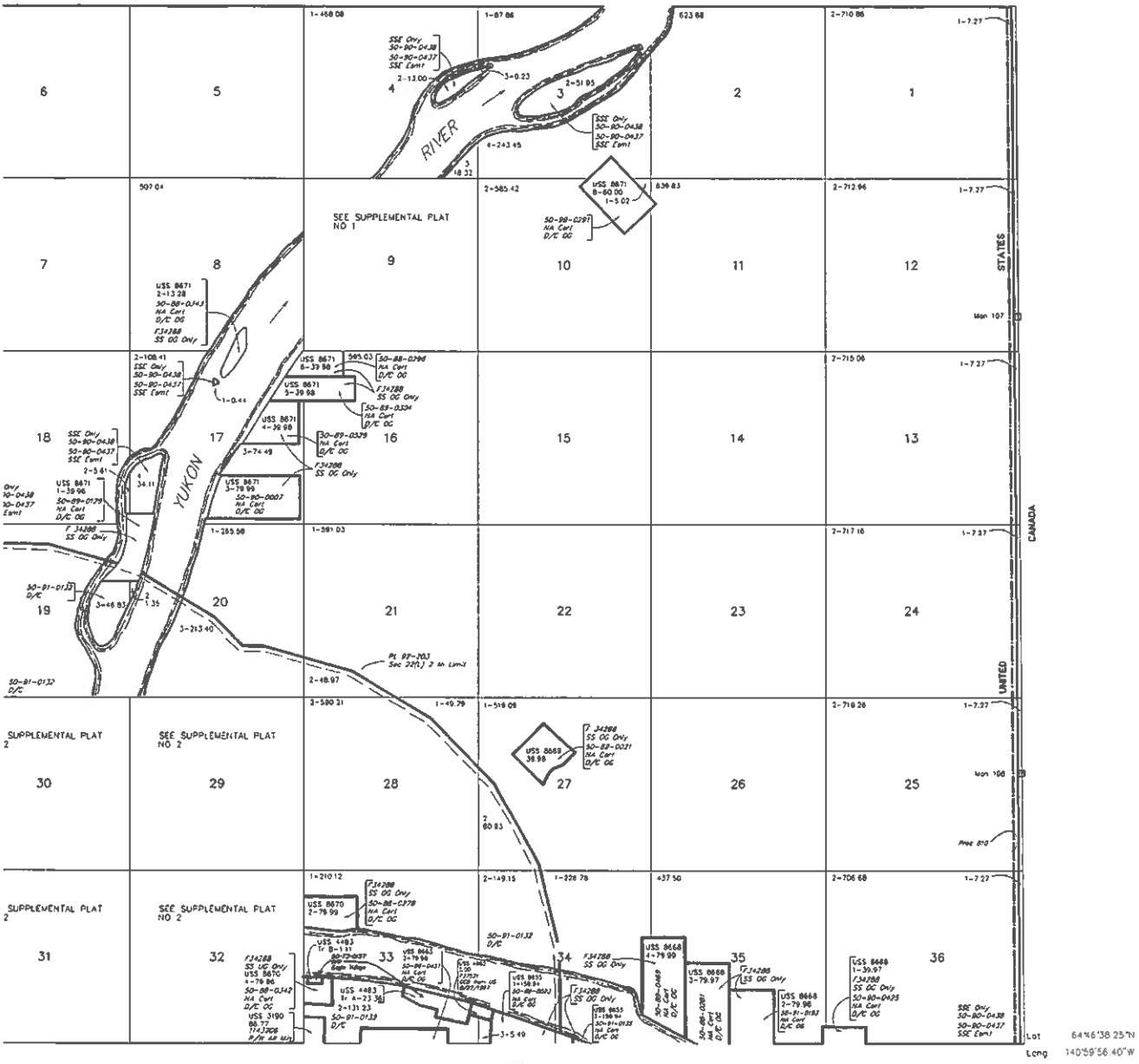

STATUS OF PUBLIC DOMA
LAND AND MINERAL TITLE

MTP

FOR ORDERS EFFECTING DISPOSAL OR USE
IDENTIFIED LANDS WITHDRAWN FOR CLASSIF
MINERALS, WATER AND/OR OTHER PUBLIC
REFER TO INDEX OF MISCELLANEOUS DOCUM

F13289 Eagle Historic District, left bank of River at the mouth of Mission Creek Secs

PLO 5184 Wdr Cl affects Lgs/Interests not

F34288 SS Amdt PL 96-487 Sec 906(a)

AA8784SPP affects Federal Lands only W/

US Survey 4483, approved 3/5/2009, affe patented Lgs W/I section(s) 33

CURRENT TO	
6-8-2009	

WARNING:
This plat is the Bureau's Record of Title, and should be used only as a graphic display of the township survey data. Records person do not reflect title changes which may have been affected by riparian movements of rivers or other bodies of water. Refer to the cadastral surveys for official survey information

SURVEYED TOWNSHIP 1 SOUTH RANGE 33 EAST OF THE FAIRBANKS MERIDIAN, ALASKA

STATUS OF PUBLIC DOMA
LAND AND MINERAL TITLE

MTP
SUPPL SEC 9
NO 1

FOR ORDERS EFFECTING DISPOSAL OR USE
IDENTIFIED LANDS WITHDRAWN FOR CLASSIF
MINERALS, WATER AND/OR OTHER PUBLIC
REFER TO INDEX OF MISCELLANEOUS DOCU

F13789 Eagle Historic District, left bank of
River at the mouth of Mission Creek Secs

PLO 5184 Wdl Cl affects Lds/Interests not

F14288 SS Amdl PL 96-487 Sec 906(e)

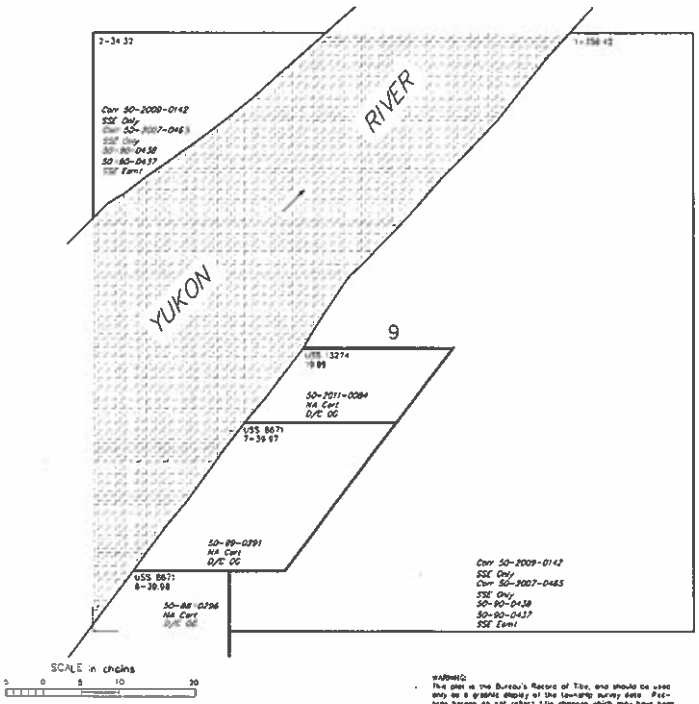

WARNING:
The plat is the Bureau's Record of Title, and should be used only as a graphic display of the township survey data. Records hereon do not reflect title changes which may have been affected by lateral movements of rivers or other bodies of water. Refer to the cadastral surveys for official survey information.

CURRENT TO	
3-2-2011	