Figures

Figure 1	Project Vicinity & Land Use Map
Figure 2	Project Vicinity & BLM District Map
Figure 3	Reno to Carson City
Figure 4	Carson City to Fallon
Figure 5	Silver Springs to Yerington
Figure 6A-6E	Yerington to Goldfield
Figure 7	Goldfield to Lida Junction
Figure 8A-8C	Lida Junction to Pahrump
Figure 9	Pahrump to Las Vegas
Figure 10	Carson City to Gardnerville
Figure 11	Elko Lateral
Figure 12	Battle Mountain Lateral
Figure 13	Lovelock Lateral
Figure 14	Fallon Lateral
Figure 15	Ely Lateral
Figure 16	Las Vegas to Boulder City
Figure 17	Reno Laterals and Reno
Figure 18	Carson City Laterals, Carson City Ring and Data Center Location
Figure 19	Arden Substation to SuperNAP Lateral and Southern Data Center Location
Figure 20	Las Vegas Laterals
Figure 21	Tonopah Lateral
Figure 22A-22B	Alternative Yerington to Hawthorne
Figure 23	Alternative Hawthorne to Mina
Figure 24	Alternative Las Vegas to Boulder City
Figure 25	Alternative Carson City to Gardnerville
Figure 26	Amargosa Mesquite ACEC Area
Figure 27	Herd Management Areas

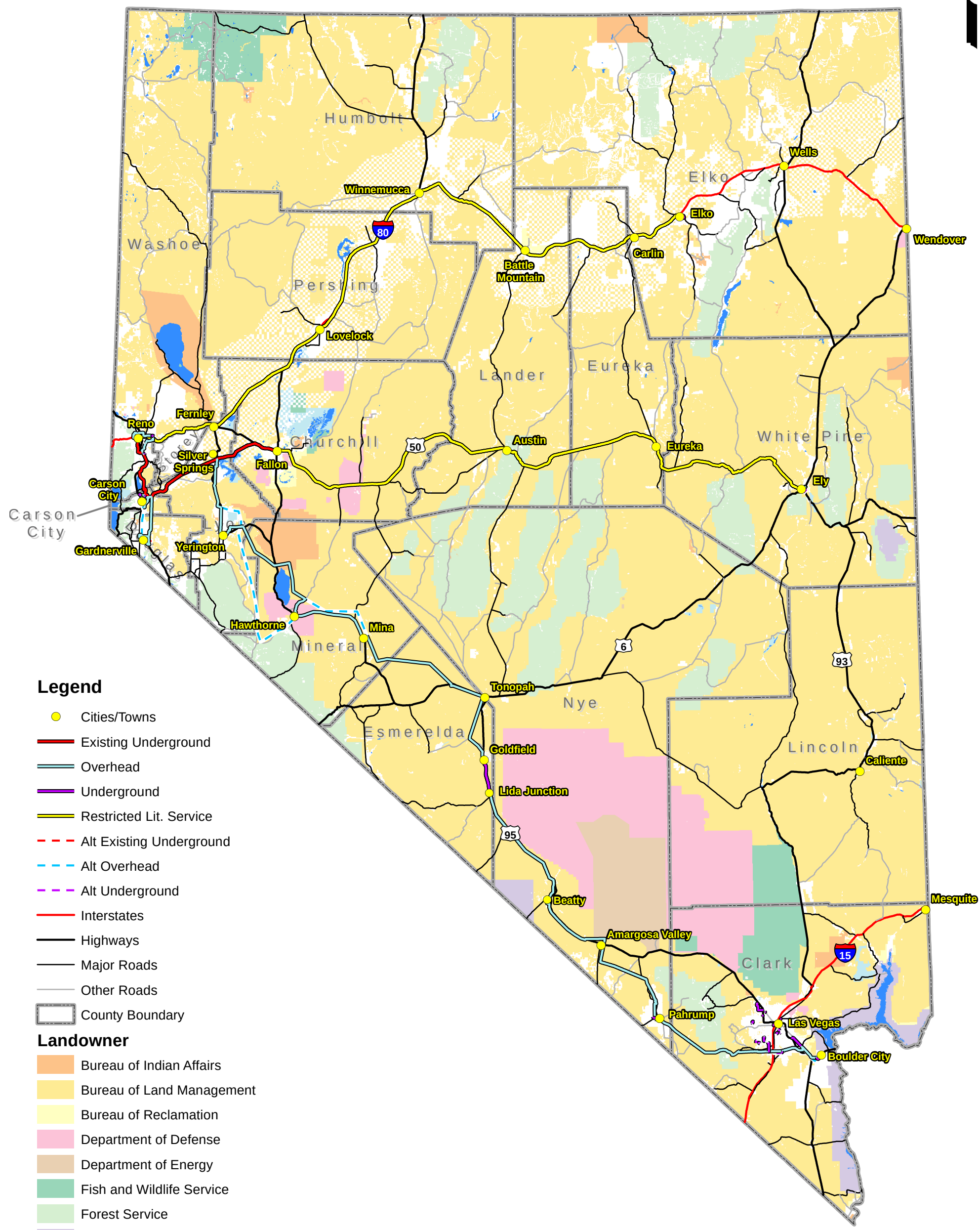

Figure 1
Project Vicinity & Land Use Map

NBTI Proposed Overhead and Underground Routes
Nevada Hospital Association

Path: R:\projects\Optica_Group\11_101_1\MXDs\2012\NTIA_Proposed\With_Alts\Figure_1.mxdDate: 1/10/2012

RESOURCE CONCEPTS, INC.

Figure 2
Project Vicinity & BLM District Map

NBTI Proposed Overhead and Underground Routes
Nevada Hospital Association

RESOURCE CONCEPTS, INC.

Path: R:\projects\Optica_Group\11_101_1\MXDs\2012\NTIA_Proposed\With_Alts\Figure_2a.mxdDate: 1/10/2012

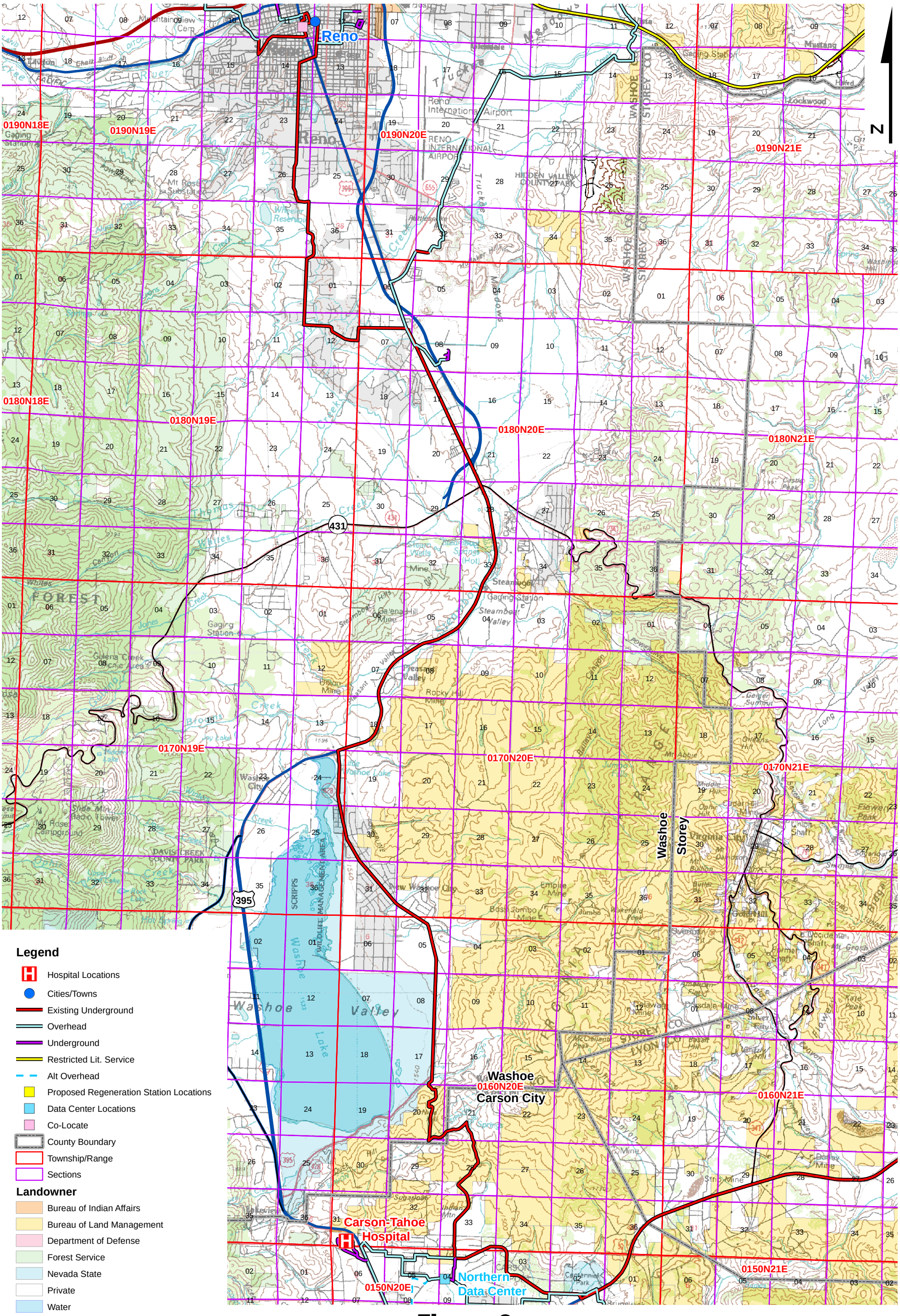

Legend

- Hospital Locations
- Cities/Towns
- Existing Underground
- Overhead
- Underground
- Restricted Lit. Service
- Alt Overhead
- Proposed Regeneration Station Locations
- Data Center Locations
- Co-Locate
- County Boundary
- Township/Range
- Sections

Landowner

- Bureau of Indian Affairs
- Bureau of Land Management
- Department of Defense
- Forest Service
- Nevada State
- Private
- Water

Roads

- Interstate
- Highway
- State Route

Figure 3
Reno to Carson City
Township/Range/Landuse Map

NBTI Proposed Routes
Nevada Hospital Association

0 1 2 Miles

Source:
USGS 100k Quad Maps
BLM Township/Range/Section/Landuse Data

RESOURCE CONCEPTS, INC.

Path: R:\projects\Optica_Group\11_101_1\MXDs\2012\NTIA_Proposed\With_Alts\Figure_3.mxd Date: 1/20/2012

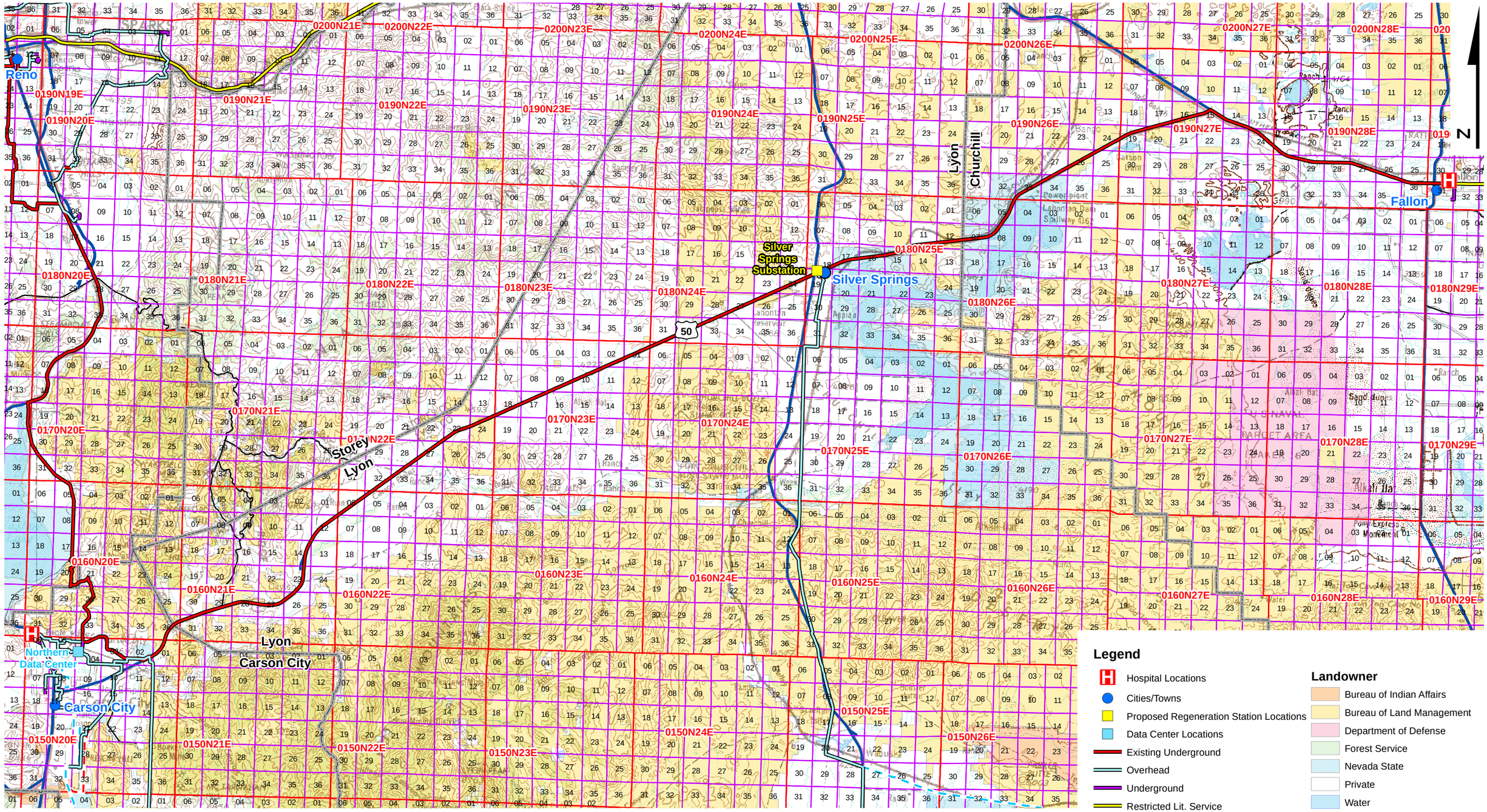

0 4 8 Miles

Figure 4
Carson City to Fallon
Township/Range/Landuse Map
NBTI Proposed Routes
Nevada Hospital Association

Source:
USGS 250k Quad Maps
BLM Township/Range/Section/Landuse Data

RESOURCE CONCEPTS, INC.

Path: R:\projects\Optica_Group\11_101_1\MXDs\2012\NTIA_Proposed\With_Alts\Figure_4.mxd Date: 1/10/2012

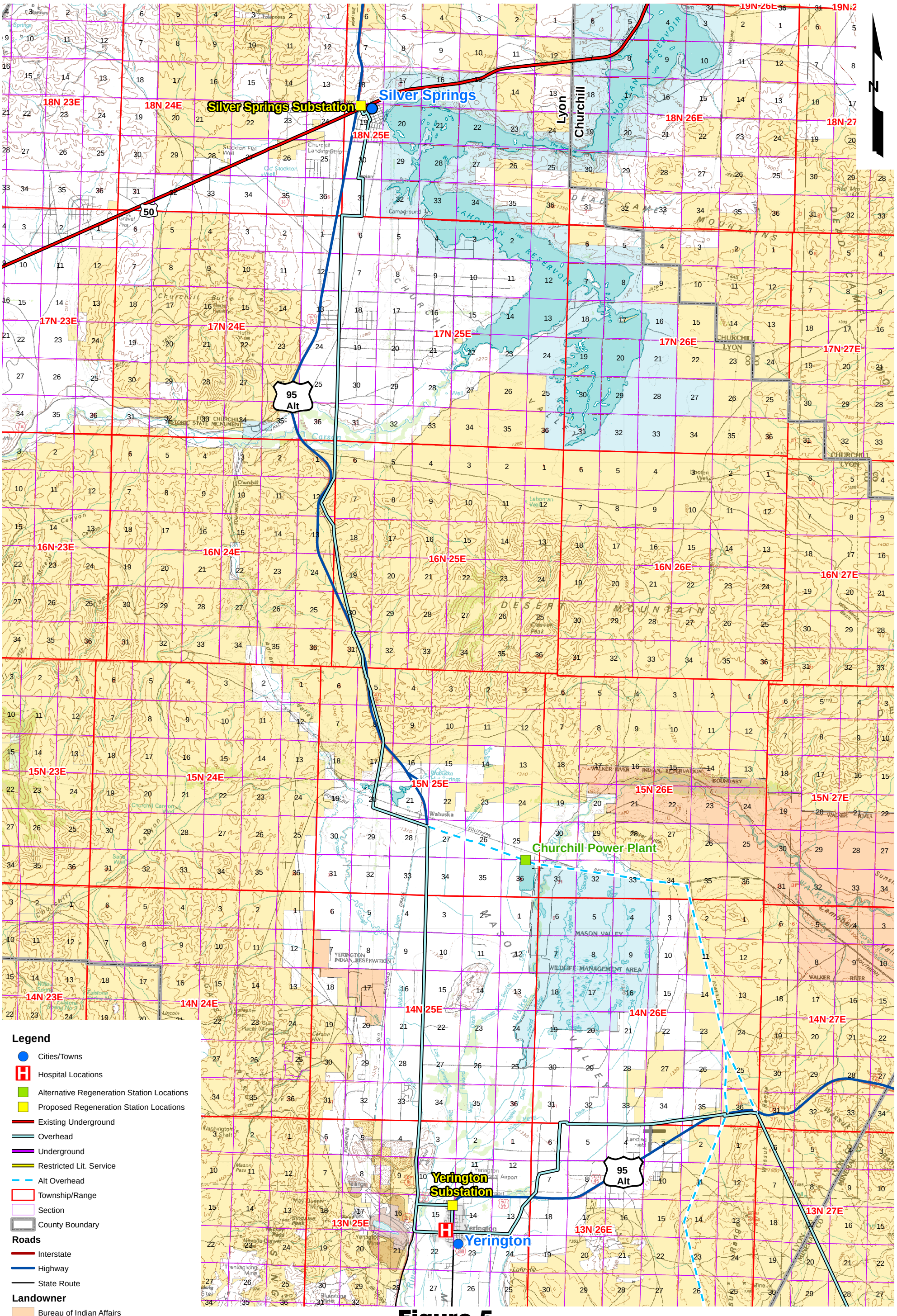

Legend

- Cities/Towns
- Hospital Locations
- Alternative Regeneration Station Locations
- Proposed Regeneration Station Locations
- Existing Underground
- Overhead
- Underground
- Restricted Lit. Service
- Alt Overhead
- Township/Range
- Section
- County Boundary

Roads

- Interstate
- Highway
- State Route

Landowner

- Bureau of Indian Affairs
- Bureau of Land Management
- Department of Defense
- Nevada State
- Private

Figure 5
Silver Springs to Yerington
Township/Range/Landuse Map

NBTI Proposed Routes
Nevada Hospital Association

0 2 4 Miles

Source:
USGS 100K Quads,
BLM Township/Range/Section/Landuse Data

RESOURCE CONCEPTS, INC.

Path: R:\projects\Optica_Group\11_101_1\MXDs\2012\NTIA_Proposed\With_Alts\Figure_5.mxdDate: 1/20/2012

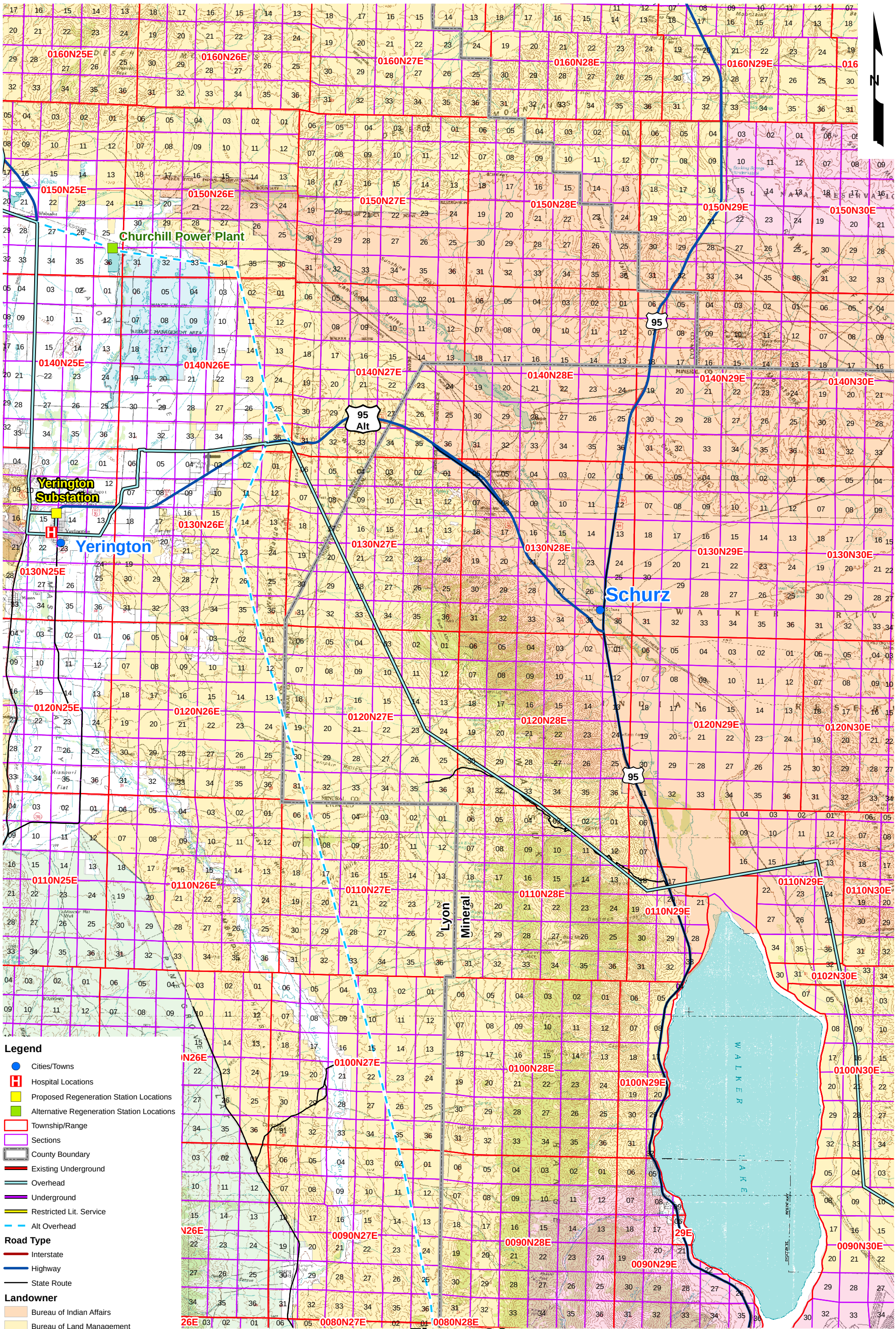

Legend

- Cities/Towns
- Hospital Locations
- Proposed Regeneration Station Locations
- Alternative Regeneration Station Locations
- Township/Range
- Sections
- County Boundary
- Existing Underground
- Overhead
- Underground
- Restricted Lit. Service
- Alt Overhead

Road Type

- Interstate
- Highway
- State Route

Landowner

- Bureau of Indian Affairs
- Bureau of Land Management
- Department of Defense
- Forest Service
- Nevada State
- Private

Source:
USGS 100k Quads,
BLM Township/Range/Section/Land Ownership Data

Figure 6A
Yerington to Goldfield
Township/Range/Landuse Map
NBTI Proposed Routes
Nevada Hospital Association

0 2 4 Miles

RESOURCE CONCEPTS, INC.

Path: R:\projects\Optica_Group\11_101_1\MXDs\2012\NTIA_Proposed\With_Alts\Figure_6a.mxd Date: 1/20/2012

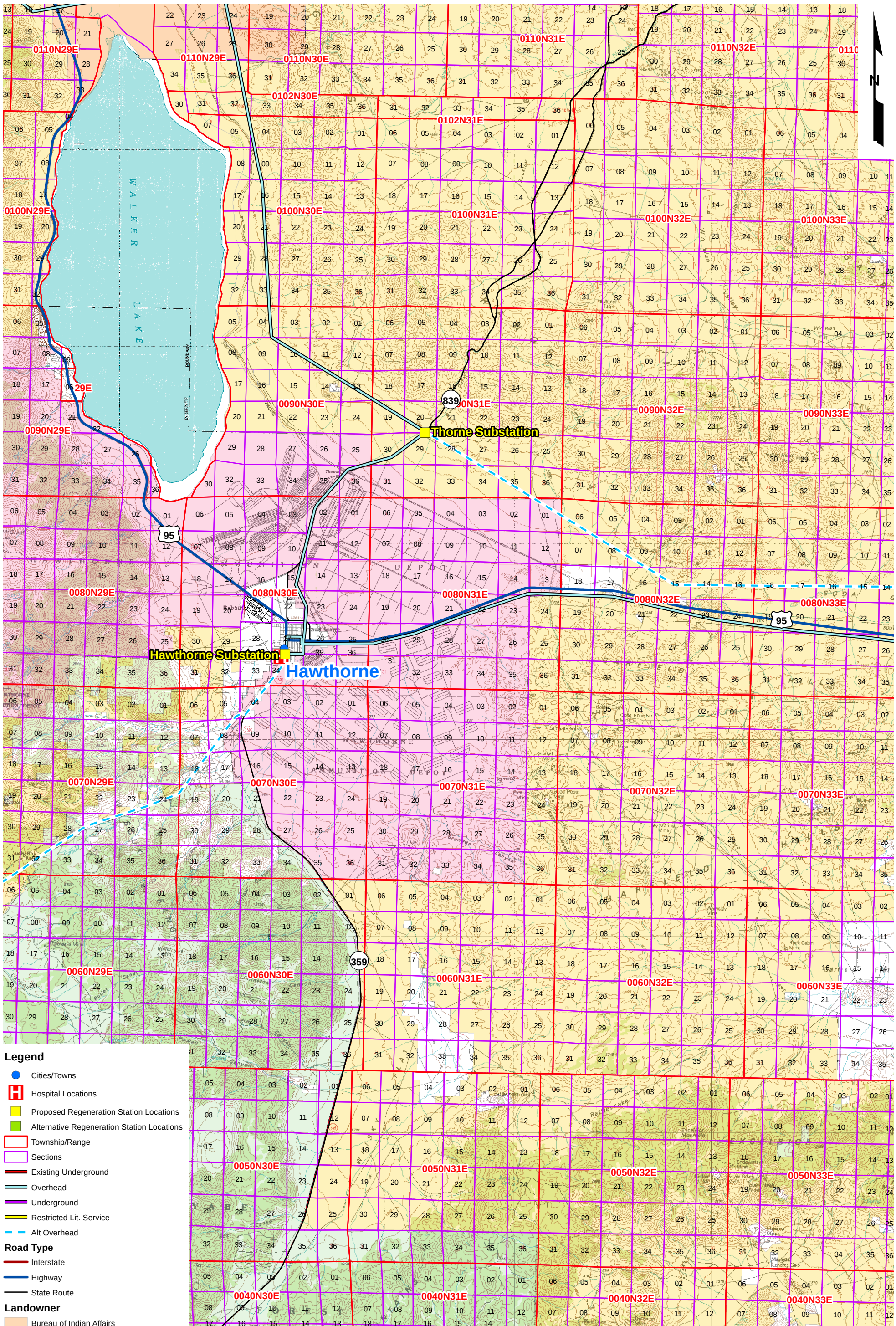

Source:
USGS 100k Quads,
BLM Township/Range/Section/Land Ownership Data

Figure 6B
Yerington to Goldfield
Township/Range/Landuse Map
NBTI Proposed Routes
Nevada Hospital Association

RESOURCE CONCEPTS, INC.

R:\projects\Optica_Group\11_101_1\MXDs\may_2011\township\township_hawthorne_tonopah.mxd 5/23/11

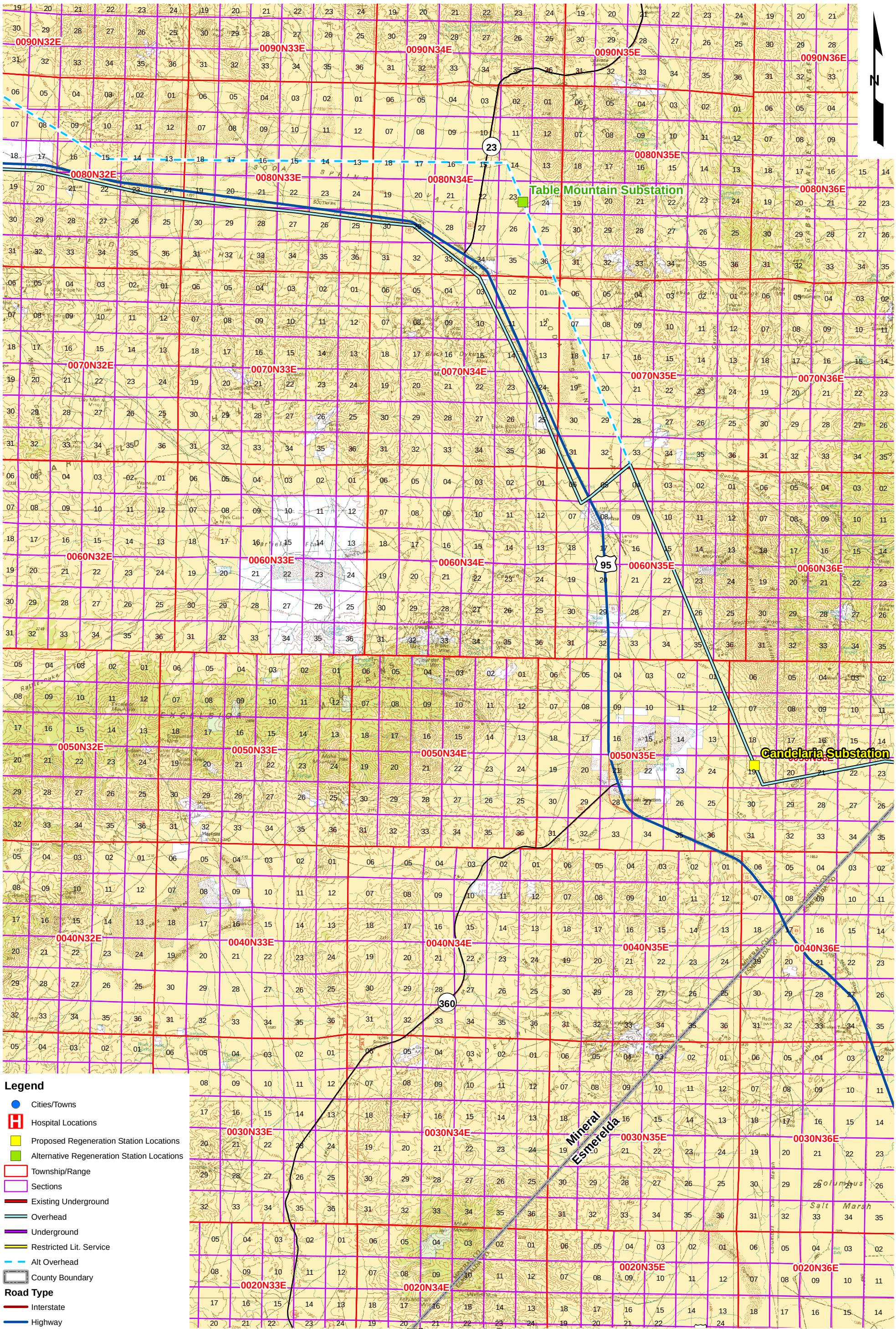

Legend

- Cities/Towns
- Hospital Locations
- Proposed Regeneration Station Locations
- Alternative Regeneration Station Locations
- Township/Range
- Sections
- Existing Underground
- Overhead
- Underground
- Restricted Lit. Service
- Alt Overhead
- County Boundary

Road Type

- Interstate
- Highway
- State Route

Landowner

- Bureau of Land Management
- Private

Source:
USGS 100k Quads,
BLM Township/Range/Section/Land Ownership Data

Figure 6C
Yerington to Goldfield
Township/Range/Landuse Map
NBTI Proposed Routes
Nevada Hospital Association

0 2 4 Miles

RESOURCE CONCEPTS, INC.

Path: R:\projects\Optica_Group\11_101_1\MXDs\2012\NTIA_Proposed\With_Alts\Figure_6c.mxd Date: 1/10/2012

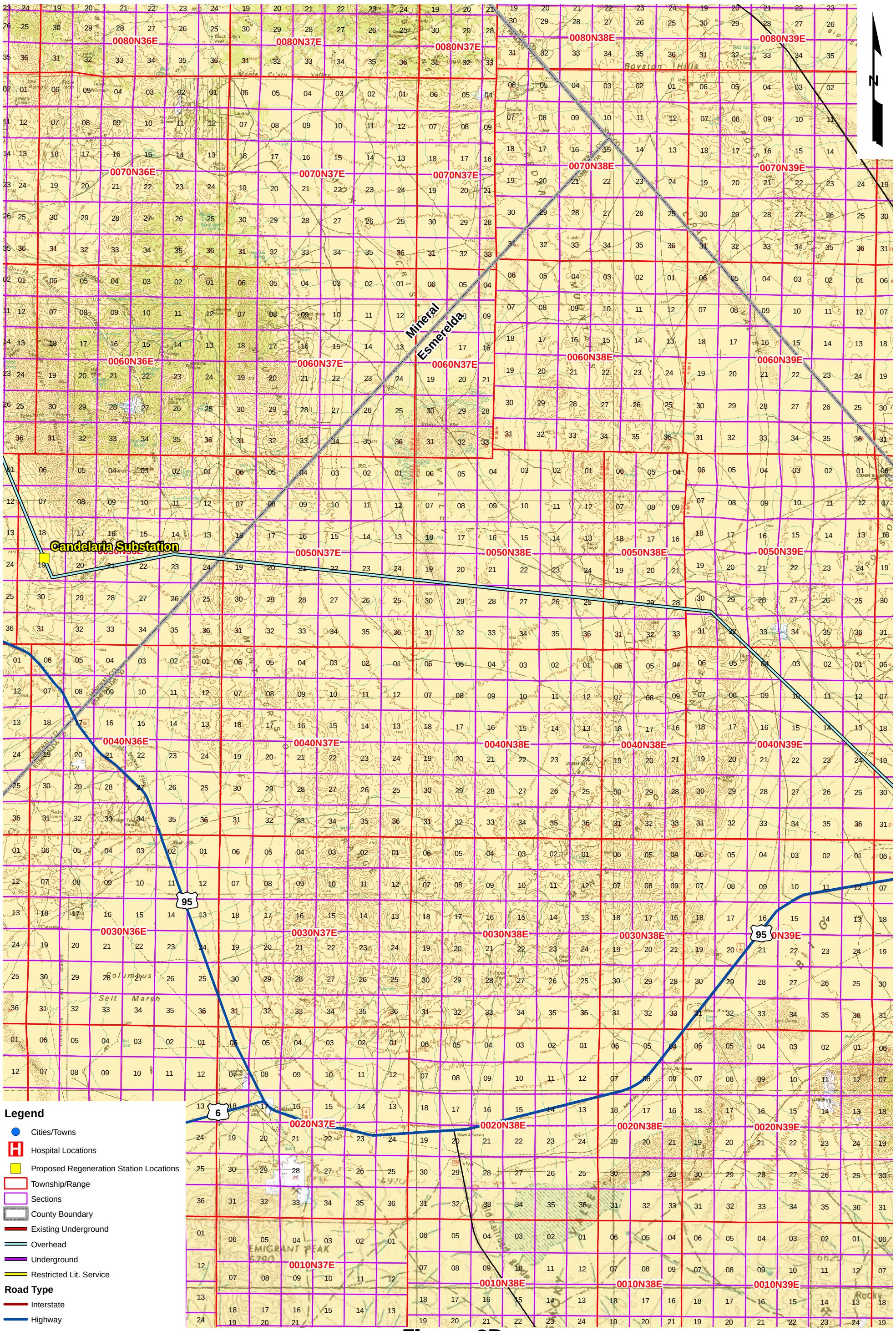

Figure 6D
Yerington to Goldfield
Township/Range/Landuse Map
NBTI Proposed Routes

Nevada Hospital Association

Source:
USGS 100k Quads,
BLM Township/Range/Section/Land Ownership Data

RESOURCE CONCEPTS, INC.

Path: R:\projects\Optica_Group\11_101_1\MXDs\2012\NTIA_Proposed\With_Alts\Figure_6d.mxd Date: 1/18/2012

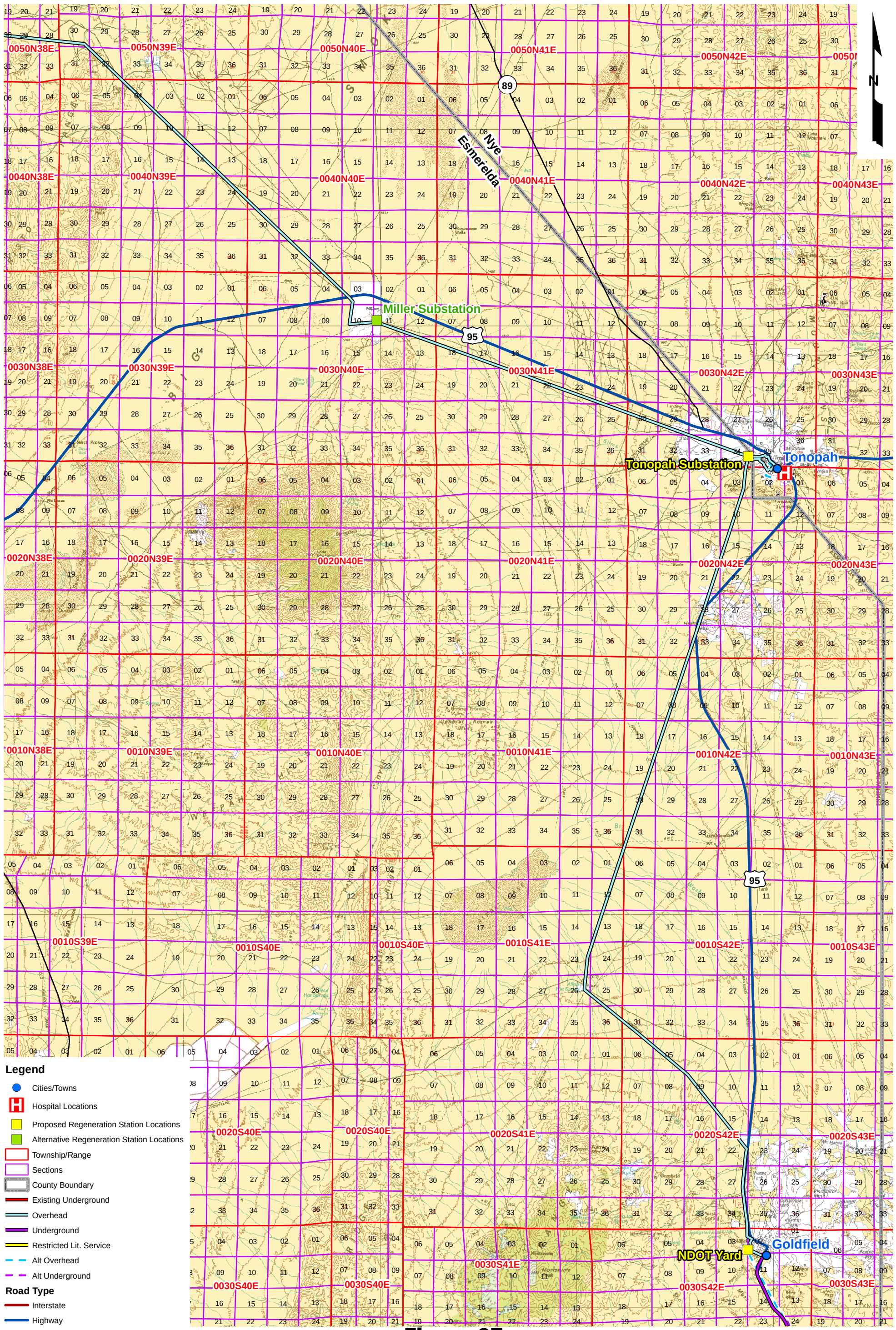

Source:
USGS 100k Quads,
BLM Township/Range/Section/Land Ownership Data

Figure 6E
Yerington to Goldfield
Township/Range/Landuse Map
NBTI Proposed Routes
Nevada Hospital Association

RESOURCE CONCEPTS, INC.

Path: R:\projects\Optica_Group\11_101_1\MXDs\2012\NTIA_Proposed\With_Alts\Figure_6e.mxdDate: 1/10/2012

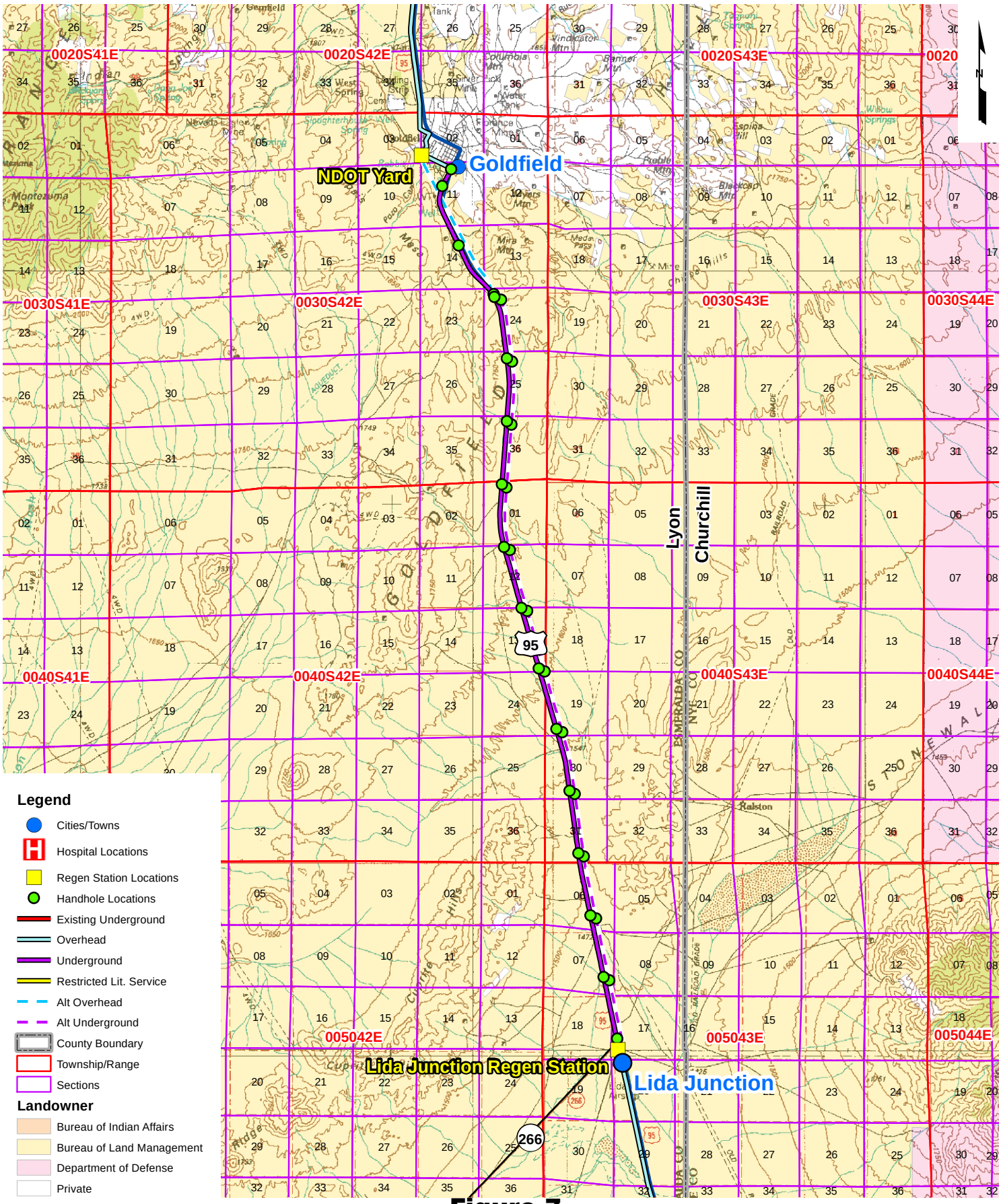

Figure 7
Goldfield to Lida Junction
Township/Range/Landuse Map

NBTI Proposed Routes
Nevada Hospital Association

0 2 4 Miles

Source:
USGS 100k Quads,
BLM Township/Range/Section/Land Ownership Data

RESOURCE CONCEPTS, INC.

Path: R:\projects\Optica_Group\11_101_1\MXDs\2012\NTIA_Proposed\With_Alts\Figure_7.mxdDate: 1/10/2012

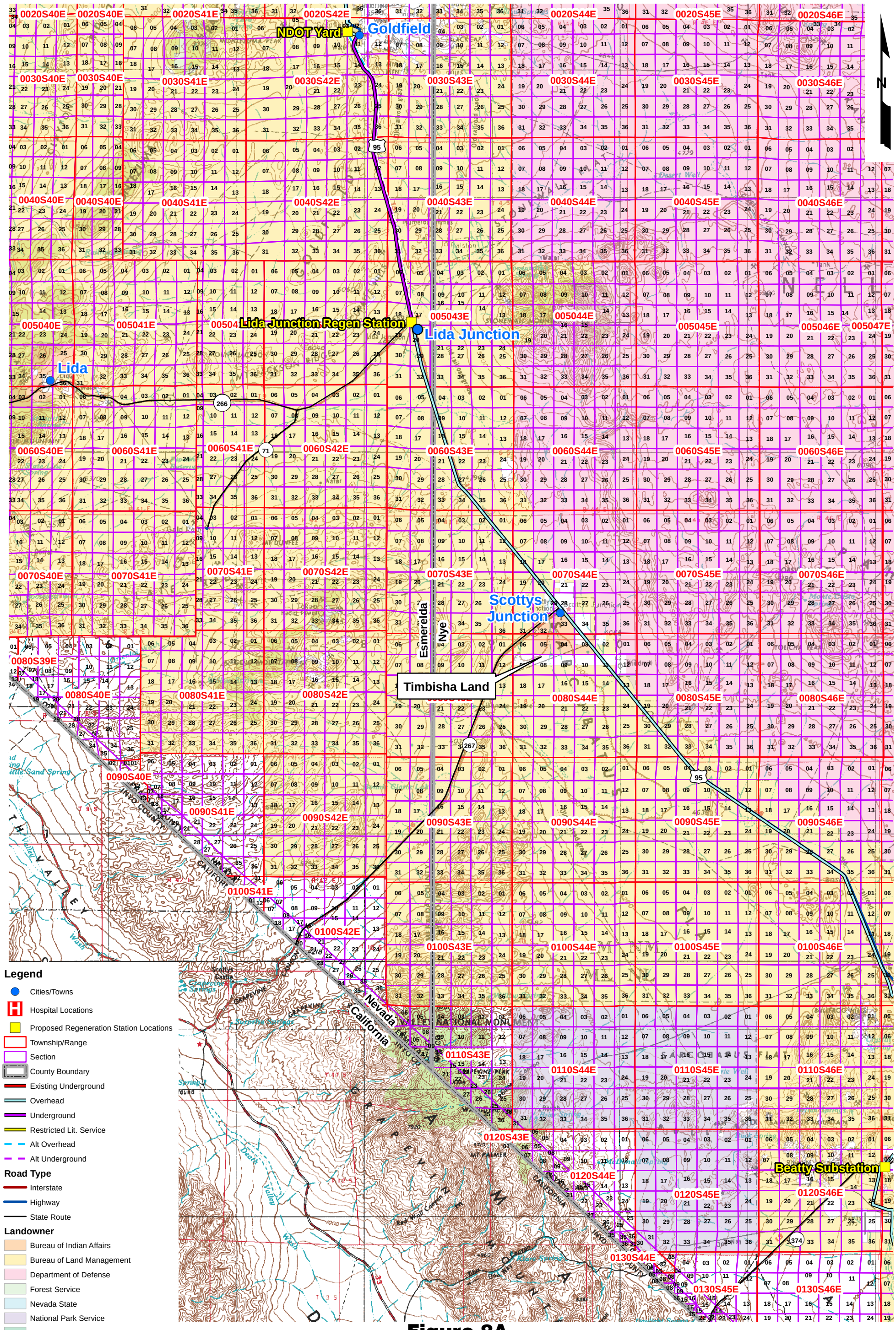

Figure 8A
Lida Junction to Pahrump
Township/Range/Landuse Map
NBTI Proposed Routes
Nevada Hospital Association

Source:
USGS 250k Quads,
BLM Township/Range/Section/Landuse Data

Path: R:\projects\Optica_Group\11_101_1\MXDs\2012\NTIA_Proposed\With_Alts\Figure_8a.mxdDate: 1/10/2012

RESOURCE CONCEPTS, INC.

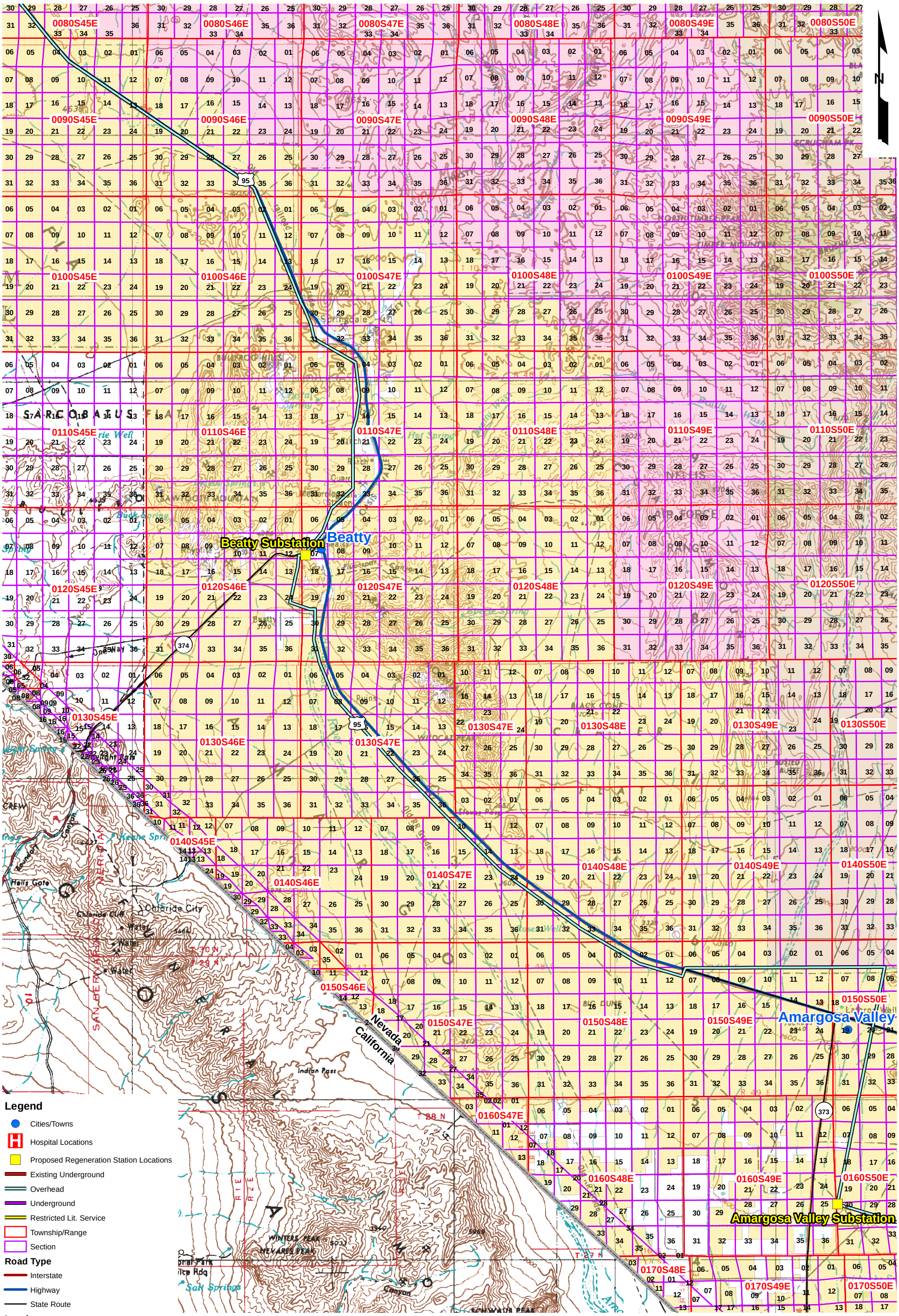

Figure 8B
Lida Junction to Pahrump
Township/Range/Landuse Map

NBTI Proposed Routes
Nevada Hospital Association

Source:
USGS 250k Quads,
BLM Township/Range/Section/Landuse Data

RESOURCE CONCEPTS, INC.

Path: R:\projects\Optica_Group\11_101_1\MXDs\2012\NTIA_Proposed\With_Alts\Figure_8b.mxdDate: 1/10/2012

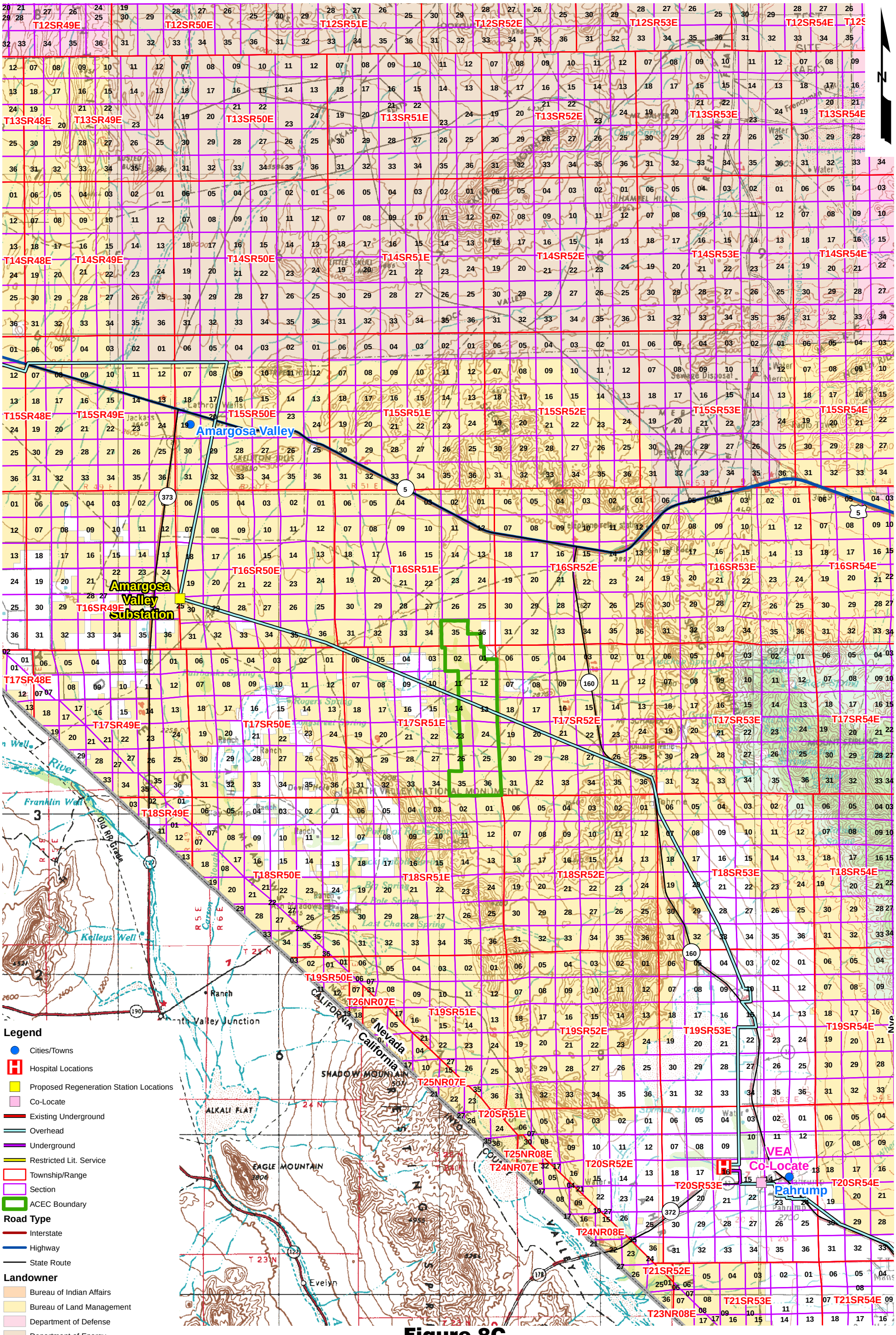

Figure 8C
Lida Junction to Pahrump
Township/Range/Landuse Map

NBTI Proposed Routes
Nevada Hospital Association

Source:
USGS 250k Quads,
BLM Township/Range/Section/Landuse Data

RESOURCE CONCEPTS, INC.

Path: R:\projects\Optica_Group\11_101_1\MXDs\2012\NTIA_Proposed\With_Alts\Figure_8c.mxdDate: 1/10/2012

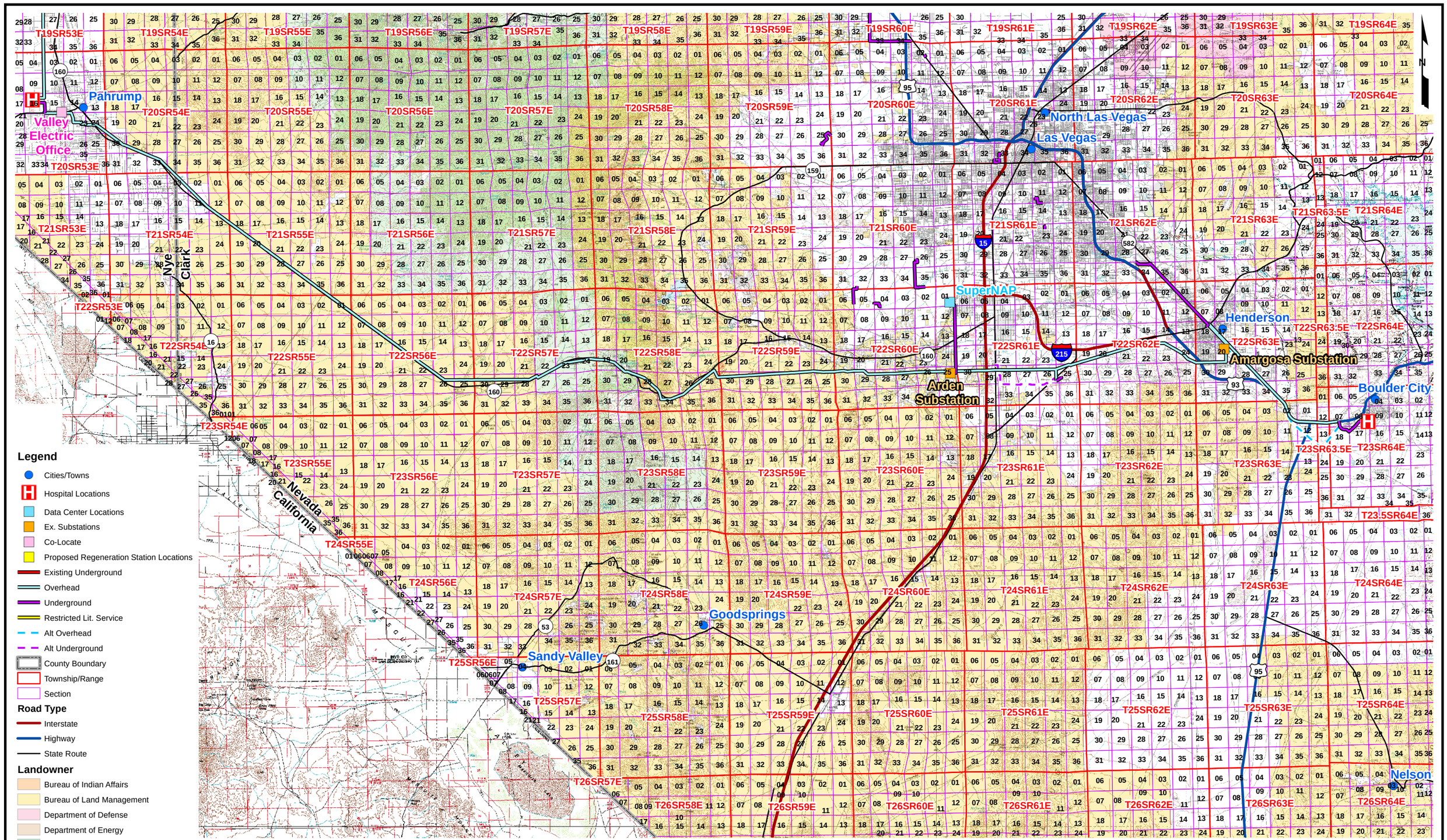

Source:
USGS 250k Quads,
BLM Township/Range/Section/Landuse Data

Figure 9
Pahrump to Las Vegas
Township/Range/Landuse Map
NBTI Proposed Routes
Nevada Hospital Association

RESOURCE CONCEPTS, INC.

Path: R:\projects\Optica_Group\11_101_1\MXDs\2012\NTIA_Proposed\With_Alts\Figure_9.mxdDate: 1/18/2012