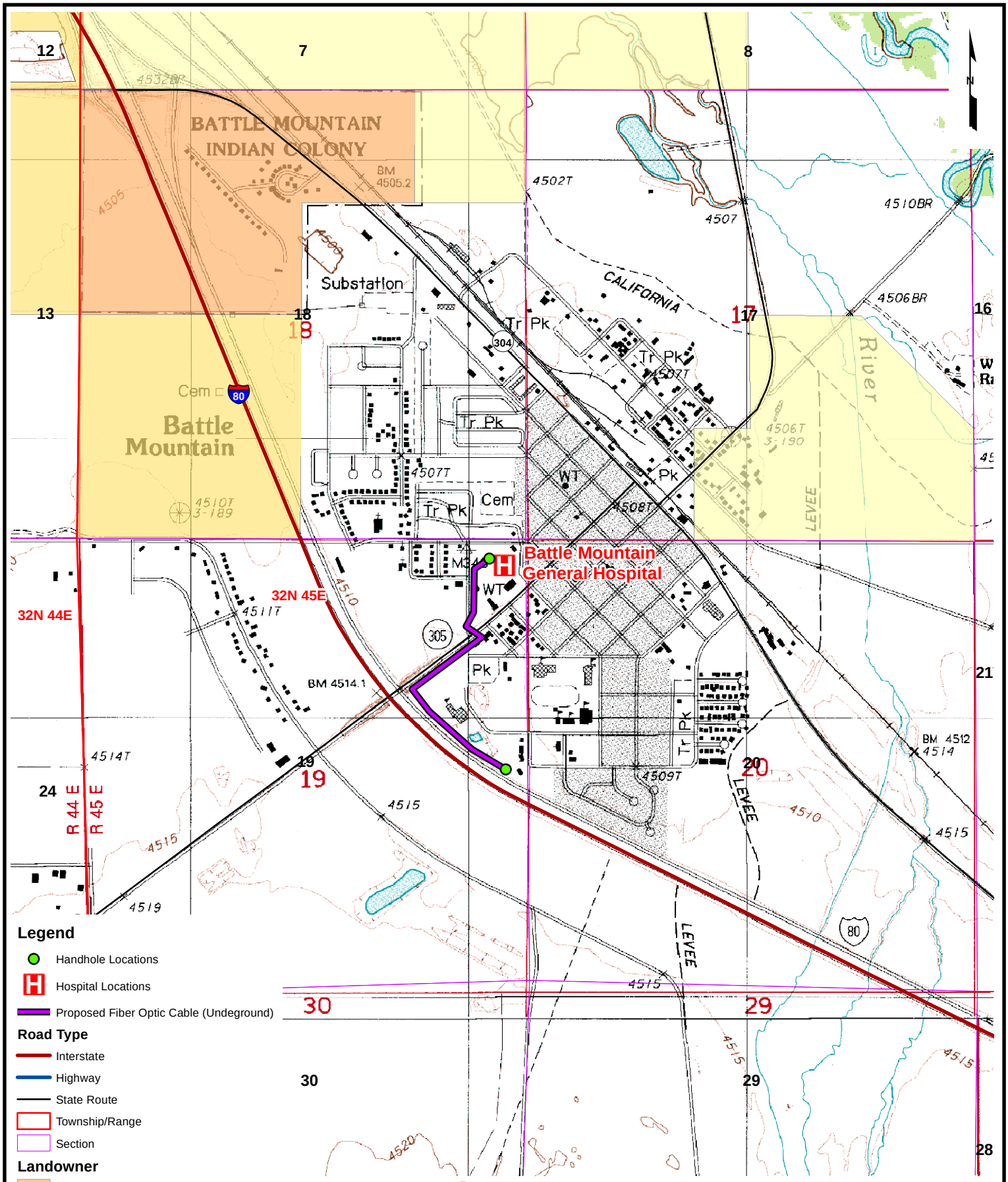

Legend

- Handhole Locations
- Hospital Locations
- Proposed Fiber Optic Cable (Undeground)

Road Type

- Interstate
- Highway
- State Route
- Township/Range
- Section

Landowner

- Bureau of Indian Affairs
- Bureau of Land Management
- Bureau of Reclamation
- Private

Figure 10
Battle Mountain Lateral
Township/Range/Landuse Map

NBTI Proposed Routes
Nevada Hospital Association

0 0.2 0.4 Miles

Source:
USGS 7.5' Quads
BLM Land Ownership/Township/Range/Section

RESOURCE CONCEPTS, INC.

Path: R:\projects\Optica_Group\11_101_1\MXDs\TownRange_Landuse\BattleMountain.mxd Date: 12/1/2011

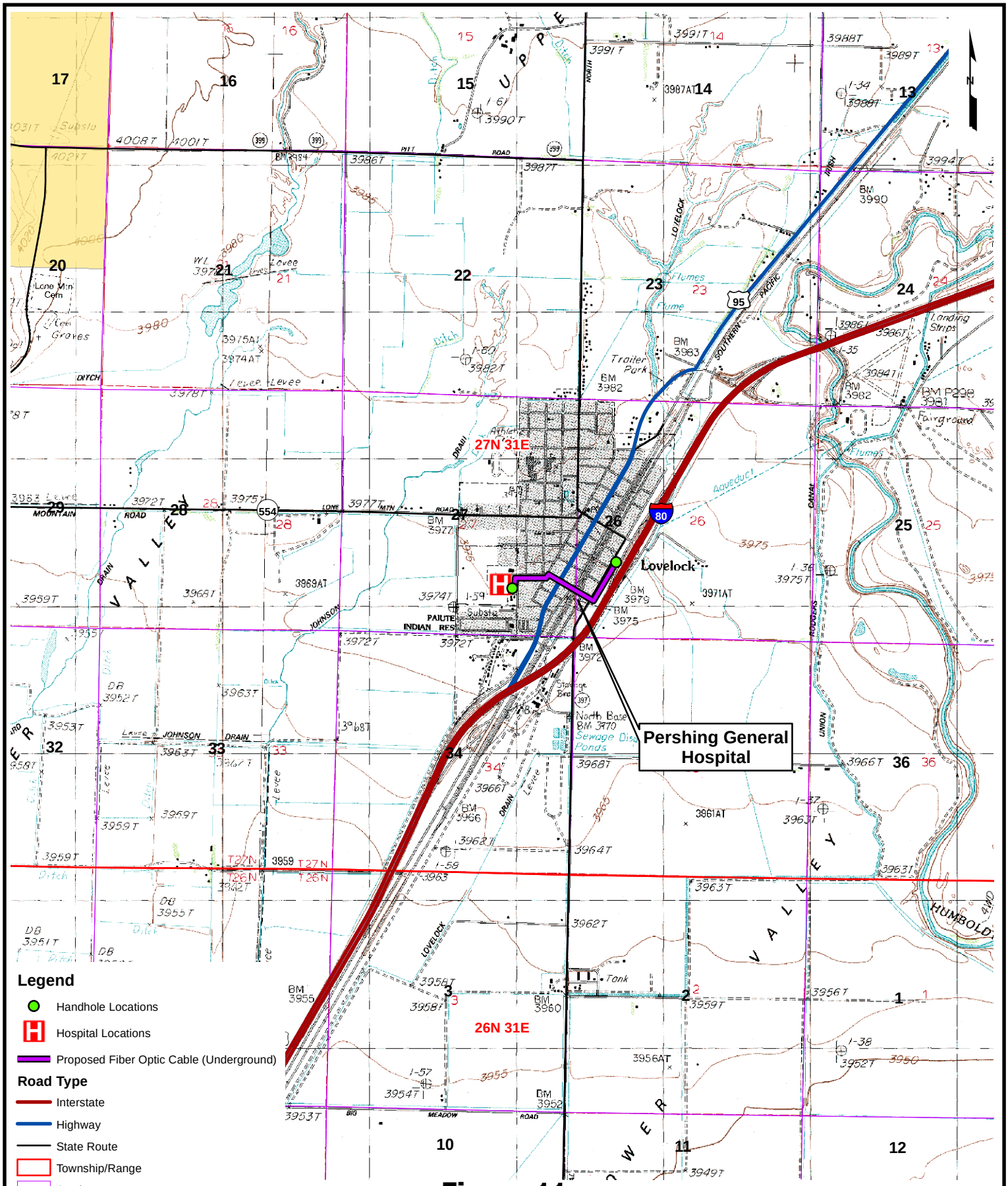

Figure 11
Lovelock Lateral
Township/Range/Landuse Map

NBTI Proposed Routes
Nevada Hospital Association

Source:
USGS 7.5' Quads
BLM Land Use/Township/Range/Section Data

RESOURCE CONCEPTS, INC.

Path: R:\projects\Optica_Group\11_101_1\MXDs\TownRange_Landuse\Lovelock.mxd Date: 11/30/2011

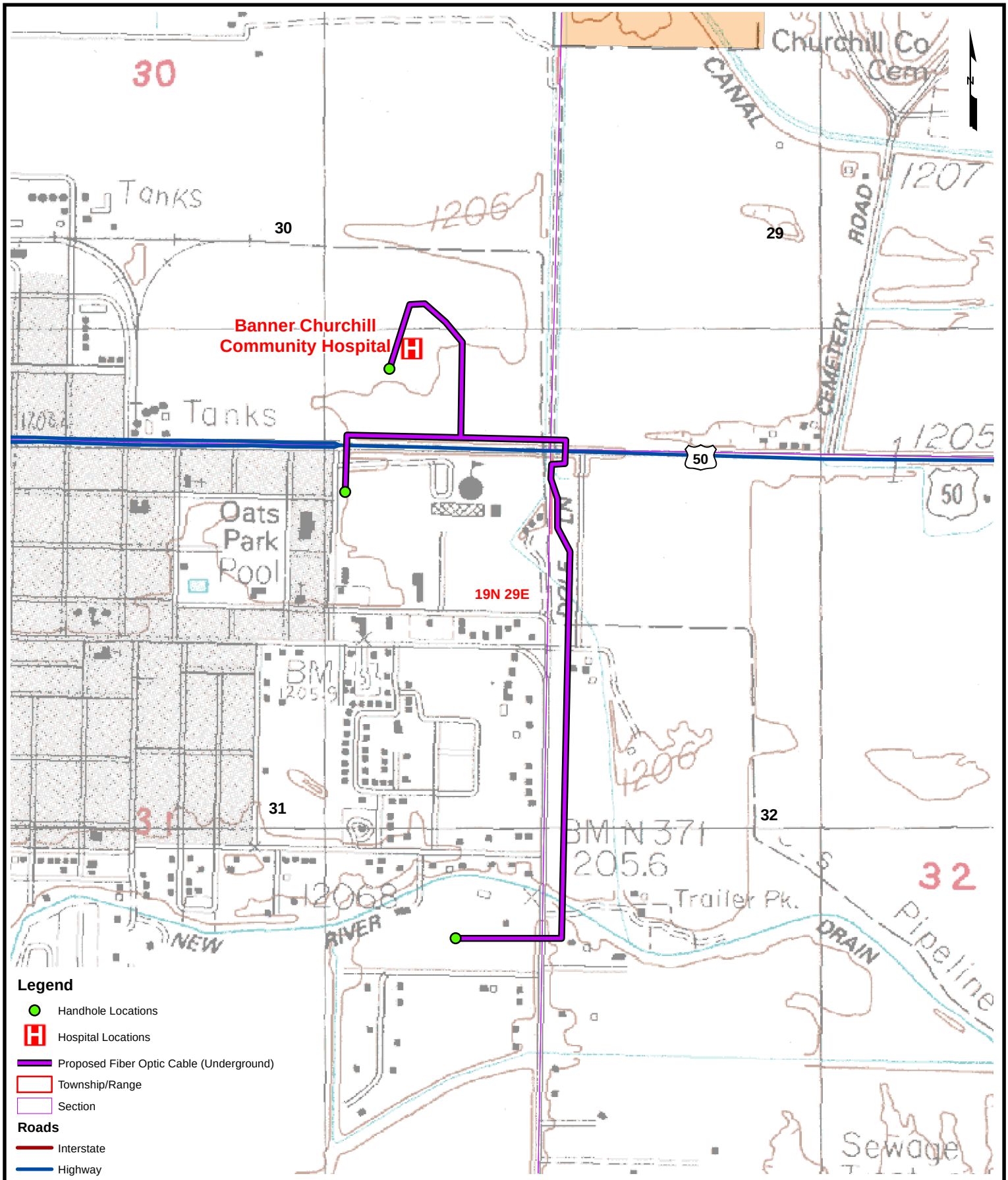

Legend

- Handhole Locations
- Hospital Locations
- Proposed Fiber Optic Cable (Underground)
- Township/Range
- Section

Roads

- Interstate
- Highway
- State Route

Landowner

- Bureau of Indian Affairs
- Private

Source:
USGS 7.5' Quads
BLM Land Use/Township/Range/Section Data

Figure 12
Fallon Lateral
Township/Range/Landuse Map

NBTI Proposed Routes
Nevada Hospital Association

0 500 1,000 Feet

RESOURCE CONCEPTS, INC.

Path: R:\projects\Optica_Group\11_101_1\MXDs\TownRange_Landuse\Fallon_Lateral.mxd Date: 12/1/2011

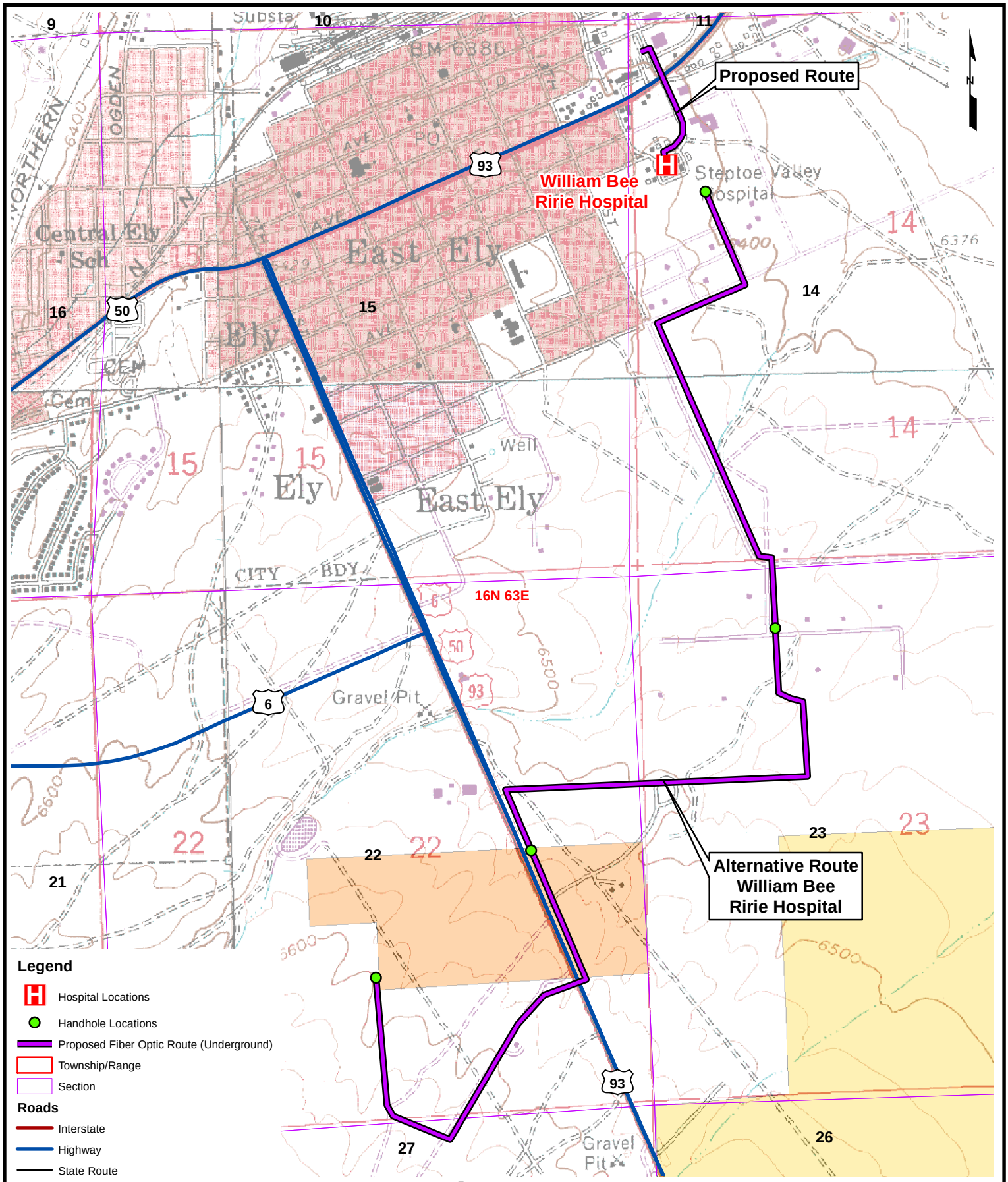

Figure 13
Ely Lateral
Township/Range/Landuse Map

NBTI Proposed Routes
Nevada Hospital Association

0 1,000 2,000 Feet

Source:
USGS 7.5' Quads
BLM Land Use/Township/Range/Section Data

RESOURCE CONCEPTS, INC.

Path: R:\projects\Optica_Group\11_101_1\MXDs\TownRange_Landuse\Ely_Lateral.mxd Date: 12/1/2011

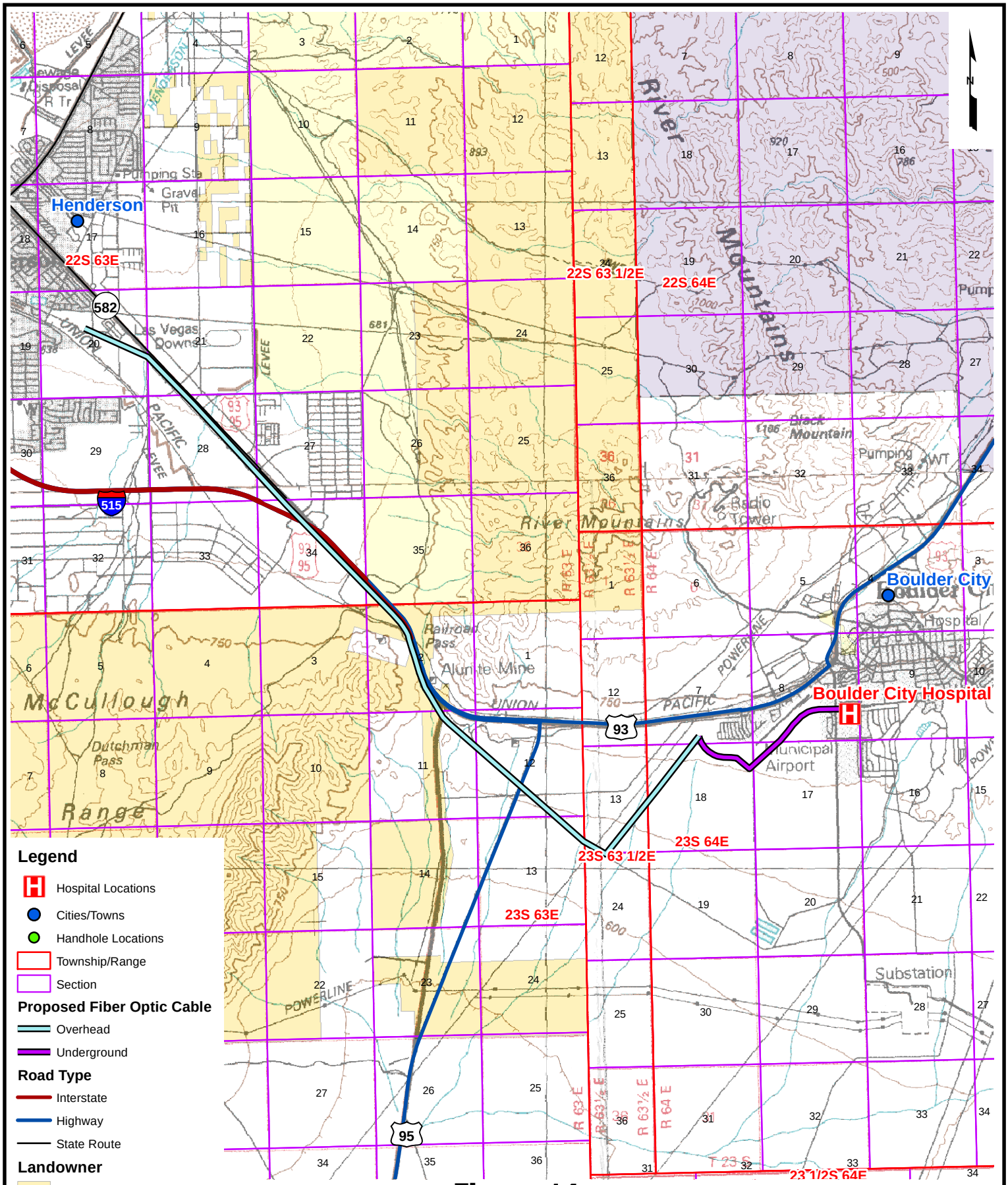

Figure 14
Las Vegas to Boulder City
Township/Range/Landuse Map

NBTI Proposed Routes
Nevada Hospital Association

Source:
USGS 100k Quads,
BLM Township/Range/Section/Landuse Data

RESOURCE CONCEPTS, INC.

Path: R:\projects\Optica_Group\11_101_1\MXDs\TownRange_Landuse\Vegas_Boulder.mxdDate: 12/1/2011

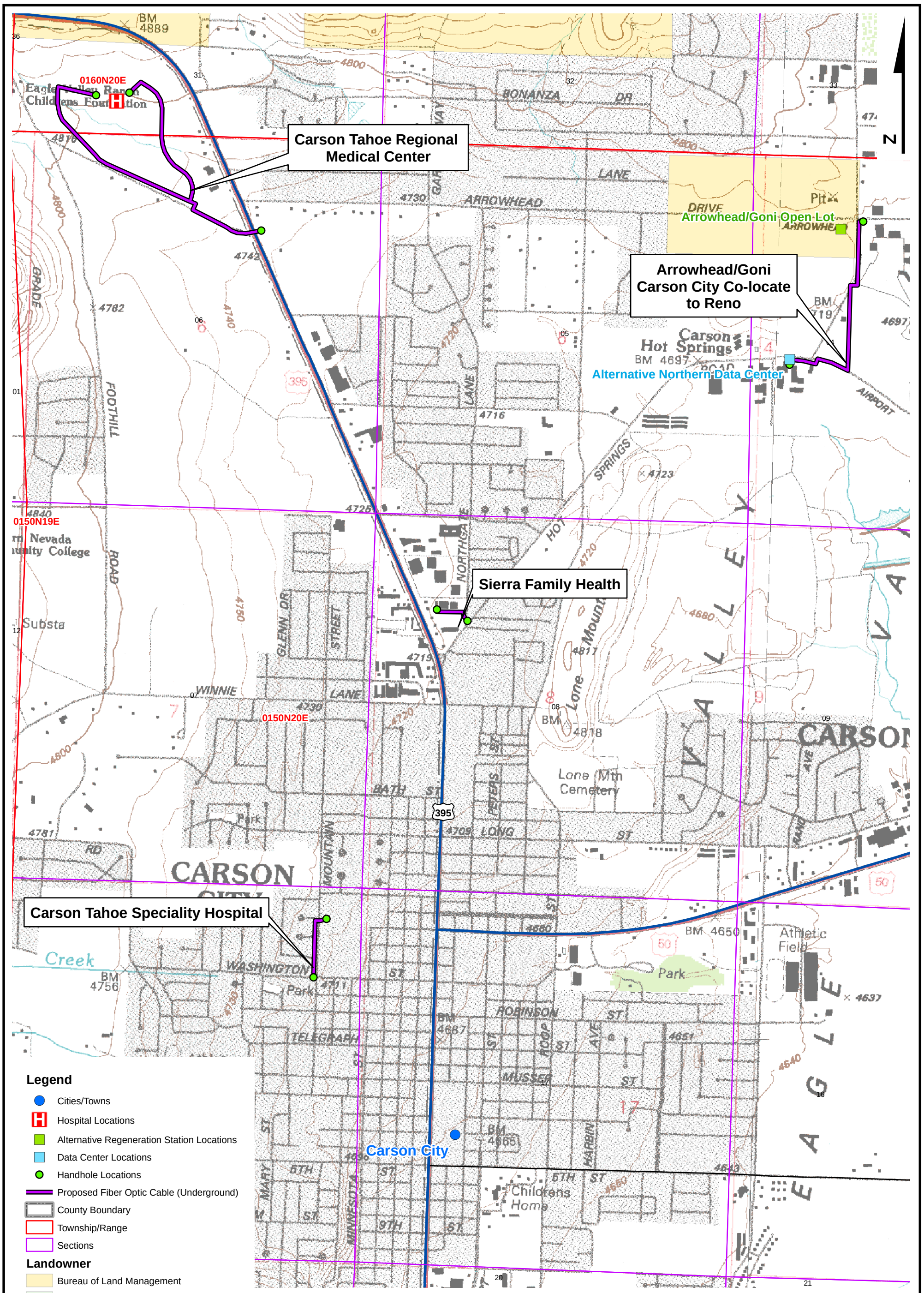

Figure 15
Carson City Laterals and Alternative Data Center Location
Township/Range/Landuse Map

NBTI Proposed Routes
Nevada Hospital Association

0 1,000 2,000 Feet

Source:
USGS 24k Quad Maps
BLM Township/Range/Section/Landuse Data

RESOURCE CONCEPTS, INC.

Path: R:\projects\Optica_Group\11_101_1\MXDs\TownRange_Landuse\Carson_laterals.mxd Date: 11/30/2011

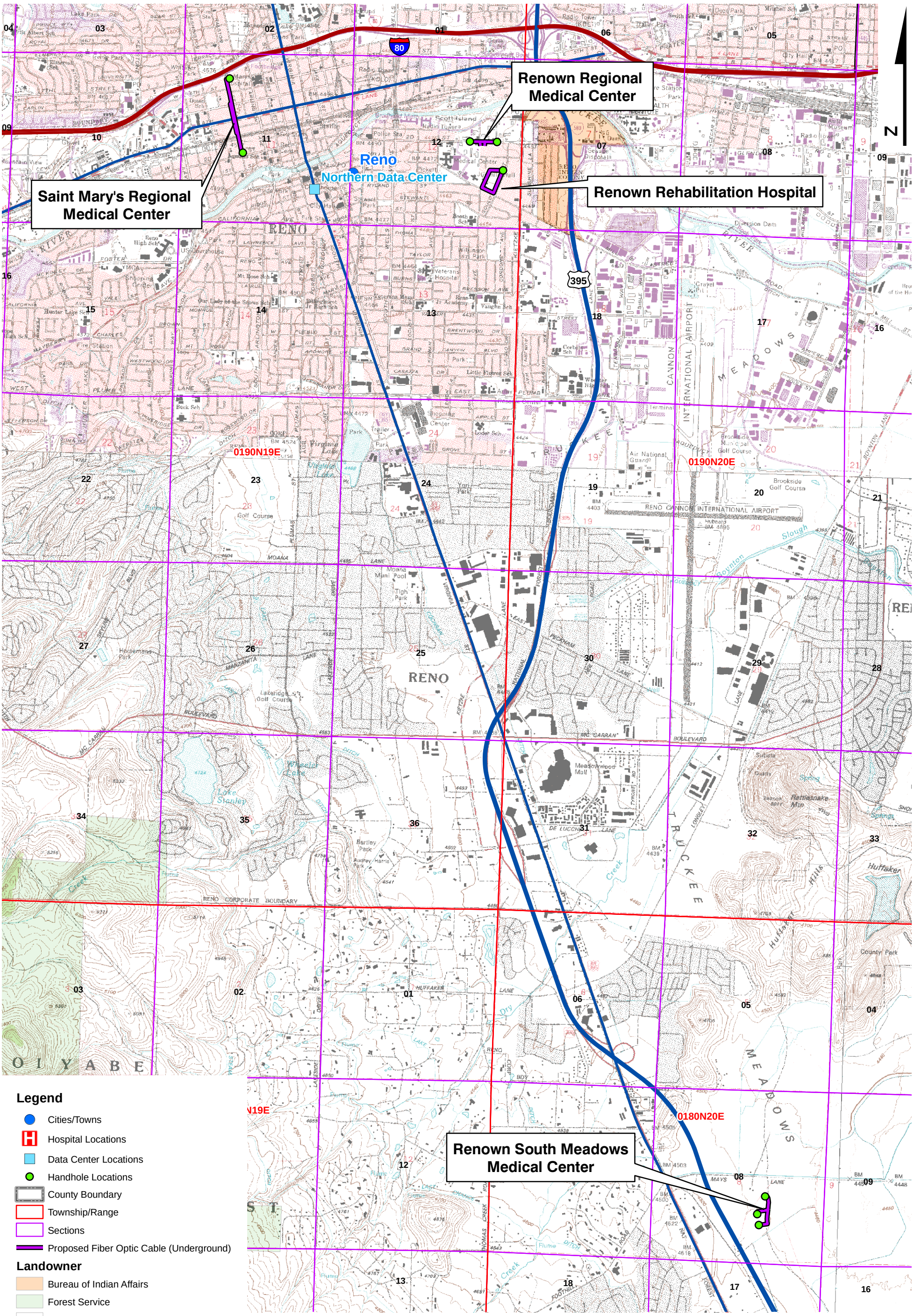

Figure 16
Reno Laterals and Proposed Data Center Location
Township/Range/Landuse Map
NBTI Proposed Routes
Nevada Hospital Association

Source:
USGS 24k Quad Maps
BLM Township/Range/Section/Landuse Data

RESOURCE CONCEPTS, INC.

Path: R:\projects\Optica_Group\11_101_1\MXDs\TownRange_Landuse\Reno_laterals.mxd Date: 11/30/2011

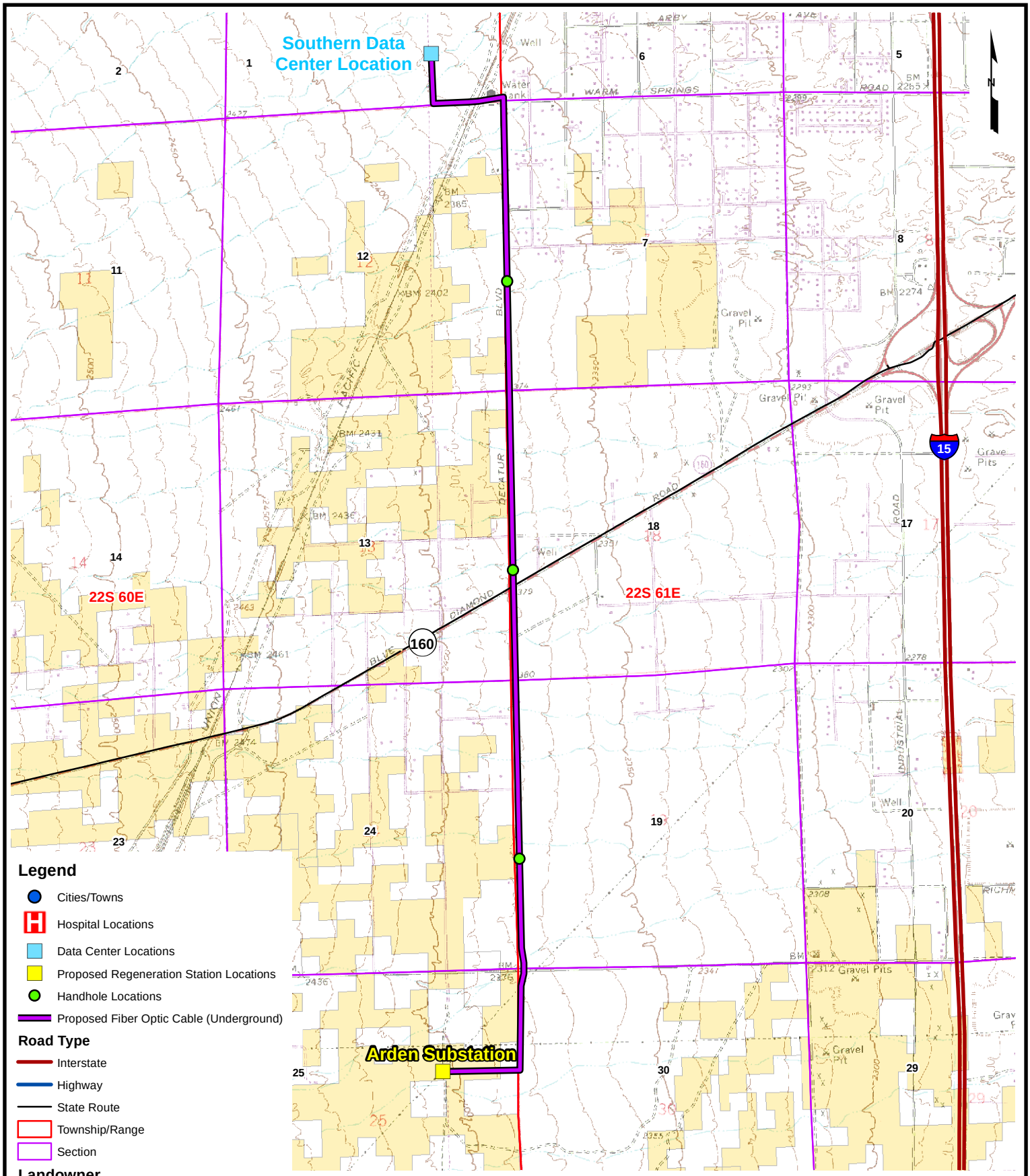

Figure 17
Arden Substation to SuperNAP Lateral and Southern Data Center Location
Township/Range/Landuse Map

NBTI Proposed Routes
Nevada Hospital Association

0 2,000 4,000 Feet

Source:
USGS 24k Quads,
BLM Township/Range/Section/Landuse Data

RESOURCE CONCEPTS, INC.

Path: R:\projects\Optica_Group\11_101_1\MXDs\TownRange_Landuse\Arden_Sub_SupNAP.mxdDate: 11/30/2011

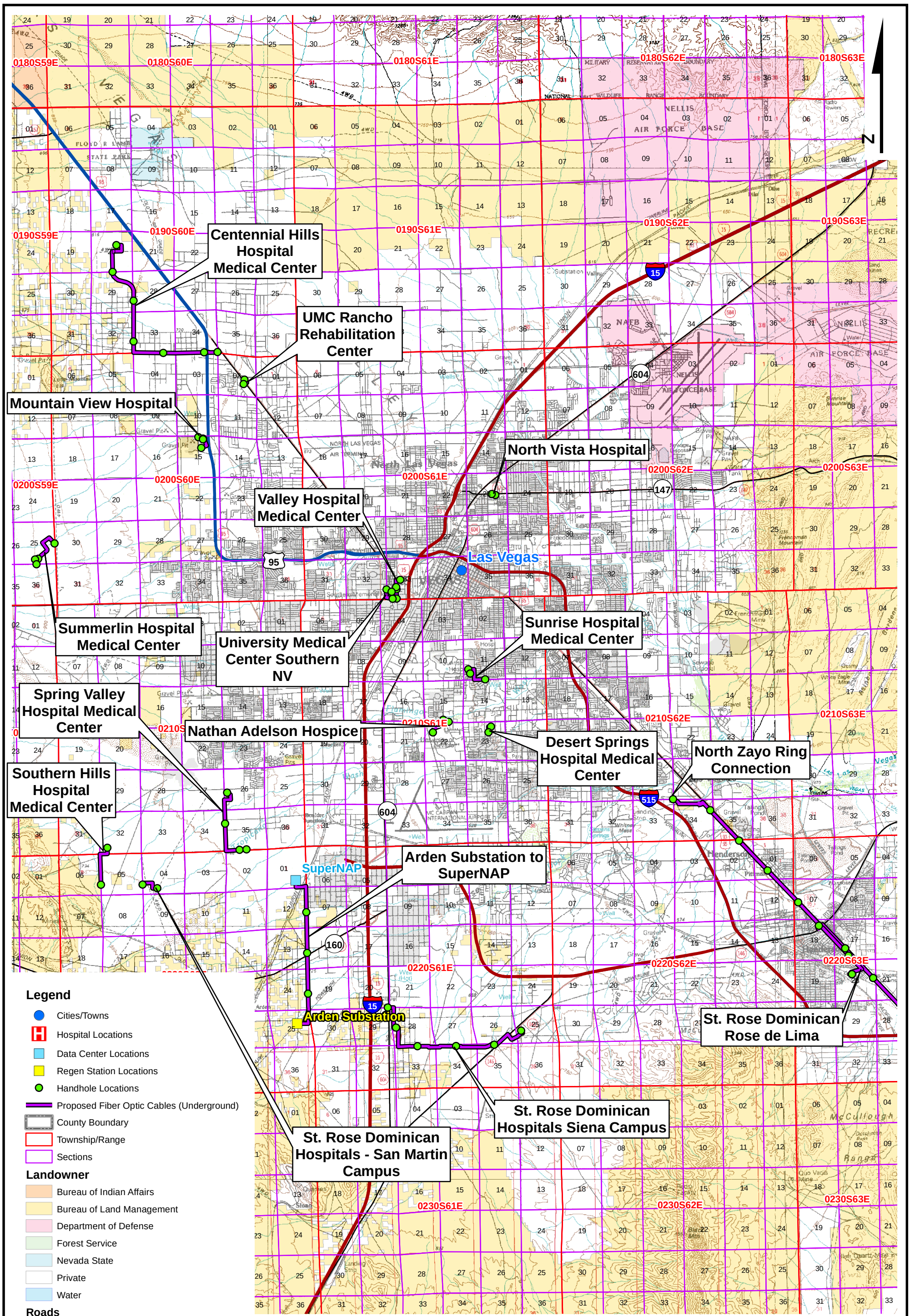

Figure 18

Las Vegas Laterals
Township/Range/Landuse Map

NBTI Proposed Routes

Nevada Hospital Association

Source:
USGS 100k Quad Maps
BLM Township/Range/Section/Landuse Data

RESOURCE CONCEPTS, INC.

Path: R:\projects\Optica_Group\11_101_1\MXDs\TownRange_Landuse\Vegas_laterals.mxd Date: 12/5/2011

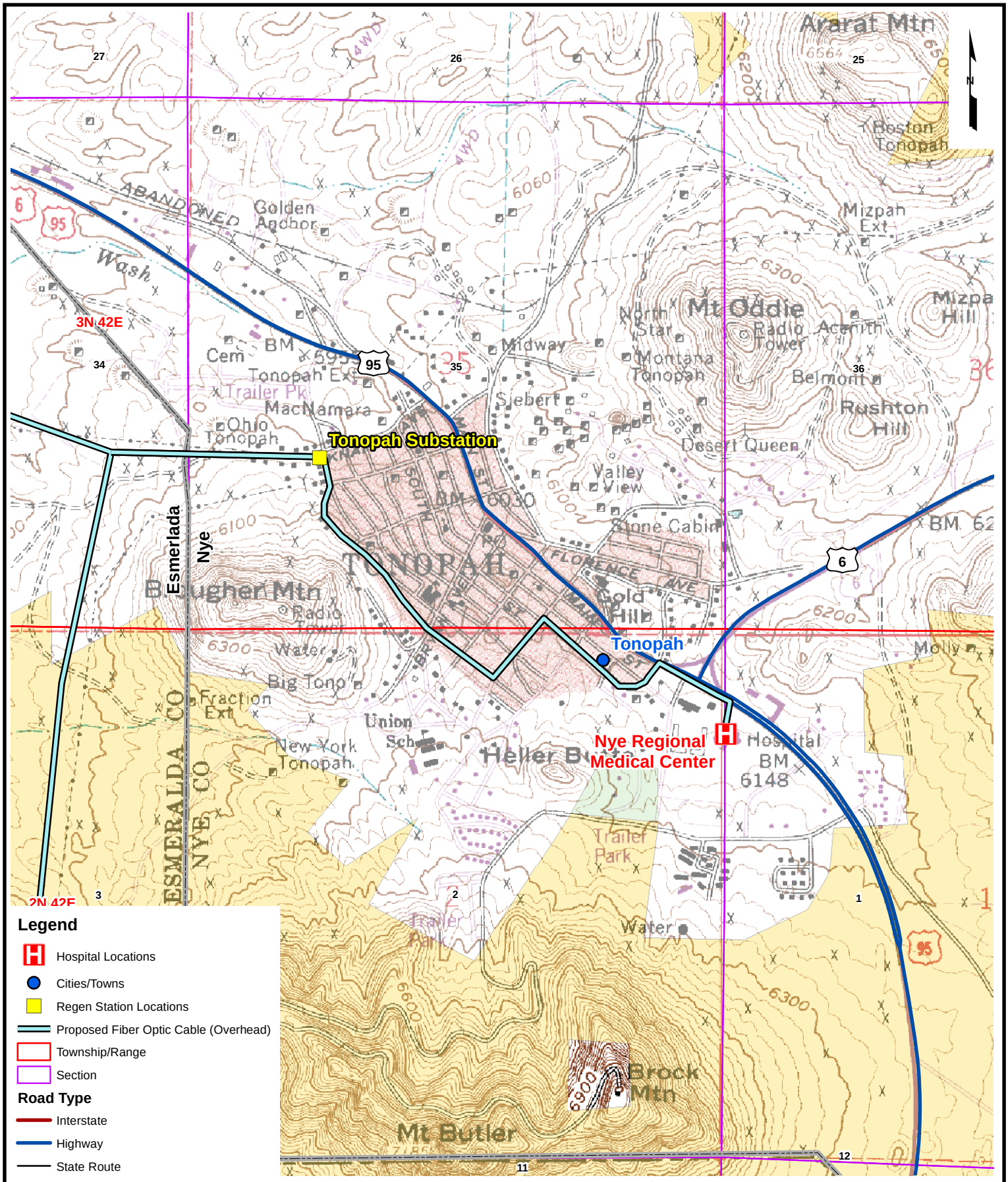

Legend

- Hospital Locations
- Cities/Towns
- Regen Station Locations
- Proposed Fiber Optic Cable (Overhead)
- Township/Range
- Section

Road Type

- Interstate
- Highway
- State Route

Landowner

- Bureau of Land Management
- Forest Service
- Private

Source:
USGS 24k Quads,
BLM Township/Range/Section/Landuse Data

Figure 19
Tonopah Lateral
Township/Range/Landuse Map

NBTI Proposed Routes
Nevada Hospital Association

1:15,000

0 1,000 2,000 Feet

RESOURCE CONCEPTS, INC.

Path: R:\projects\Optica_Group\11_101_1\MXDs\TownRange_Landuse\Tonopah.mxdDate: 12/5/2011

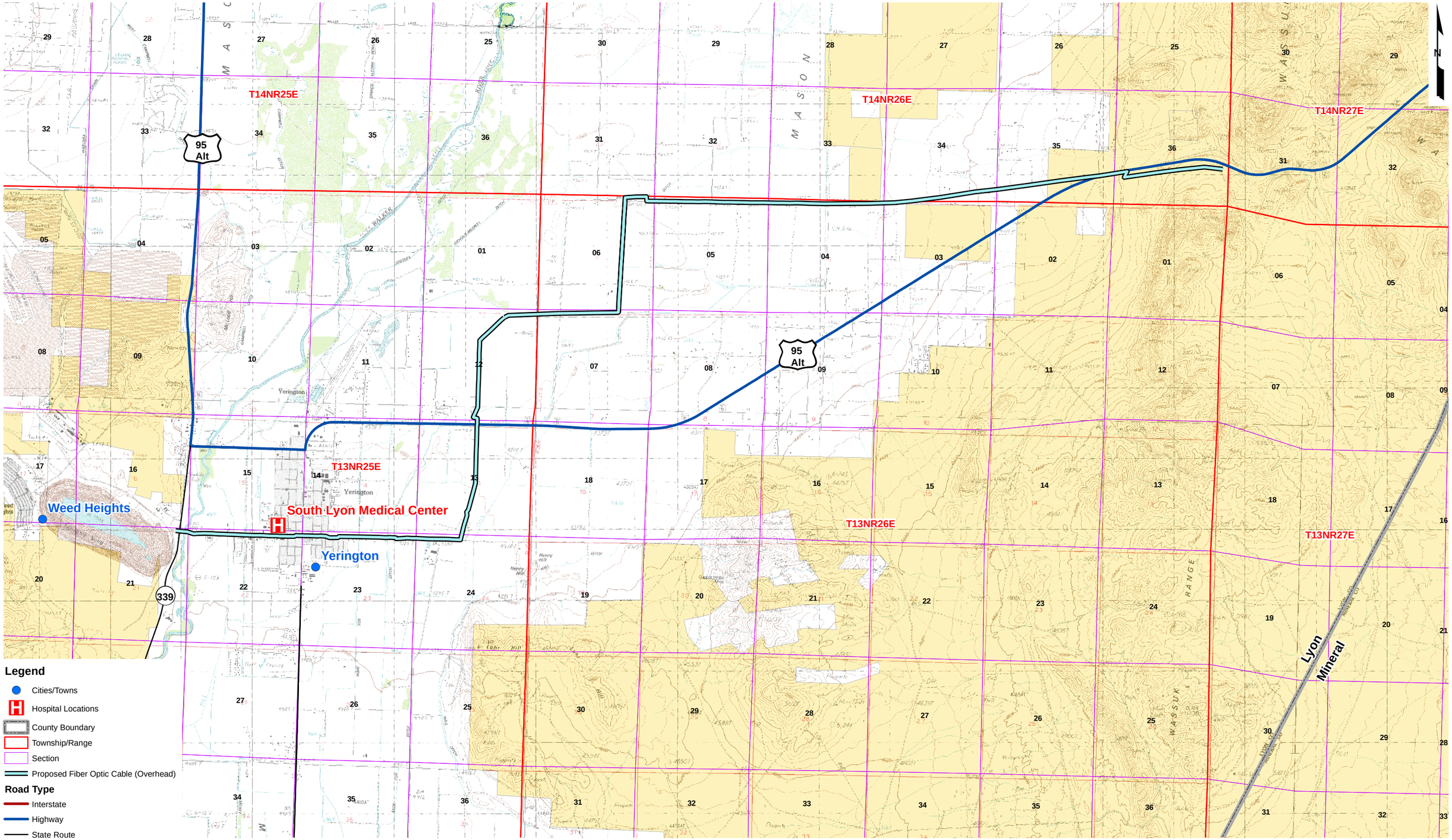

Figure 20
Alternative Yerington Lateral
Township/Range/Landuse Map
NBTI Proposed Routes
Nevada Hospital Association

0 1 2 Miles

Source:
USGS 24k Quads,
BLM Township/Range/Section/Landuse Data

RESOURCE CONCEPTS, INC.

Path: R:\projects\Optica_Group\11_101_1\MXDs\TownRange_Landuse\Alt_Yerington_Lateral.mxdDate: 12/1/2011