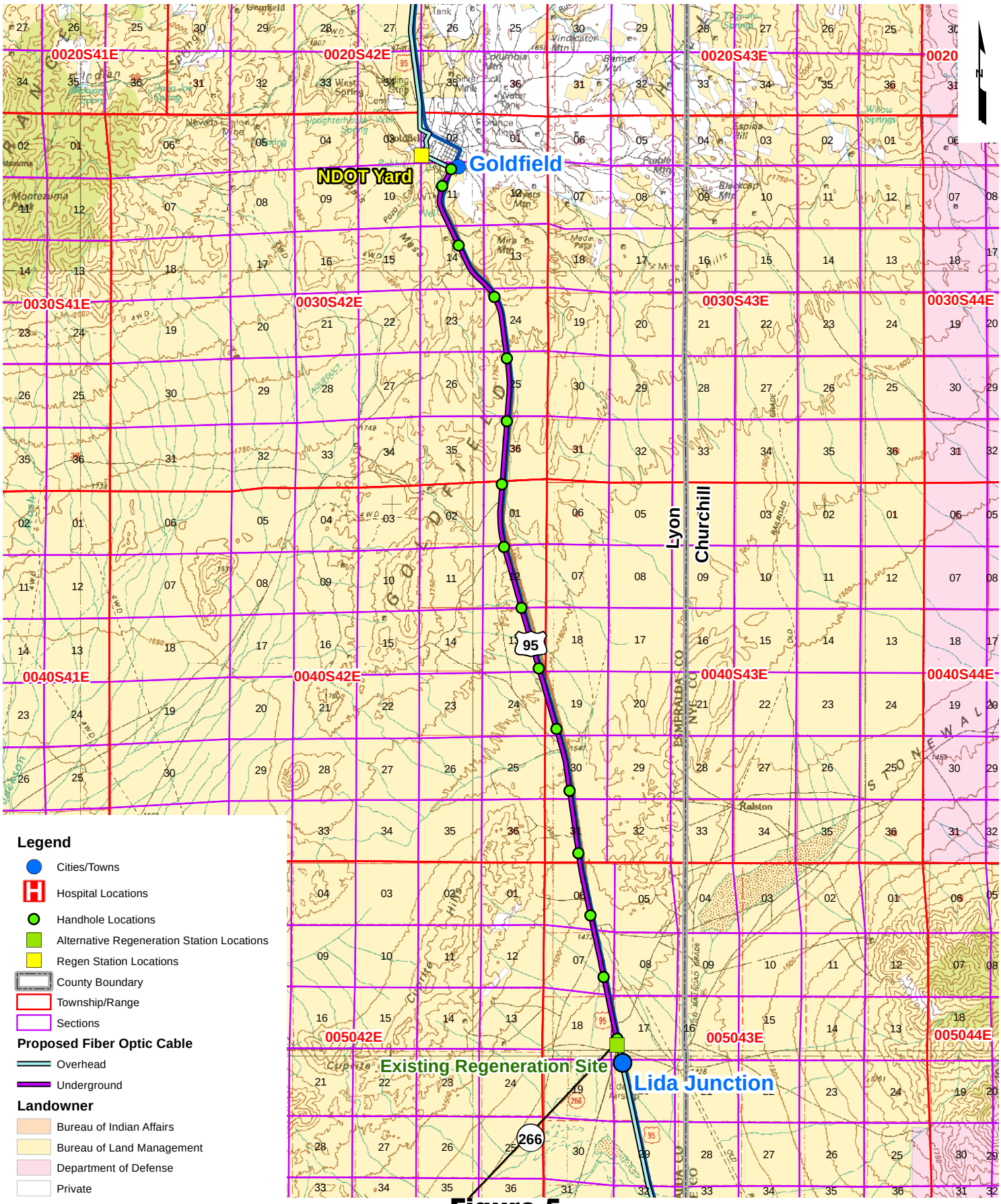

Legend

- Cities/Towns
- Hospital Locations
- Handhole Locations
- Alternative Regeneration Station Locations
- Regen Station Locations
- County Boundary
- Township/Range
- Sections

Proposed Fiber Optic Cable

- Overhead
- Underground

Landowner

- Bureau of Indian Affairs
- Bureau of Land Management
- Department of Defense
- Private

Roads

- Interstate
- Highway
- State Route

Figure 5
Goldfield to Lida Junction
Township/Range/Landuse Map

NBTI Proposed Routes
Nevada Hospital Association

0 2 4 Miles

Source:
USGS 100k Quads,
BLM Township/Range/Section/Land Ownership Data

RESOURCE CONCEPTS, INC.

Path: R:\projects\Optica_Group\11_101_1\MXDs\TownRange_Landuse\Goldfield_Lida.mxdDate: 11/30/2011

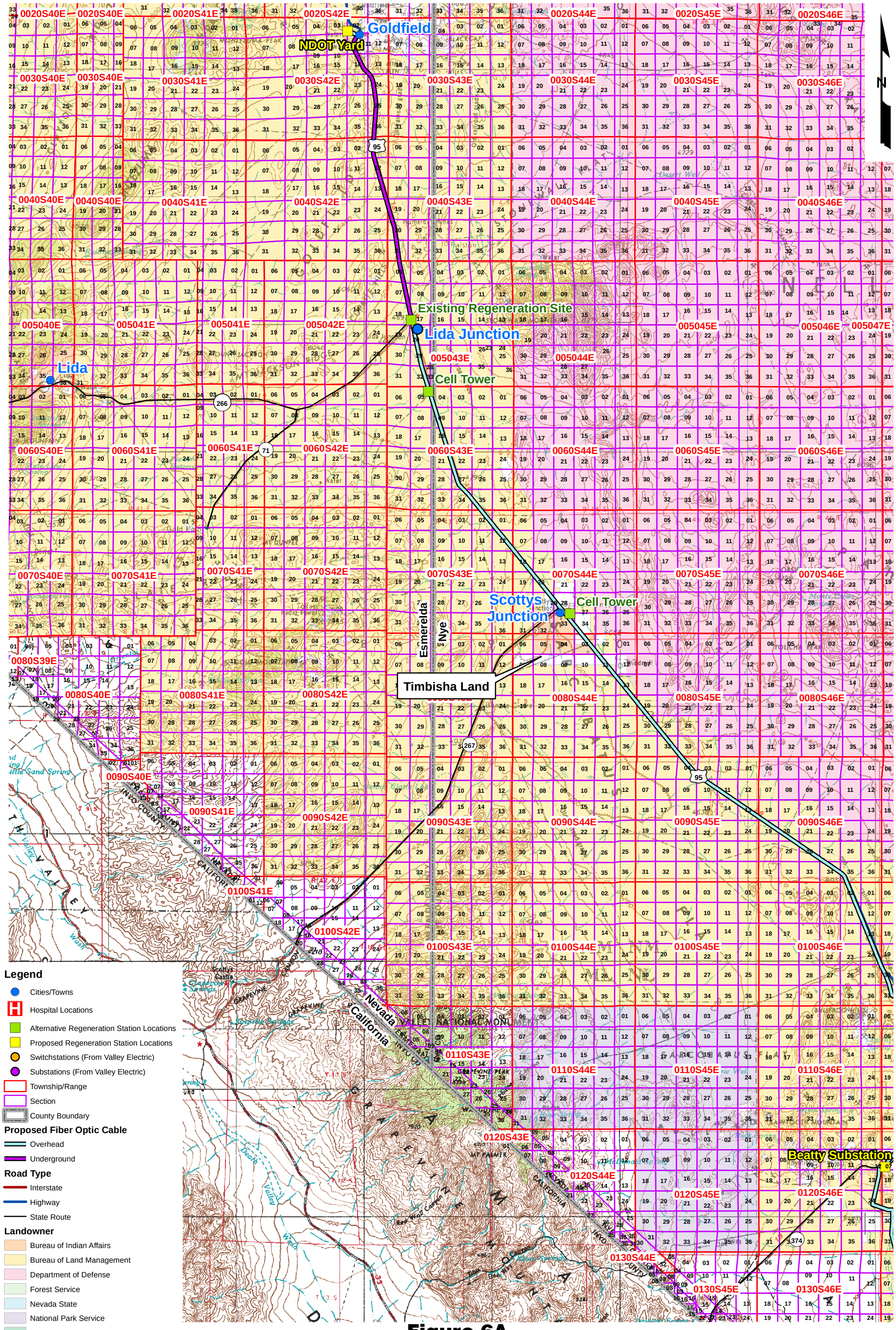

Figure 6A
Lida Junction to Pahrump
Township/Range/Landuse Map

NBTI Proposed Routes
Nevada Hospital Association

Source:
USGS 250k Quads,
BLM Township/Range/Section/Landuse Data

Path: R:\projects\Optica_Group\11_101_1\MXDs\TownRange_Landuse\Lida_Pahrump_1.mxdDate: 12/1/2011

RESOURCE CONCEPTS, INC.

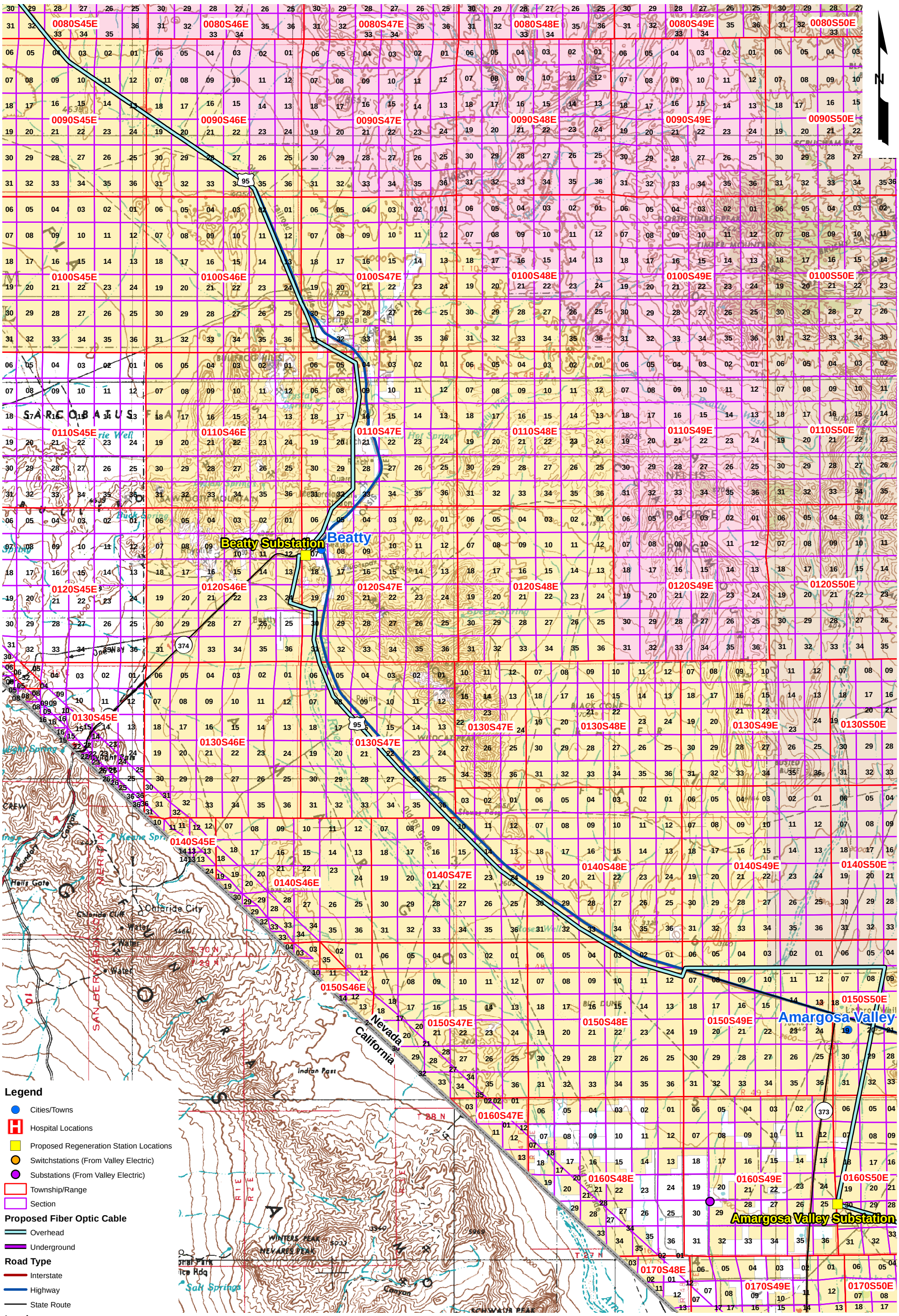

Figure 6B
Lida Junction to Pahrump
Township/Range/Landuse Map

NBTI Proposed Routes
Nevada Hospital Association

Source:
USGS 250k Quads,
BLM Township/Range/Section/Landuse Data

RESOURCE CONCEPTS, INC.

Path: R:\projects\Optica_Group\11_101_1\MXDs\TownRange_Landuse\Lida_Pahrump_2.mxdDate: 11/30/2011

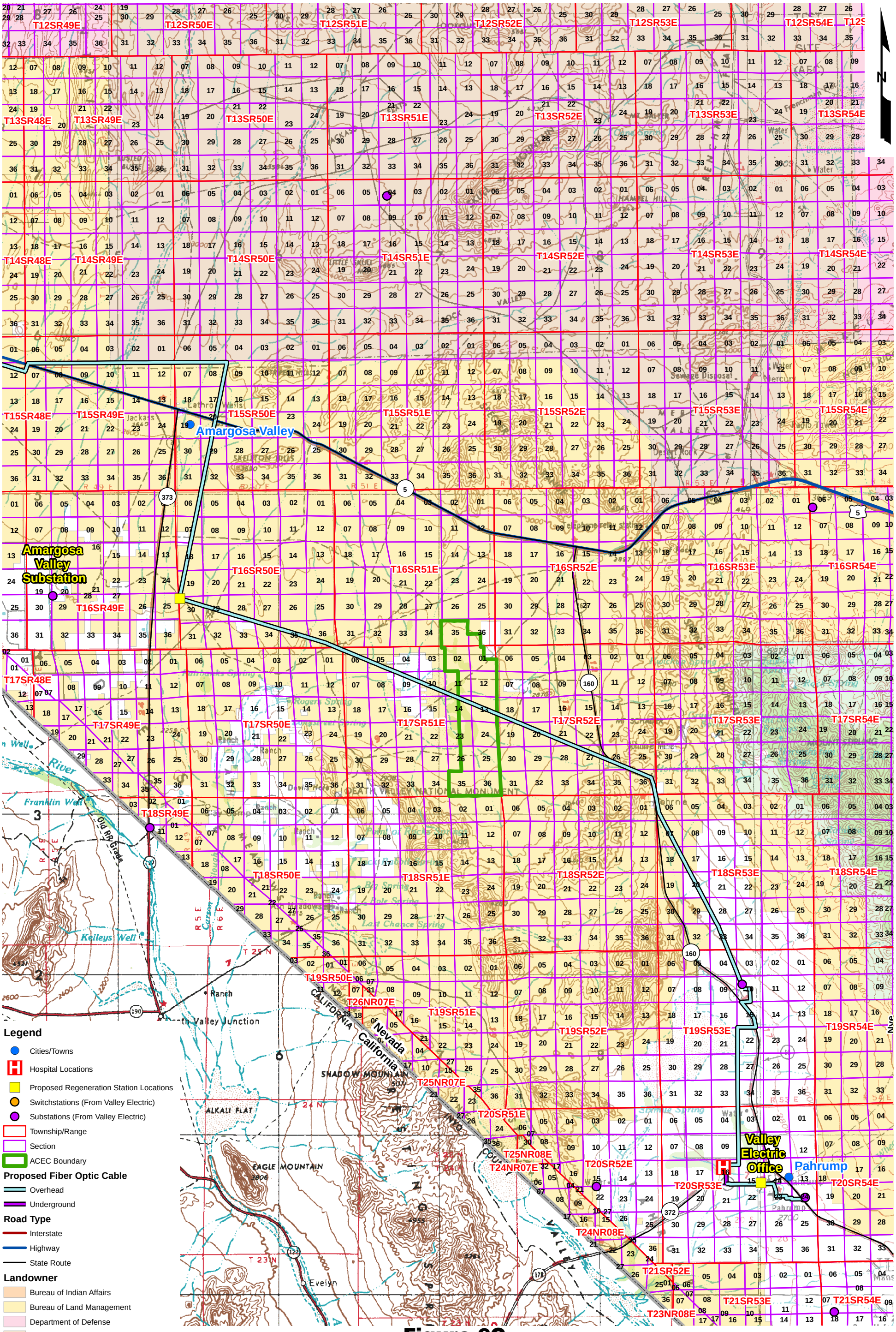

Source:
USGS 250k Quads,
BLM Township/Range/Section/Landuse Data

Figure 6C
Lida Junction to Pahrump
Township/Range/Landuse Map

NBTI Proposed Routes
Nevada Hospital Association

RESOURCE CONCEPTS, INC.

Path: R:\projects\Optica_Group\11_101_1\MXDs\TownRange_Landuse\Lida_Pahrump_3.mxdDate: 11/30/2011

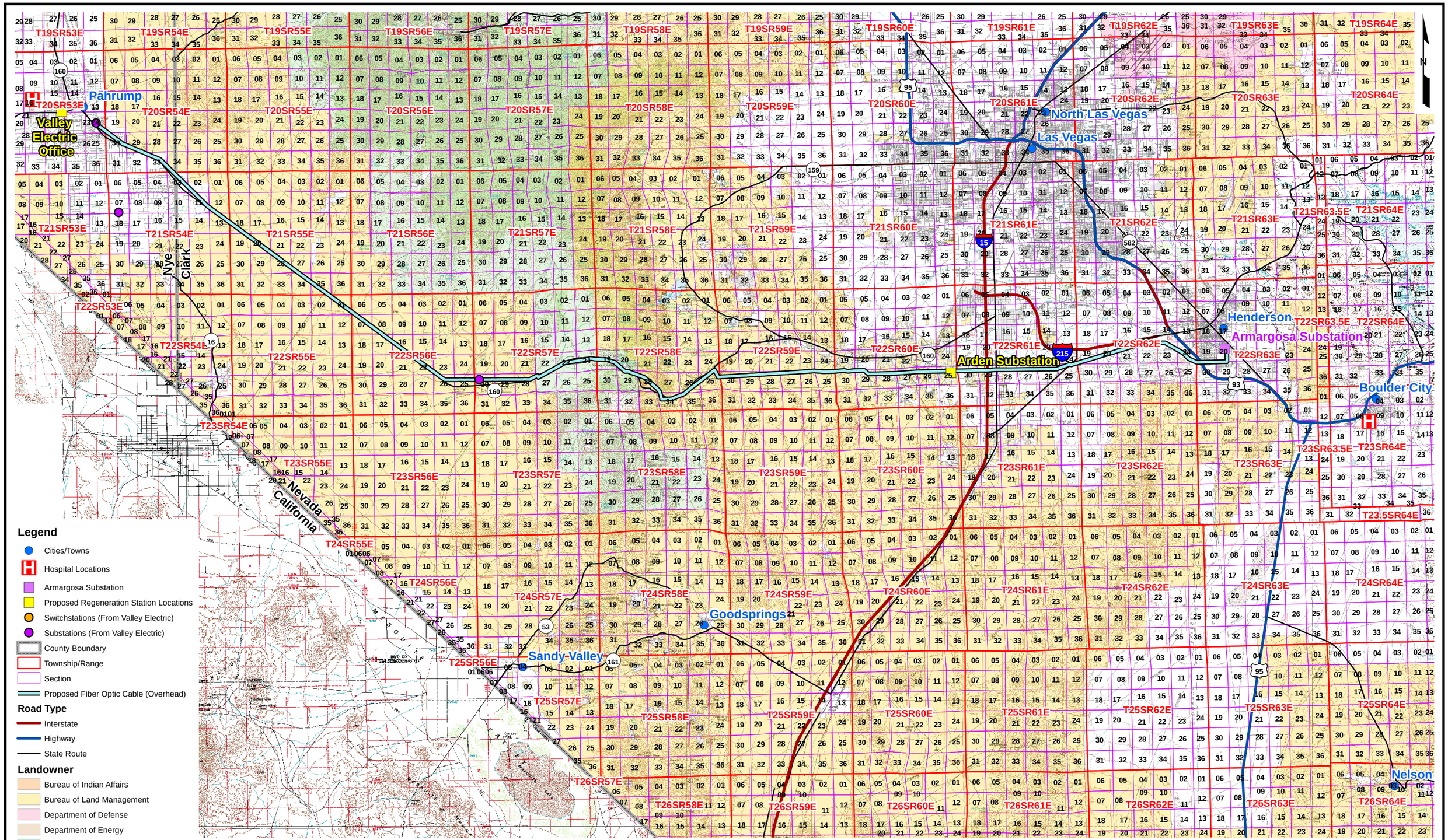

Source:
USGS 250k Quads,
BLM Township/Range/Section/Landuse Data

Figure 7
Pahrump to Las Vegas
Township/Range/Landuse Map
NBTI Proposed Routes
Nevada Hospital Association

RESOURCE CONCEPTS, INC.

Path: R:\projects\Optica_Group\11_101_1\MXDs\TownRange_Landuse\Pahrump_Vegas.mxdDate: 12/1/2011

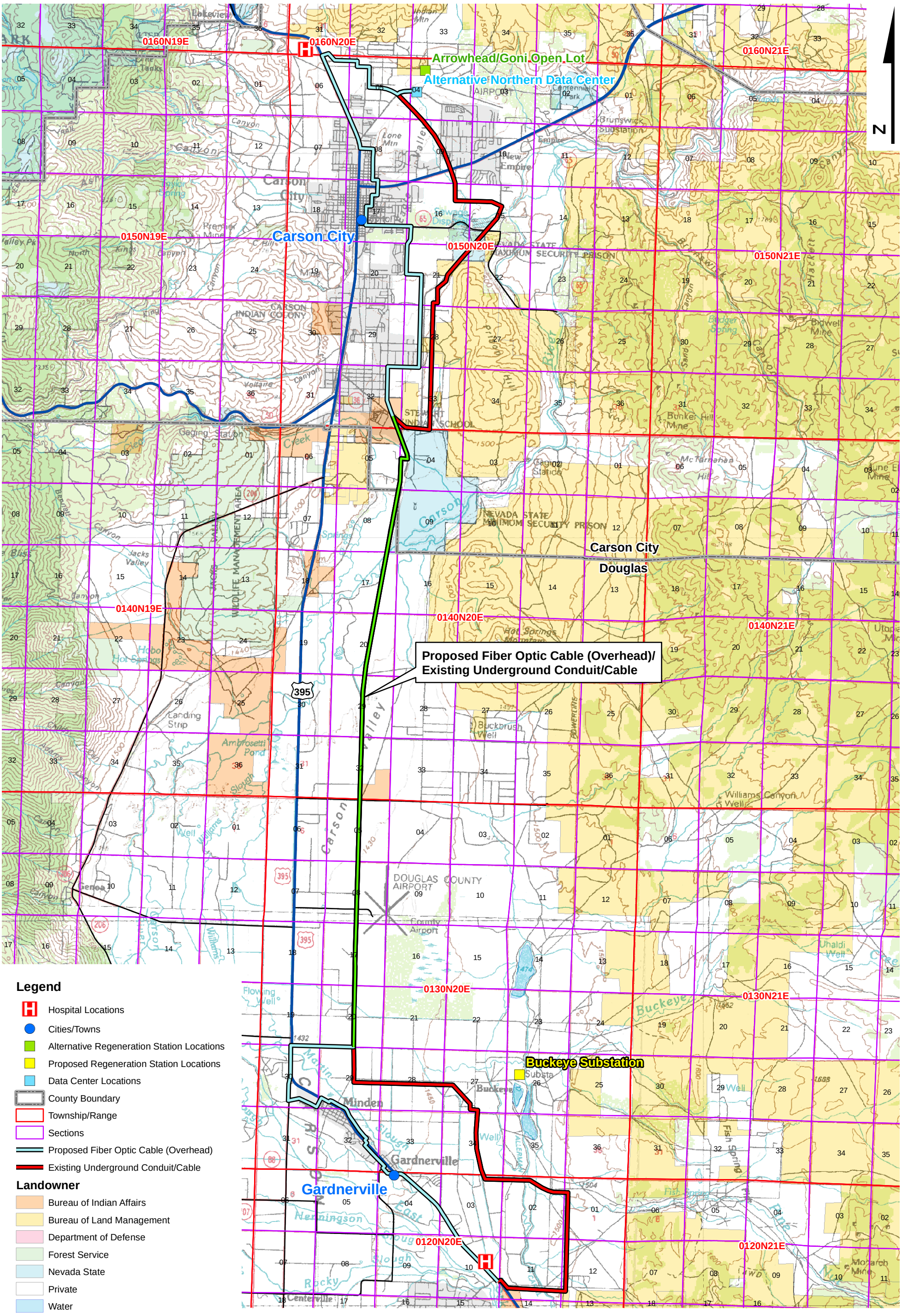

Legend

- Hospital Locations
- Cities/Towns
- Alternative Regeneration Station Locations
- Proposed Regeneration Station Locations
- Data Center Locations
- County Boundary
- Township/Range
- Sections
- Proposed Fiber Optic Cable (Overhead)
- Existing Underground Conduit/Cable

Landowner

- Bureau of Indian Affairs
- Bureau of Land Management
- Department of Defense
- Forest Service
- Nevada State
- Private
- Water

Roads

- Interstate
- Highway
- State Route

Figure 8
Carson City to Gardnerville
Township/Range/Landuse Map

NBTI Proposed Routes
Nevada Hospital Association

0 1 2 Miles

Source:
USGS 100k Quad Maps
BLM Township/Range/Section/Landuse Data

RESOURCE CONCEPTS, INC.

Path: R:\projects\Optica_Group\11_101_1\MXDs\TownRange_Landuse\Alt_Carson_Gard.mxd Date: 12/5/2011

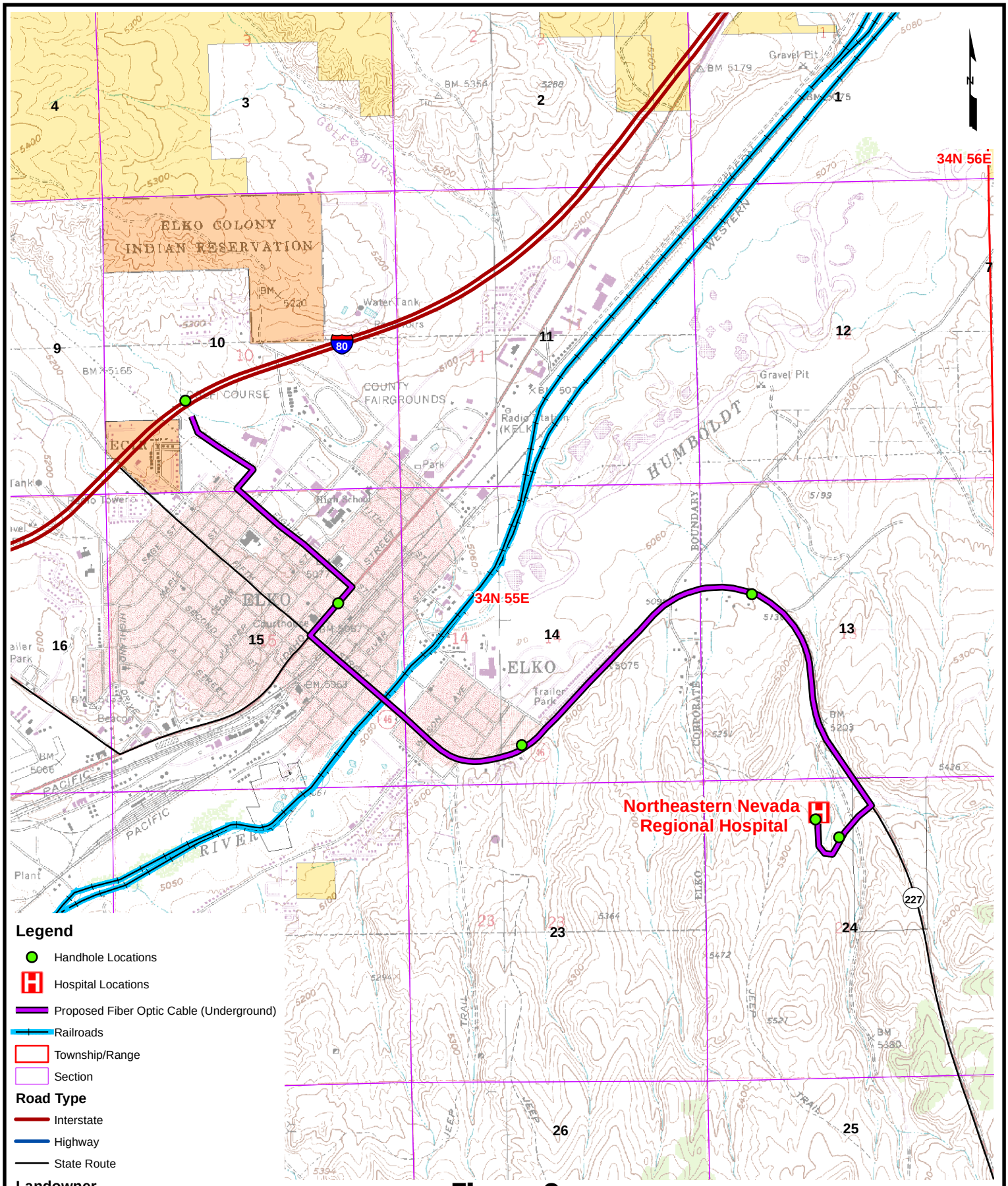

Figure 9
Elko Lateral
Township/Range/Landuse Map

NBTI Proposed Routes
Nevada Hospital Association

0 0.25 0.5 Miles

Source:
USGS 7.5' Quads
Railroads/Roads-TIGER Census Data
BLM Township/Range/Section/Landuse Data

RESOURCE CONCEPTS, INC.

Path: R:\projects\Optica_Group\11_101_1\MXDs\TownRange_Landuse\Elko.mxd Date: 12/1/2011