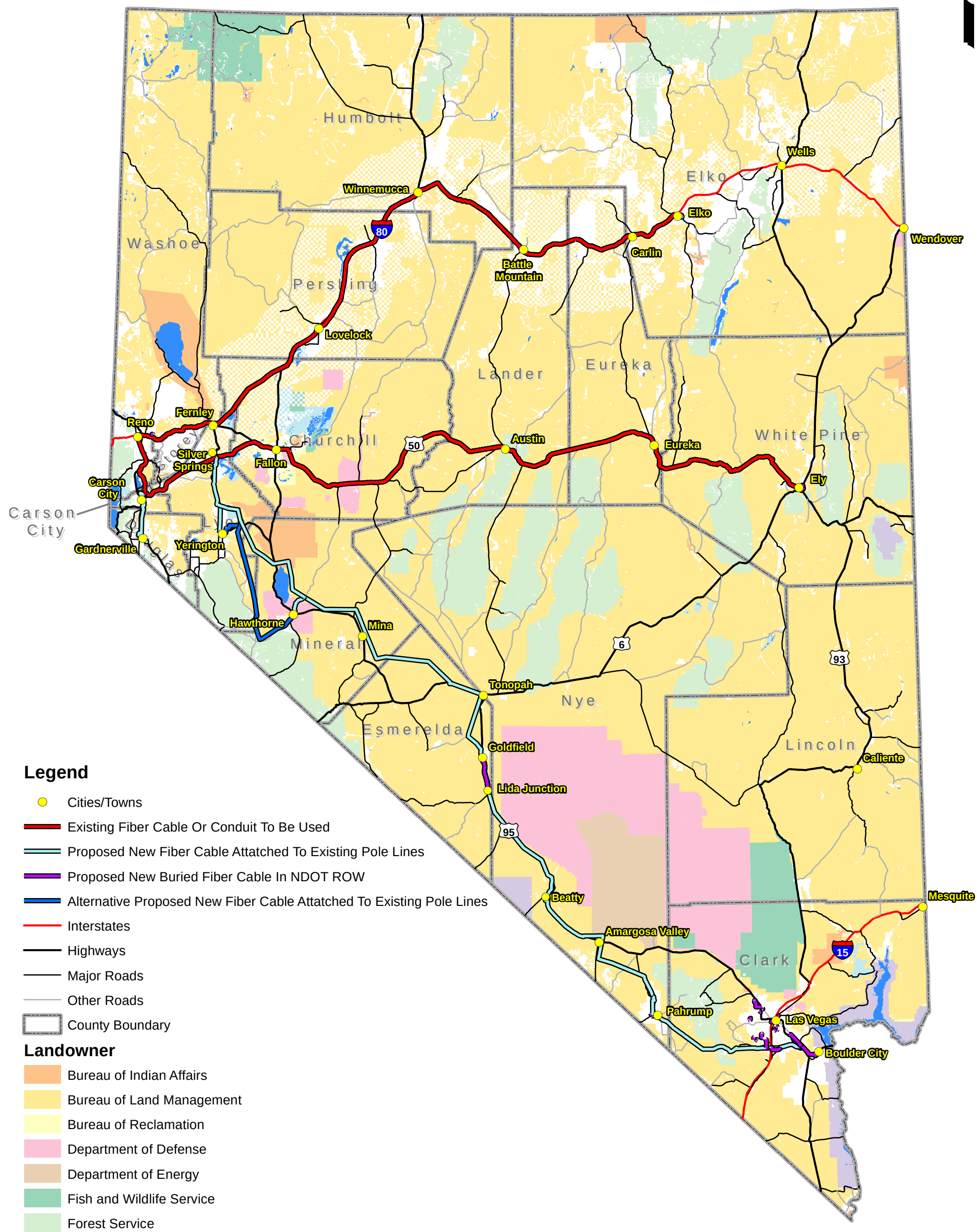

Figure 1
Project Vicinity & Land Use Map

NBTI Proposed Overhead and Underground Routes
Nevada Hospital Association

Path: R:\projects\Optica_Group\11_101_1\MXDs\Other\11x17_landmanage_Overall.mxdDate: 12/1/2011

RESOURCE CONCEPTS, INC.

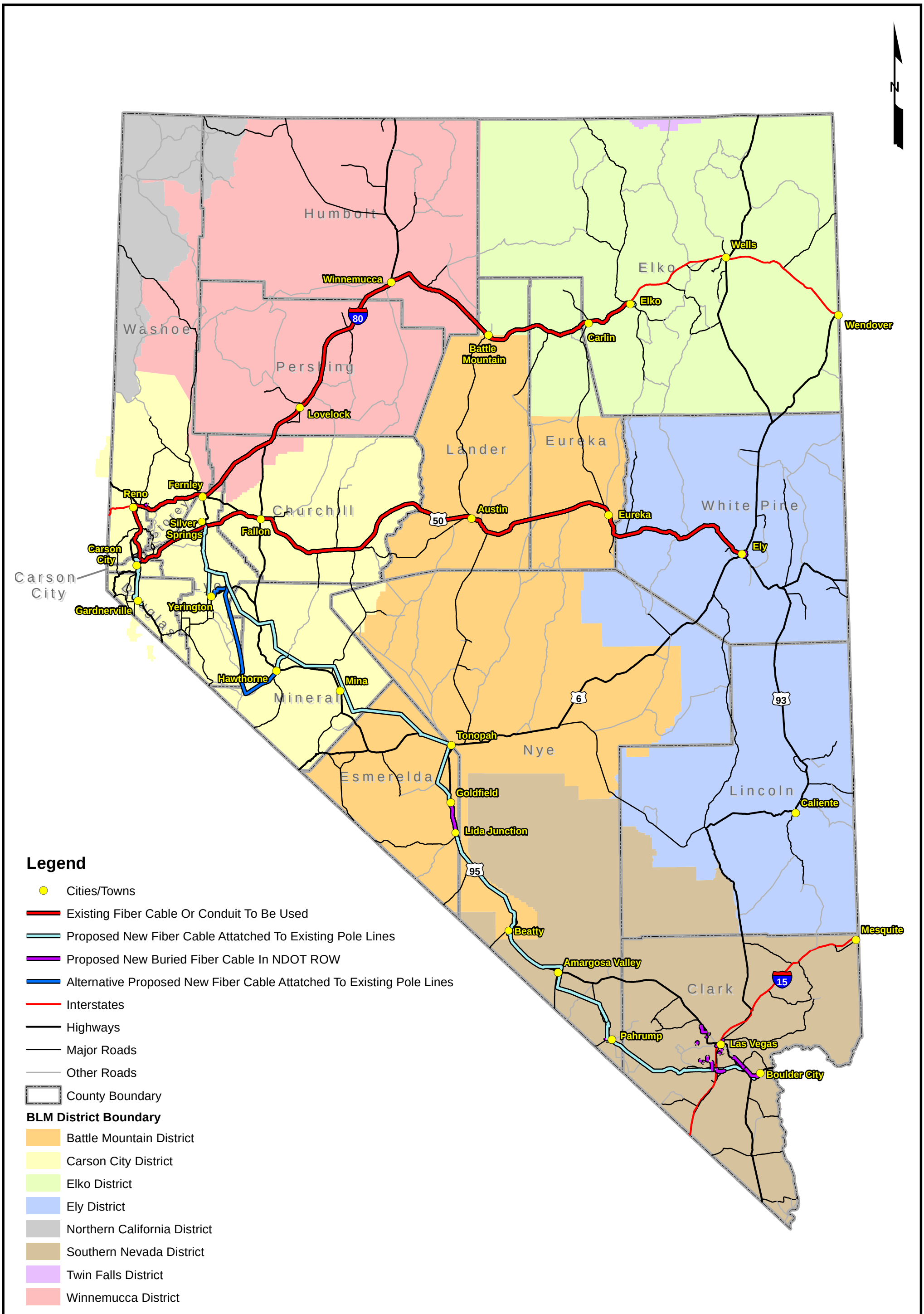

Figure 2
Project Vicinity & BLM District Map
NBTI Proposed Overhead and Underground Routes
Nevada Hospital Association

RESOURCE CONCEPTS, INC.

Path: R:\projects\Optica_Group\11_101_1\MXDs\Other\11x17_BLM_District_Overall.mxdDate: 12/1/2011

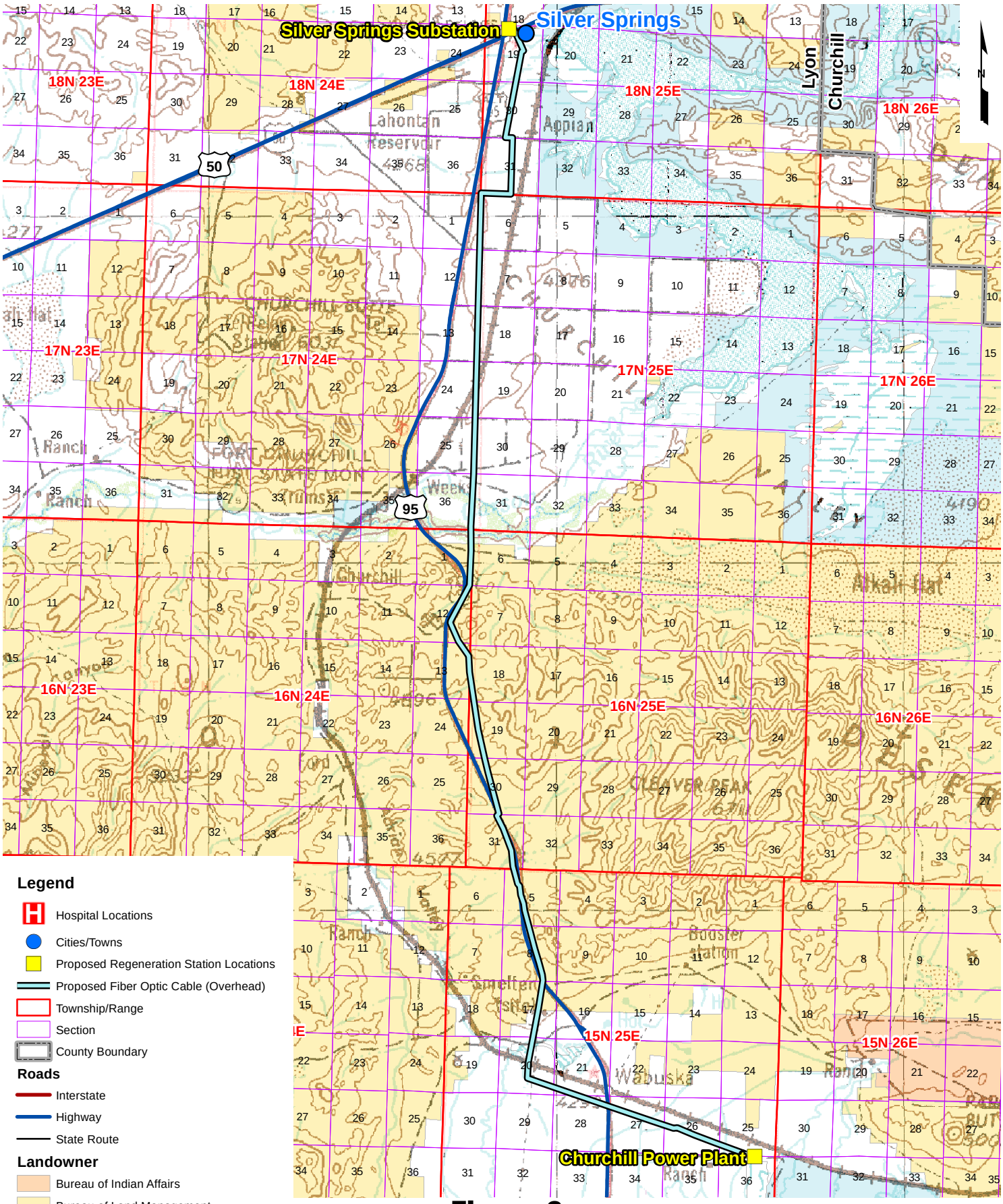

Figure 3
Silver Springs to Churchill Power Station
Township/Range/Landuse Map

NBTI Proposed Routes
Nevada Hospital Association

0 2 4 Miles

Source:
USGS 250K Quads,
BLM Township/Range/Section/Landuse Data

RESOURCE CONCEPTS, INC.

Path: R:\projects\Optica_Group\11_101_1\MXDs\TownRange_Landuse\Silver_Yerington.mxdDate: 11/30/2011

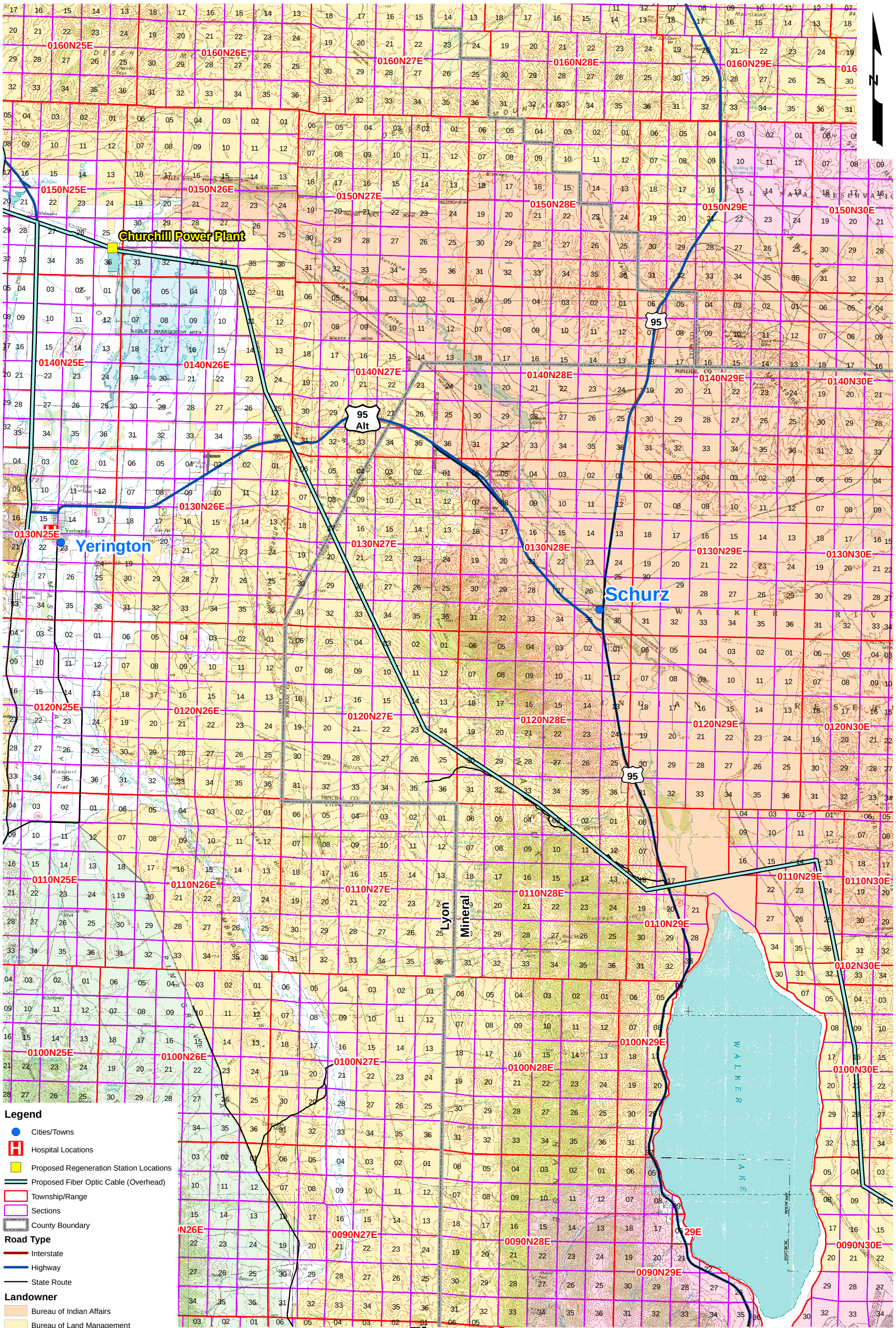

Source:
USGS 100k Quads,
BLM Township/Range/Section/Land Ownership Data

Figure 4A
Yerington to Goldfield
Township/Range/Landuse Map
NBTI Proposed Routes
Nevada Hospital Association

RESOURCE CONCEPTS, INC.

Path: R:\projects\Optica_Group\11_101_1\MXDs\TownRange_Landuse\Yerington_Goldfield_1.mxd Date: 11/30/2011

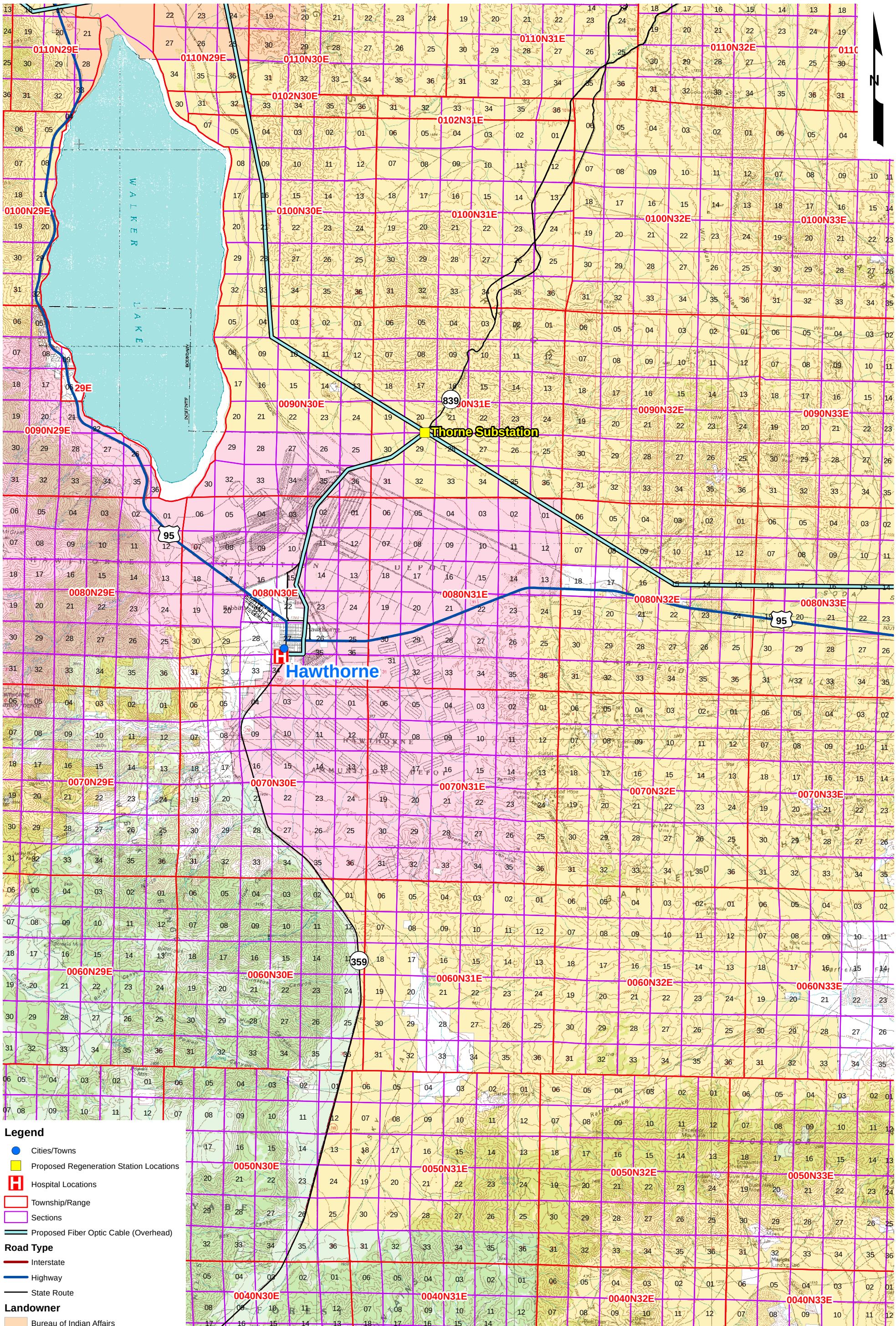

Source:
USGS 100k Quads,
BLM Township/Range/Section/Land Ownership Data

Figure 4B
Yerington to Goldfield
Township/Range/Landuse Map
NBTI Proposed Routes
Nevada Hospital Association

RESOURCE CONCEPTS, INC.

R:\projects\Optica_Group\11_101_1\MXDs\may_2011\township\township_hawthorne_tonopah.mxd 5/23/11

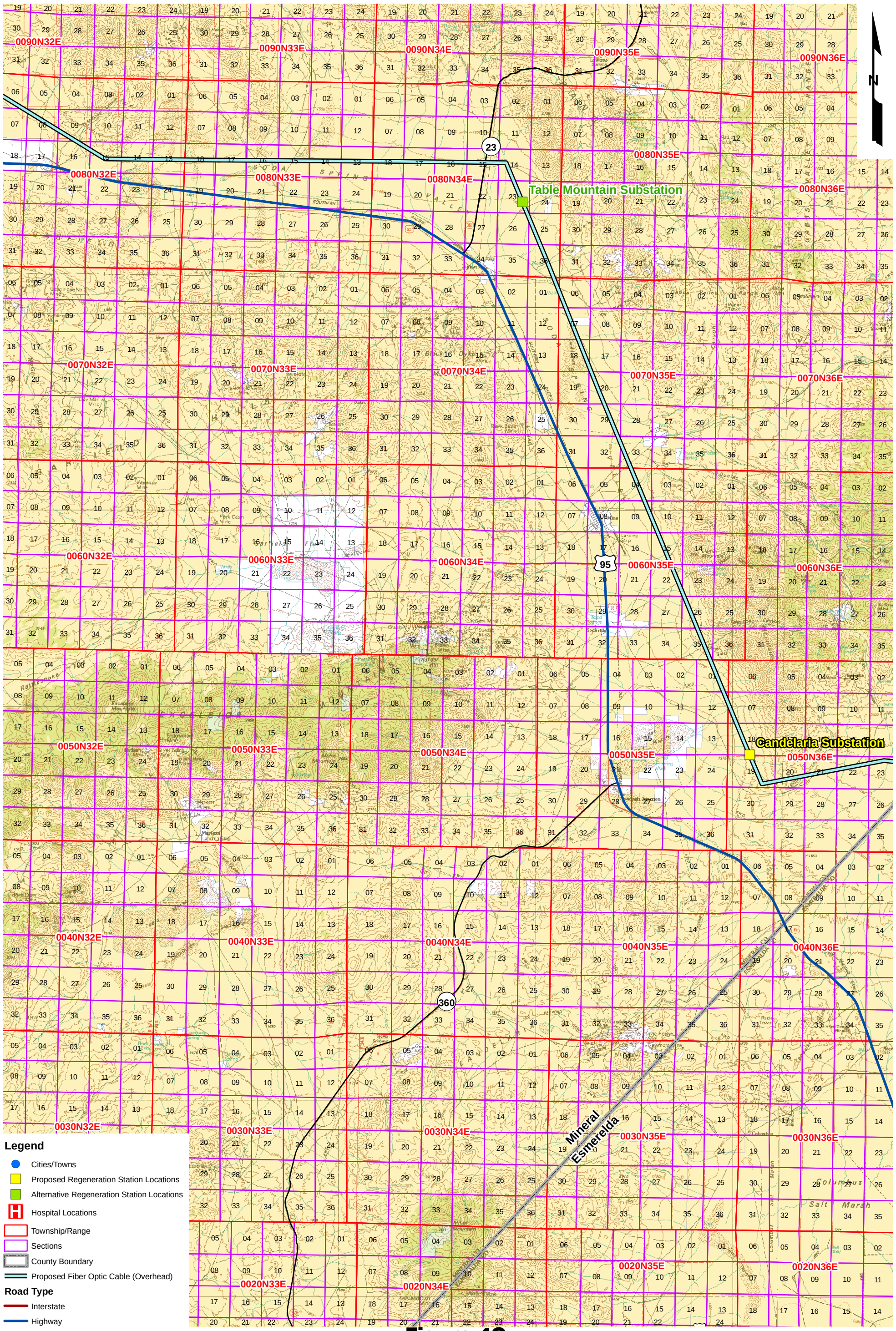

Legend

- Cities/Towns
- Proposed Regeneration Station Locations
- Alternative Regeneration Station Locations
- Hospital Locations
- Township/Range
- Sections
- County Boundary
- Proposed Fiber Optic Cable (Overhead)

Road Type

- Interstate
- Highway
- State Route

Landowner

- Bureau of Land Management
- Private

Source:
USGS 100k Quads,
BLM Township/Range/Section/Land Ownership Data

Figure 4C
Yerington to Goldfield
Township/Range/Landuse Map
NBTI Proposed Routes
Nevada Hospital Association

0 2 4 Miles

RESOURCE CONCEPTS, INC.

Path: R:\projects\Optica_Group\11_101_1\MXDs\TownRange_Landuse\Yerington_Goldfield_3.mxd Date: 11/30/2011

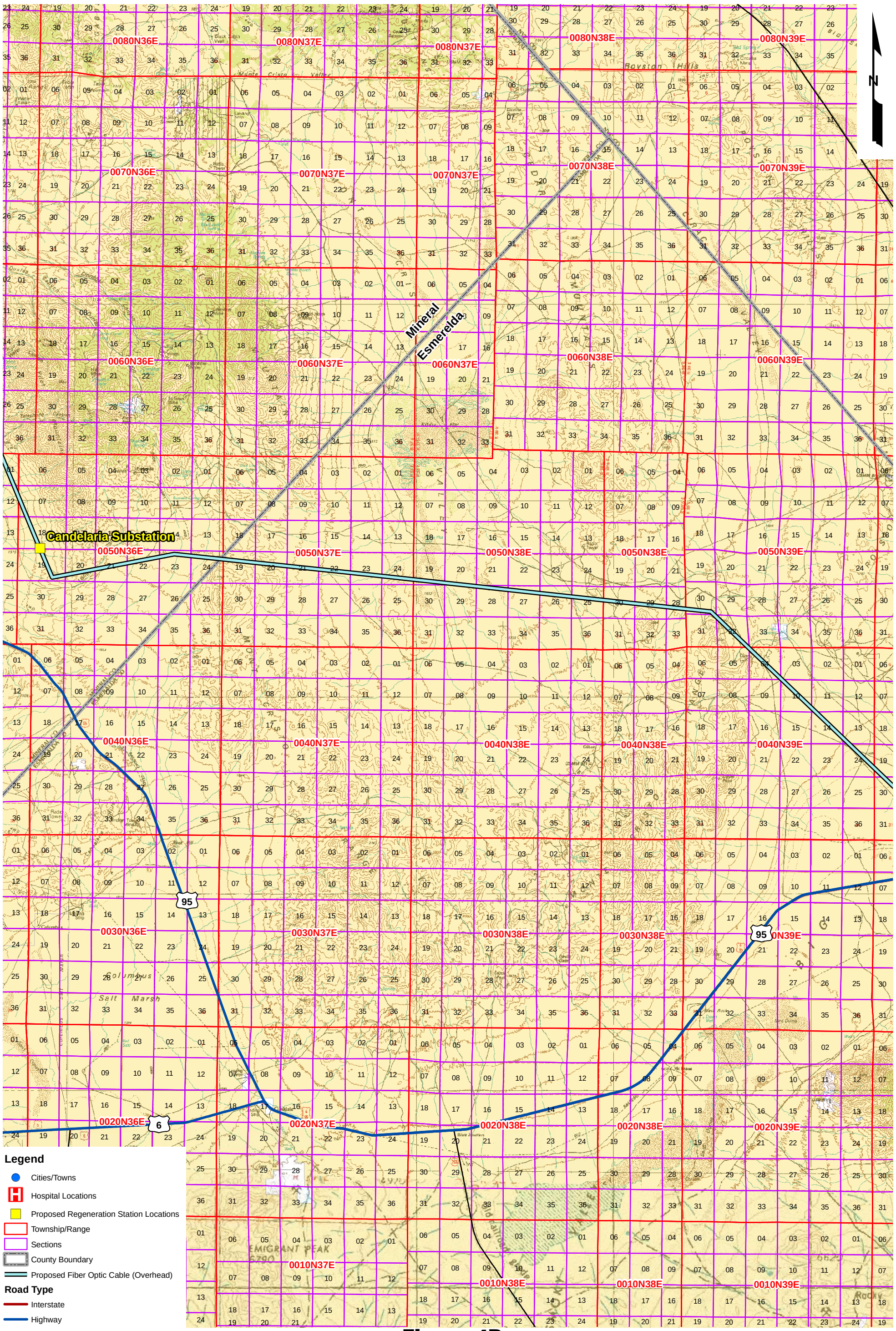

Source:
USGS 100k Quads,
BLM Township/Range/Section/Land Ownership Data

Figure 4D
Yerington to Goldfield
Township/Range/Landuse Map
NBTI Proposed Routes
Nevada Hospital Association

RESOURCE CONCEPTS, INC.

Path: R:\projects\Optica_Group\11_101_1\MXDs\TownRange_Landuse\Yerington_Goldfield_4.mxd Date: 11/30/2011

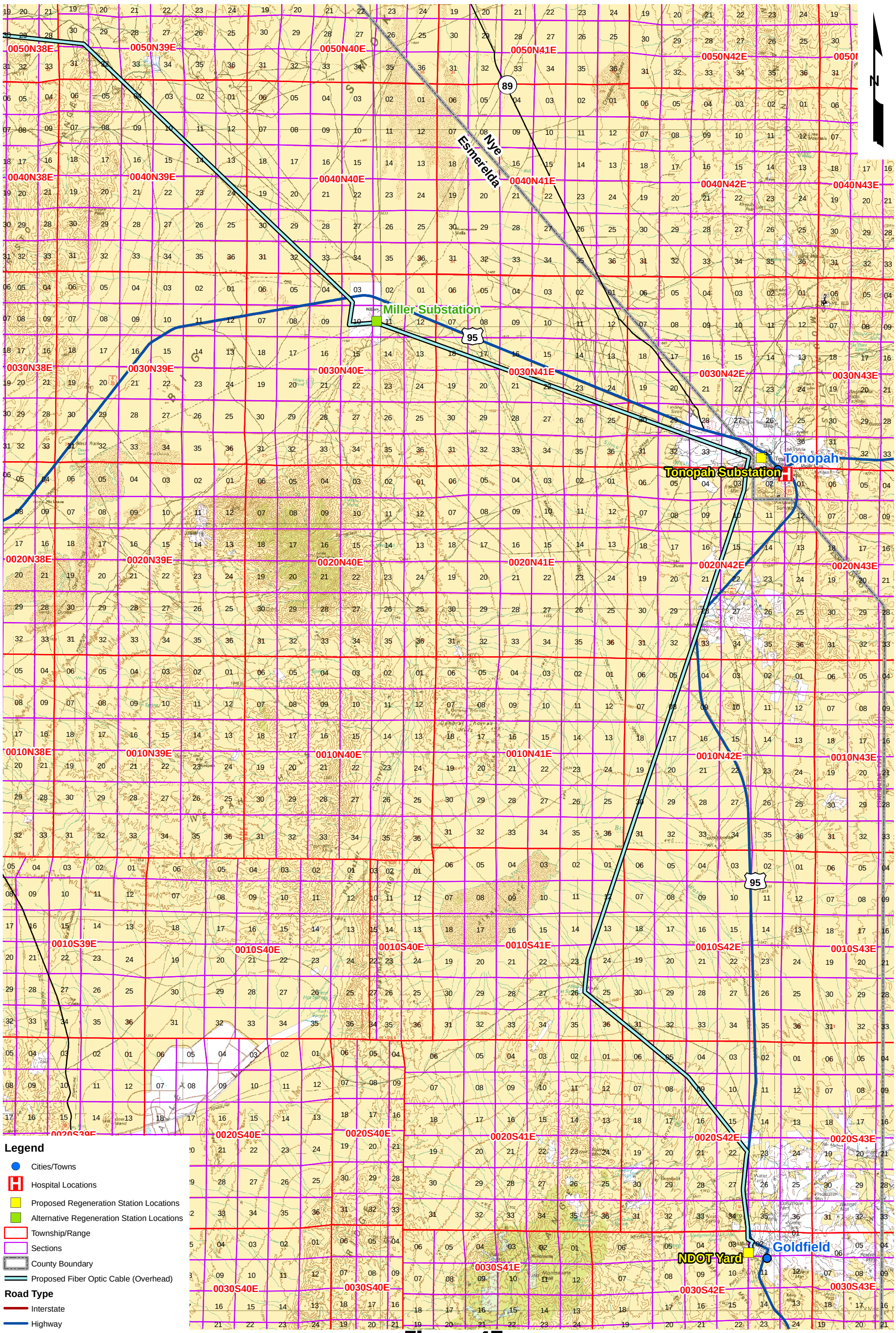

Source:
USGS 100k Quads,
BLM Township/Range/Section/Land Ownership Data

Figure 4E
Yerington to Goldfield
Township/Range/Landuse Map
NBTI Proposed Routes
Nevada Hospital Association

RESOURCE CONCEPTS, INC.

Path: R:\projects\Optica_Group\11_101_1\MXDs\TownRange_Landuse\Yerington_Goldfield_5.mxdDate: 11/30/2011