CHAMBERS GROUP

APPENDIX D – PROJECT MAPS

THIS PAGE INTENTIONALLY LEFT BLANK

CBC Digital 395

Barstow - Ridgecrest

Overview-1

Legend

REGION

- Barstow to Boron
- Boron to Johannesburg
- Johannesburg to Inyokern
- Inyokern to Olancha
- Olancha to Independence
- Independence to Bishop
- Bishop to Benton
- Bishop to Mammoth Lakes
- Mammoth Lakes to Topaz Lake
- Topaz Lake to Reno
- Proposed Node / Facility

Project Staging Site

- Staging Area
- Laydown
- Depot

FOC Backbone from Barstow to Reno

- Left Side
- Right Side
- Center
- Road Crossing
- Dirt Road
- Lease
- Distribution Line
- Distribution Line - Aerial
- USGS 7.5' Quad

1:450,000

0 2 4 8 12

Miles

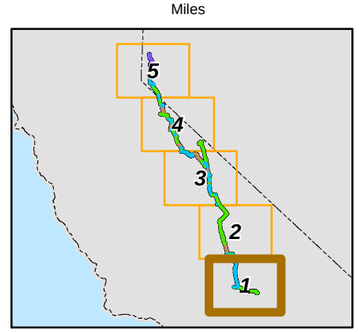

20260

01-17-12

Chambers Group Inc.

K105
K106
K107
S101
S102
S103
S104
S105
S106
S109
S104
S109
18
17
16
15
14
13
12
11
10
9
8
7
6
5
4
3
2
1
EL PASO PEAKS QUAD
KLINKER MOUNTAIN QUAD
JOHANNESBURG QUAD
RED MOUNTAIN QUAD
BORON NE QUAD
SADDLEBACK MOUNTAIN QUAD
BORON QUAD
LEUHMAN RIDGE QUAD
KRAMER JUNCTION QUAD
KRAMER HILLS QUAD
TWELVE GAUGE LAKE QUAD
HINKLEY QUAD
BARSTOW QUAD
Johannesburg
Randsburg
Kern County
California City
North Edwards
Boron
Edwards AFB
San Bernardino County
Lenwood
Barstow
Nebo Center
Apple Valley
Coyote Lake
Mojave River
14
58
395
15
40
247
18

CBC Digital 395

Ridgecrest - Lone Pine

Overview-2

Legend

REGION

- Barstow to Boron
- Boron to Johannesburg
- Johannesburg to Inyokern
- Inyokern to Olancha
- Olancha to Independence
- Independence to Bishop
- Bishop to Benton
- Bishop to Mammoth Lakes
- Mammoth Lakes to Topaz Lake
- Topaz Lake to Reno
- Proposed Node / Facility

Project Staging Site

- Staging Area
- Laydown
- Depot

FOC Backbone from Barstow to Reno

- Left Side
- Right Side
- Center
- Road Crossing
- Dirt Road
- Lease
- Distribution Line
- Distribution Line - Aerial
- USGS 7.5' Quad

1:450,000

0 2 4 8 12

Miles

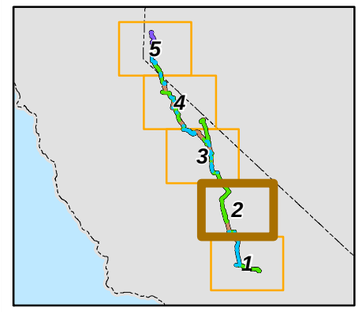

20260

01-17-12

Chambers Group Inc.

CBC Digital 395

Lone Pine - Mammoth Lakes

Overview-3

Legend

REGION

- Barstow to Boron
- Boron to Johannesburg
- Johannesburg to Inyokern
- Inyokern to Olancha
- Olancha to Independence
- Independence to Bishop
- Bishop to Benton
- Bishop to Mammoth Lakes
- Mammoth Lakes to Topaz Lake
- Topaz Lake to Reno
- Proposed Node / Facility

Project Staging Site

- Staging Area
- Laydown
- Depot

FOC Backbone from Barstow to Reno

- Left Side
- Right Side
- Center
- Road Crossing
- Dirt Road
- Lease
- Distribution Line
- Distribution Line - Aerial
- USGS 7.5' Quad

1:450,000

0 2 4 8 12

Miles

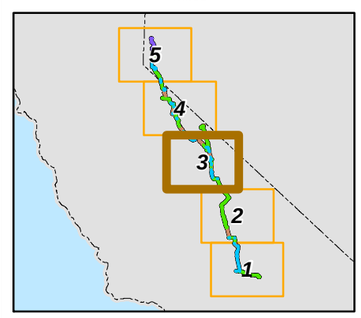

20260

01-17-12

Chambers Group Inc.

CBC Digital 395

Mammoth Lakes - Coleville

Overview-4

Legend

REGION

- Barstow to Boron
- Boron to Johannesburg
- Johannesburg to Inyokern
- Inyokern to Olancha
- Olancha to Independence
- Independence to Bishop
- Bishop to Benton
- Bishop to Mammoth Lakes
- Mammoth Lakes to Topaz Lake
- Topaz Lake to Reno
- Proposed Node / Facility

Project Staging Site

- Staging Area
- Laydown
- Depot

FOC Backbone from Barstow to Reno

- Left Side
- Right Side
- Center
- Road Crossing
- Dirt Road
- Lease
- Distribution Line
- Distribution Line - Aerial
- USGS 7.5' Quad

1:450,000

0 2 4 8 12

Miles

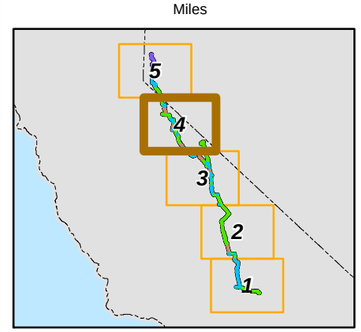

20260

01-17-12

Chambers Group Inc.

CBC Digital 395

Coleville - Reno

Overview-5

Legend

REGION

- Barstow to Boron
- Boron to Johannesburg
- Johannesburg to Inyokern
- Inyokern to Olancha
- Olancha to Independence
- Independence to Bishop
- Bishop to Benton
- Bishop to Mammoth Lakes
- Mammoth Lakes to Topaz Lake
- Topaz Lake to Reno
- Proposed Node / Facility

Project Staging Site

- Staging Area
- Laydown
- Depot

FOC Backbone from Barstow to Reno

- Left Side
- Right Side
- Center
- Road Crossing
- Dirt Road
- Lease
- Distribution Line
- Distribution Line - Aerial
- USGS 7.5' Quad

1:450,000

0 2 4 8 12

Miles

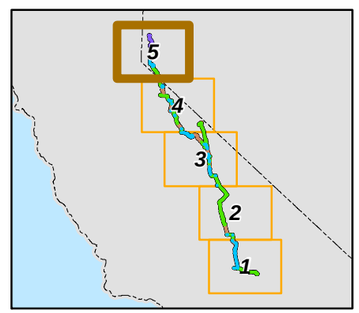

20260

01-17-12

Chambers Group Inc.

CBC Digital 395

R01-Barstow to Boron-001

Legend

- Segment Start and End Marker
- Proposed Node / Facility

Project Staging Site

- Staging Area
- Laydown
- Depot
- Existing - Anchor / POI

FOC Backbone from Barstow to Reno

- Left Side
- Right Side
- Center
- Road Crossing
- Dirt Road
- Lease
- Distribution Line
- Distribution Line - Aerial

Land Agency

- DOD Land
- National Park Service
- BLM Land
- USFS Land
- Bureau of Indian Affairs
- State Land
- Local Government
- USGS 7.5' Quad
- City Limit

0 1,000 2,000 3,000

Feet

1:24,000

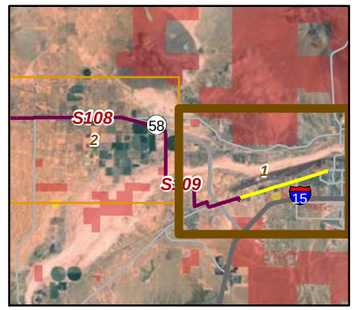

20260

01-17-11

Chambers Group Inc.

CBC Digital 395

R01-Barstow to Boron-002

Legend

- Segment Start and End Marker
- Proposed Node / Facility

Project Staging Site

- Staging Area
- Laydown
- Depot
- Existing - Anchor / POI

FOC Backbone from Barstow to Reno

- Left Side
- Right Side
- Center
- Road Crossing
- Dirt Road
- Lease
- Distribution Line
- Distribution Line - Aerial

Land Agency

- DOD Land
- National Park Service
- BLM Land
- USFS Land
- Bureau of Indian Affairs
- State Land
- Local Government
- USGS 7.5' Quad
- City Limit

0 1,000 2,000 3,000 Feet

1:24,000

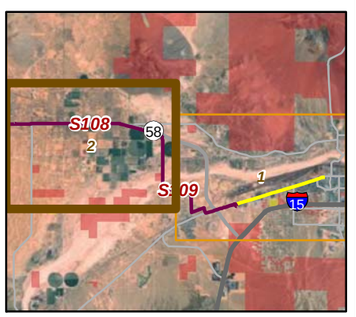

20260

01-17-11

Chambers Group Inc.

Linden Rd
Flower St
Blanca Rd
Petra Rd
Pueblo Rd
Soma Ct
Alcudia Rd
Park Ave
Ash St
Mulberry Rd
Acacia St
Santa Fe Ave
Hope St
Petra Ln
Anson Rd
Flower Rd
Locust Rd
Ashwood Rd
S107
Outer
S108
BARSTOW QUAD
Barstow Bakersfield Hwy
Kinski Rd
Locust St
Serra Rd
Mountain View Rd
Lenwood Rd
58
S109
Rainbow Rd
Carson Rd
Frontier Rd
Granada Rd
Granada
Hinkley Rd
Camino Rd
San Bernardino County
HINKLEY QUAD
Summerset Rd
Anson Ave
Catskill Rd
Community Blvd
Aquarius Rd
Dixie Rd
Riverview Ln
Field Rd
Highcrest Rd
Fairview Rd
Tamarack Rd
R View Rd
Riverview Rd
Agate Rd
Lenwood
Carmel Ct
Mojave River
Barstow
Real
Del Norte
Del Sol

CBC Digital 395

R01-Barstow to Boron-003

Legend

- Segment Start and End Marker
- Proposed Node / Facility

Project Staging Site

- Staging Area
- Laydown
- Depot
- Existing - Anchor / POI

FOC Backbone from Barstow to Reno

- Left Side
- Right Side
- Center
- Road Crossing
- Dirt Road
- Lease
- Distribution Line
- Distribution Line - Aerial

Land Agency

- DOD Land
- National Park Service
- BLM Land
- USFS Land
- Bureau of Indian Affairs
- State Land
- Local Government
- USGS 7.5' Quad
- City Limit

0 1,000 2,000 3,000

Feet

1:24,000

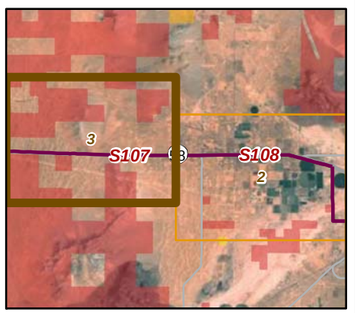

20260

01-17-11

Chambers Group Inc.

CBC Digital 395

R01-Barstow to Boron-004

Legend

- Segment Start and End Marker
- Proposed Node / Facility

Project Staging Site

- Staging Area
- Laydown
- Depot
- Existing - Anchor / POI

FOC Backbone from Barstow to Reno

- Left Side
- Right Side
- Center
- Road Crossing
- Dirt Road
- Lease
- Distribution Line
- Distribution Line - Aerial

Land Agency

- DOD Land
- National Park Service
- BLM Land
- USFS Land
- Bureau of Indian Affairs
- State Land
- Local Government

Jurisdiction

- USGS 7.5' Quad
- City Limit

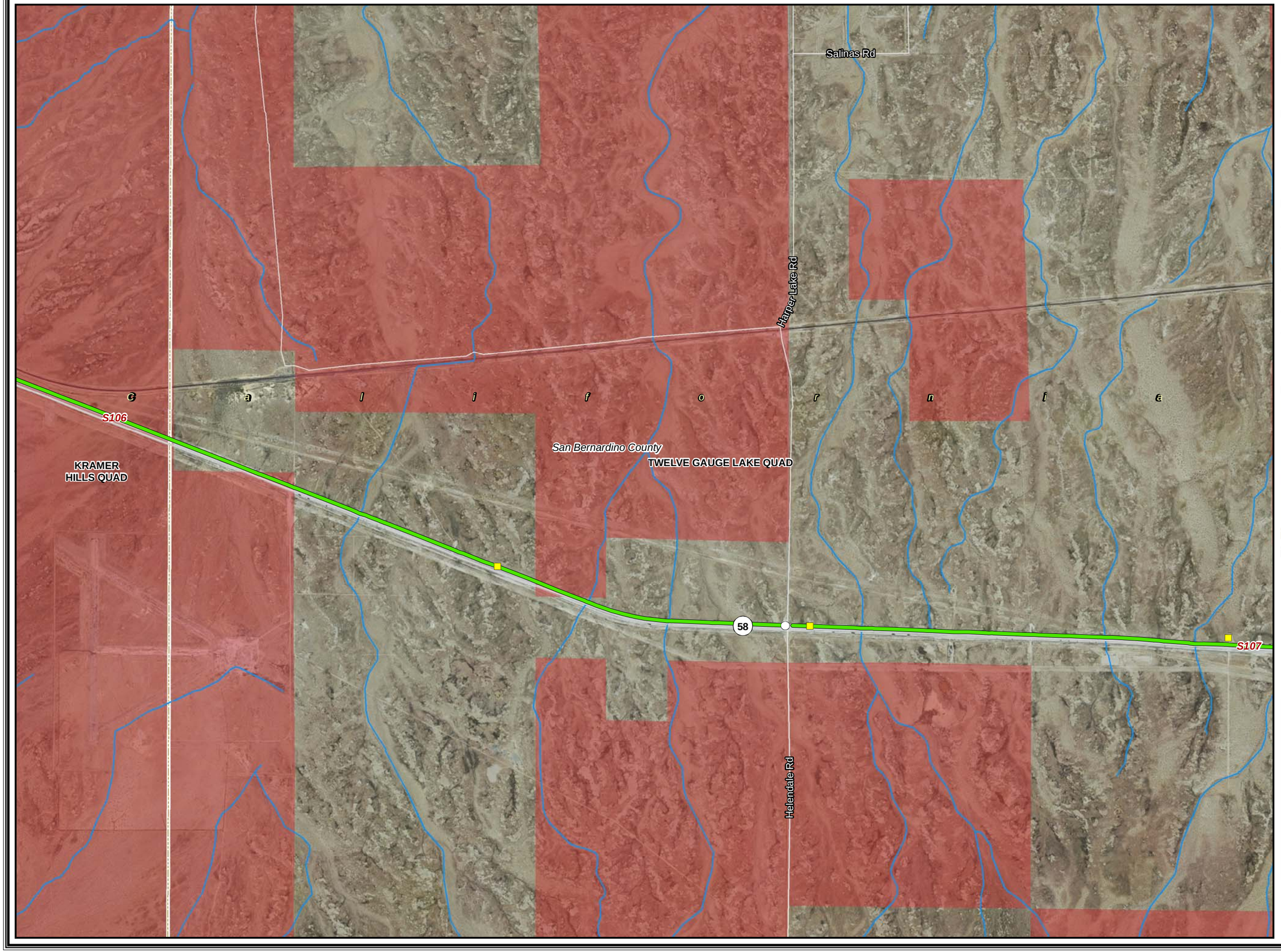

0 1,000 2,000 3,000

Feet

1:24,000

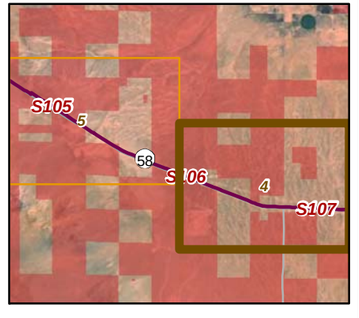

20260

01-17-11

Chambers Group Inc.

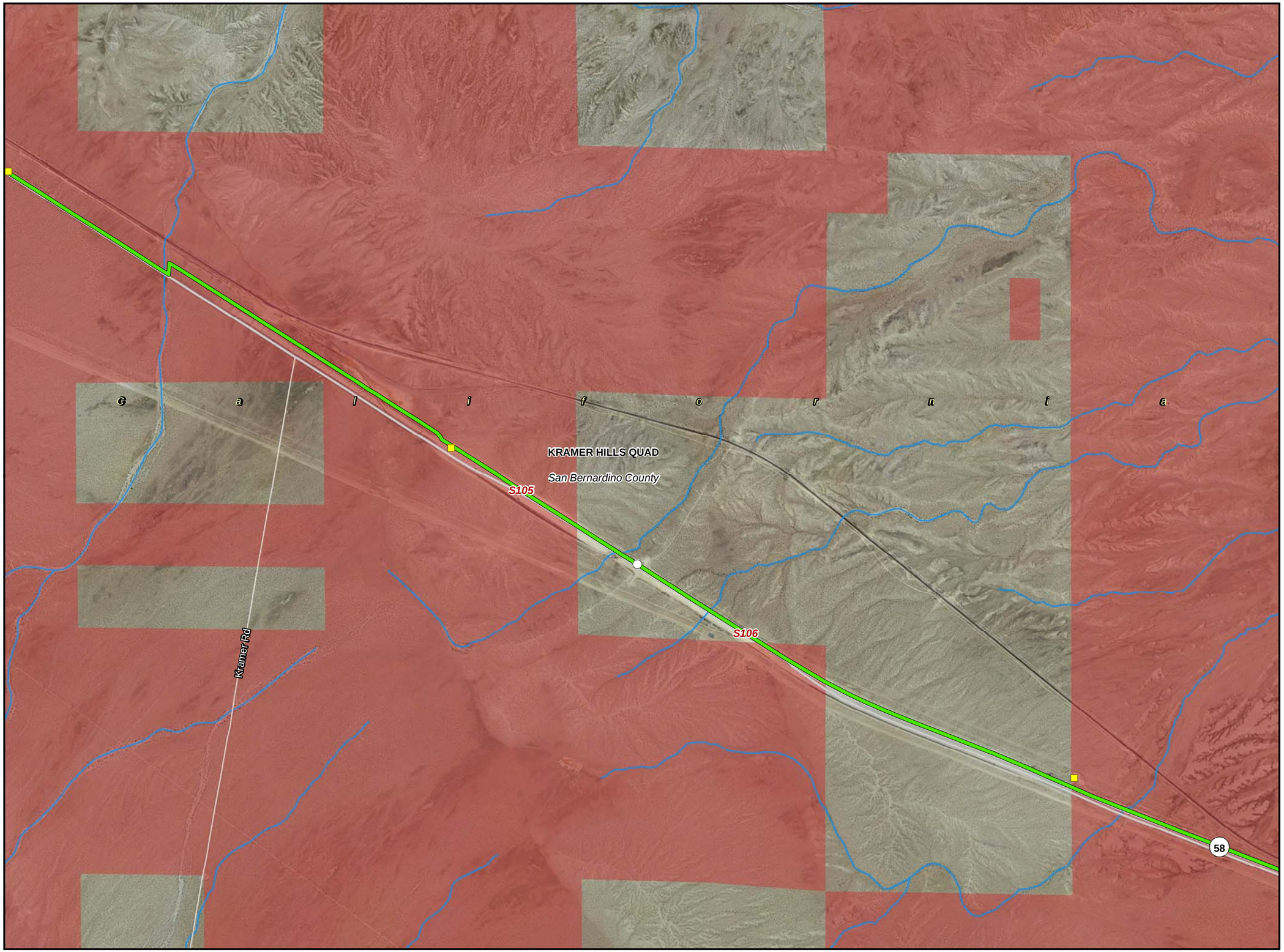

CBC Digital 395

R01-Barstow to Boron-005

Legend

- Segment Start and End Marker
- Proposed Node / Facility

Project Staging Site

- Staging Area
- Laydown
- Depot
- Existing - Anchor / POI

FOC Backbone from Barstow to Reno

- Left Side
- Right Side
- Center
- Road Crossing
- Dirt Road
- Lease
- Distribution Line
- Distribution Line - Aerial

Land Agency

- DOD Land
- National Park Service
- BLM Land
- USFS Land
- Bureau of Indian Affairs
- State Land
- Local Government
- USGS 7.5' Quad
- City Limit

0 1,000 2,000 3,000

Feet

1:24,000

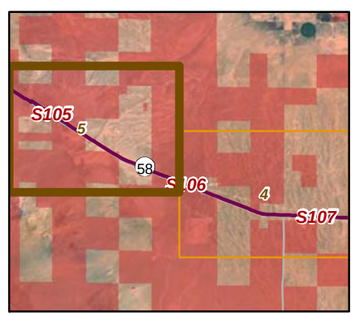

20260

01-17-11

Chambers Group Inc.

CBC Digital 395

R01-Barstow to Boron-006

Legend

- Segment Start and End Marker
- Proposed Node / Facility

Project Staging Site

- Staging Area
- Laydown
- Depot
- Existing - Anchor / POI

FOC Backbone from Barstow to Reno

- Left Side
- Right Side
- Center
- Road Crossing
- Dirt Road
- Lease
- Distribution Line
- Distribution Line - Aerial

Land Agency

- DOD Land
- National Park Service
- BLM Land
- USFS Land
- Bureau of Indian Affairs
- State Land
- Local Government
- USGS 7.5' Quad
- City Limit

0 1,000 2,000 3,000

Feet

1:24,000

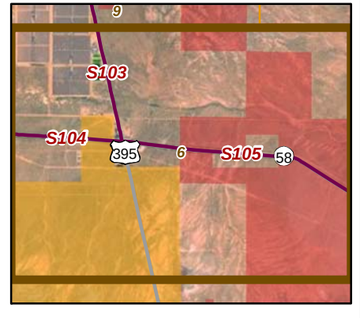

20260

01-17-11

Chambers Group Inc.

CBC Digital 395

R01-Barstow to Boron-007

Legend

- Segment Start and End Marker
- Proposed Node / Facility

Project Staging Site

- Staging Area
- Laydown
- Depot
- Existing - Anchor / POI

FOC Backbone from Barstow to Reno

- Left Side
- Right Side
- Center
- Road Crossing
- Dirt Road
- Lease
- Distribution Line
- Distribution Line - Aerial

Land Agency

- DOD Land
- National Park Service
- BLM Land
- USFS Land
- Bureau of Indian Affairs
- State Land
- Local Government
- USGS 7.5' Quad
- City Limit

0 1,000 2,000 3,000

Feet

1:24,000

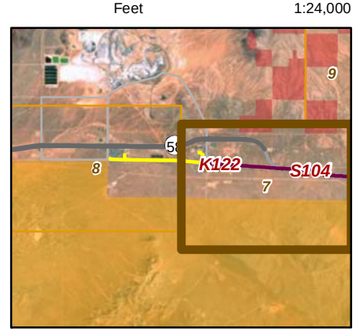

20260

01-17-11

Chambers Group Inc.

CBC Digital 395

R01-Barstow to Boron-008

Legend

- Segment Start and End Marker
- Proposed Node / Facility

Project Staging Site

- Staging Area
- Laydown
- Depot
- Existing - Anchor / POI

FOC Backbone from Barstow to Reno

- Left Side
- Right Side
- Center
- Road Crossing
- Dirt Road
- Lease
- Distribution Line
- Distribution Line - Aerial

Land Agency

- DOD Land
- National Park Service
- BLM Land
- USFS Land
- Bureau of Indian Affairs
- State Land
- Local Government
- USGS 7.5' Quad
- City Limit

0 1,000 2,000 3,000

Feet

1:24,000

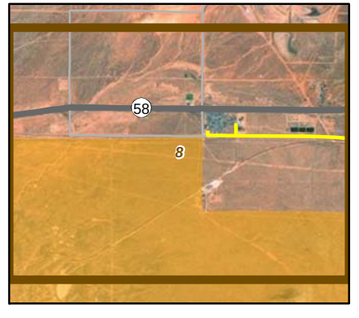

20260

01-17-11

Chambers Group Inc.

NORTH EDWARDS QUAD

BORON QUAD

LEUHMAN RIDGE QUAD

Gephart Rd

Borax Rd

Rich Rd

Desert Lake Frontage Rd

Juniper Ave

Sage Ave

Tamarisk Ave

Joshua Ave

Chaparral Ave

Del Oro St

20 Mule Team Rd

Boron

Cherryhill Dr

Park Knolls Blvd

Jesse St

348

58

337

S104

S104

Kern County

CBC Digital 395

R02-Boron to Johannesburg-009

Legend

- Segment Start and End Marker
- Proposed Node / Facility

Project Staging Site

- Staging Area
- Laydown
- Depot
- Existing - Anchor / POI

FOC Backbone from Barstow to Reno

- Left Side
- Right Side
- Center
- Road Crossing
- Dirt Road
- Lease
- Distribution Line
- Distribution Line - Aerial

Land Agency

- DOD Land
- National Park Service
- BLM Land
- USFS Land
- Bureau of Indian Affairs
- State Land
- Local Government

Jurisdiction

- USGS 7.5' Quad
- City Limit

0 1,000 2,000 3,000

Feet

1:24,000

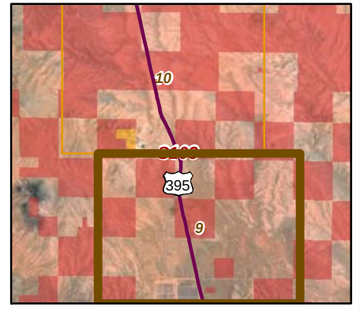

20260

01-17-11

Chambers Group Inc.

Locust Rd
S103
Palmetto St
Balsamo Rd
California
SADDLEBACK MOUNTAIN QUAD
San Bernardino County
Kramer Station Rd
395
Farmington Rd
Haven Rd
Pepper St

BORON NE QUAD

S103

395

California

San Bernardino County

SADDLEBACK MOUNTAIN QUAD

Kramer Station Rd

Rosewood Blvd

Locust Rd

Palmetto St

CBC Digital 395

R02-Boron to Johannesburg-010

Legend

- Segment Start and End Marker
- Proposed Node / Facility

Project Staging Site

- Staging Area
- Laydown
- Depot
- Existing - Anchor / POI

FOC Backbone from Barstow to Reno

- Left Side
- Right Side
- Center
- Road Crossing
- Dirt Road
- Lease
- Distribution Line
- Distribution Line - Aerial

Land Agency

- DOD Land
- National Park Service
- BLM Land
- USFS Land
- Bureau of Indian Affairs
- State Land
- Local Government
- USGS 7.5' Quad
- City Limit

0 1,000 2,000 3,000

Feet

1:24,000

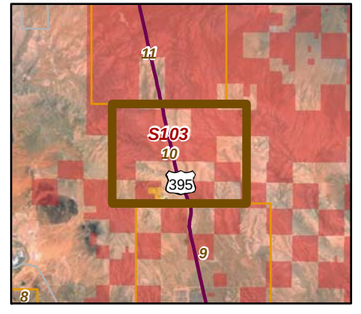

20260

01-17-11

Chambers Group Inc.

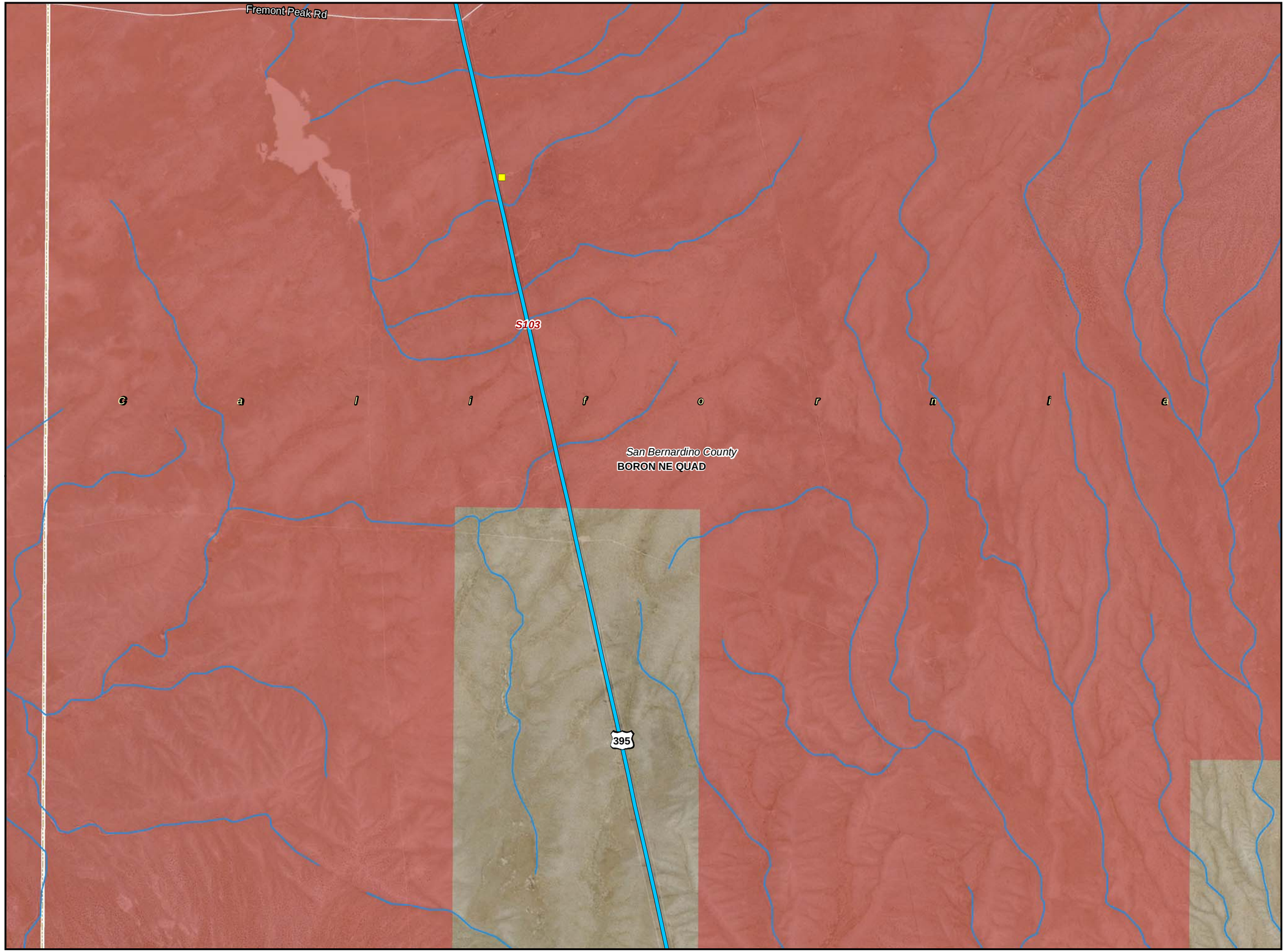

CBC Digital 395

R02-Boron to Johannesburg-011

Legend

- Segment Start and End Marker
- Proposed Node / Facility

Project Staging Site

- Staging Area
- Laydown
- Depot
- Existing - Anchor / POI

FOC Backbone from Barstow to Reno

- Left Side
- Right Side
- Center
- Road Crossing
- Dirt Road
- Lease
- Distribution Line
- Distribution Line - Aerial

Land Agency

- DOD Land
- National Park Service
- BLM Land
- USFS Land
- Bureau of Indian Affairs
- State Land
- Local Government
- USGS 7.5' Quad
- City Limit

0 1,000 2,000 3,000

Feet

1:24,000

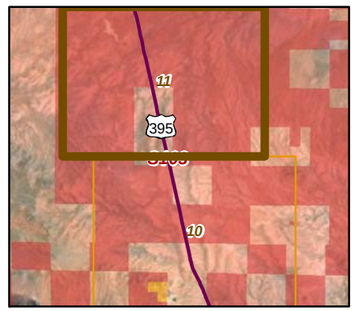

20260

01-17-11

Chambers Group Inc.

CBC Digital 395

R02-Boron to Johannesburg-012

Legend

- Segment Start and End Marker
- Proposed Node / Facility

Project Staging Site

- Staging Area
- Laydown
- Depot
- Existing - Anchor / POI

FOC Backbone from Barstow to Reno

- Left Side
- Right Side
- Center
- Road Crossing
- Dirt Road
- Lease
- Distribution Line
- Distribution Line - Aerial

Land Agency

- DOD Land
- National Park Service
- BLM Land
- USFS Land
- Bureau of Indian Affairs
- State Land
- Local Government
- USGS 7.5' Quad
- City Limit

0 1,000 2,000 3,000

Feet

1:24,000

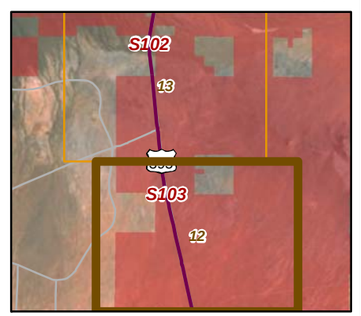

20260

01-17-11

Chambers Group Inc.

Correl Ave
Washburn Blvd
Nelda Blvd
Kennedy Blvd
Brigitte Dr
Mitzie Ave
California City
Kern County
28th St
Tufts Ave
395
S103
San Bernardino County
BORON NE QUAD
Fremont Peak Rd
California

CBC Digital 395

R02-Boron to Johannesburg-013

Legend

- Segment Start and End Marker
- Proposed Node / Facility

Project Staging Site

- Staging Area
- Laydown
- Depot
- Existing - Anchor / POI

FOC Backbone from Barstow to Reno

- Left Side
- Right Side
- Center
- Road Crossing
- Dirt Road
- Lease
- Distribution Line
- Distribution Line - Aerial

Land Agency

- DOD Land
- National Park Service
- BLM Land
- USFS Land
- Bureau of Indian Affairs
- State Land
- Local Government
- USGS 7.5' Quad
- City Limit

0 1,000 2,000 3,000

Feet

1:24,000

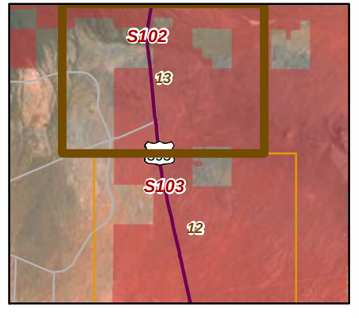

20260

01-17-11

Chambers Group Inc.

Sutters Fort Rd
S102
Arizmendi Dr
JOHANNESBURG QUAD
RED MOUNTAIN QUAD
Columbia Rd
Kern County
San Bernardino County
395
California
S103
Marcella Dr
California City
Kingston Ave
Cuddeback Rd
Golgate Rd
Arcadia St
Wynn Ave
20 Mule Team Pky
Washburn Blvd
BORON NE QUAD

CBC Digital 395

R02-Boron to Johannesburg-014

Legend

- Segment Start and End Marker
- Proposed Node / Facility

Project Staging Site

- Staging Area
- Laydown
- Depot
- Existing - Anchor / POI

FOC Backbone from Barstow to Reno

- Left Side
- Right Side
- Center
- Road Crossing
- Dirt Road
- Lease
- Distribution Line
- Distribution Line - Aerial

Land Agency

- DOD Land
- National Park Service
- BLM Land
- USFS Land
- Bureau of Indian Affairs
- State Land
- Local Government
- USGS 7.5' Quad
- City Limit

0 1,000 2,000 3,000

Feet

1:24,000

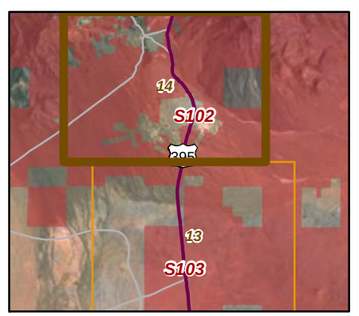

20260

01-17-11

Chambers Group Inc.

CBC Digital 395

R02-Boron to Johannesburg-015

Legend

- Segment Start and End Marker
- Proposed Node / Facility

Project Staging Site

- Staging Area
- Laydown
- Depot
- Existing - Anchor / POI

FOC Backbone from Barstow to Reno

- Left Side
- Right Side
- Center
- Road Crossing
- Dirt Road
- Lease
- Distribution Line
- Distribution Line - Aerial

Land Agency

- DOD Land
- National Park Service
- BLM Land
- USFS Land
- Bureau of Indian Affairs
- State Land
- Local Government

- USGS 7.5' Quad
- City Limit

0 1,000 2,000 3,000 Feet

1:24,000

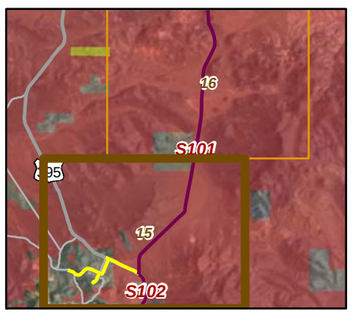

20260

01-17-11

Chambers Group Inc.

EL PASO PEAKS QUAD

KLINKER MOUNTAIN QUAD

RED MOUNTAIN QUAD

JOHANNESBURG QUAD

California

Kern County

San Bernardino County

Johannesburg

Randsburg

S101

S102

395

Goler Rd

Redrock Randsburg Rd

Butte Rd

Lexington Ave

Highland Ave

Butte Ave

Beck Rd

Yellow Aster Rd

Randsburg Cutoff Rd

Randsburg Loop

Johannesburg Ave

Panamint Ave

Buluwago Ave

Piute Silver

Gemstock Ave

Dalene Rd

Mountain Wells Ave

Sunset Ave

344

343

346

347

313

545

345

California Aqueduct

Trona Rd

Granite Wells Rd

Steamwells Rd

Calif

CBC Digital 395

R03-Johannesburg to Inyokern-016

Legend

- Segment Start and End Marker
- Proposed Node / Facility

Project Staging Site

- Staging Area
- Laydown
- Depot
- Existing - Anchor / POI

FOC Backbone from Barstow to Reno

- Left Side
- Right Side
- Center
- Road Crossing
- Dirt Road
- Lease
- Distribution Line
- Distribution Line - Aerial

Land Agency

- DOD Land
- National Park Service
- BLM Land
- USFS Land
- Bureau of Indian Affairs
- State Land
- Local Government
- USGS 7.5' Quad
- City Limit

0 1,000 2,000 3,000

Feet

1:24,000

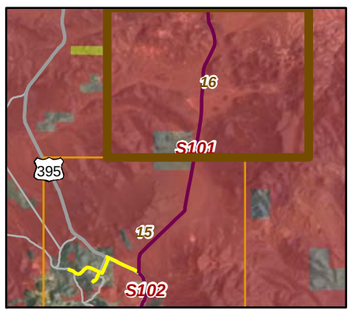

20260

01-17-11

Chambers Group Inc.

CBC Digital 395

R03-Johannesburg to Inyokern-017

Legend

- Segment Start and End Marker
- Proposed Node / Facility

Project Staging Site

- Staging Area
- Laydown
- Depot
- Existing - Anchor / POI

FOC Backbone from Barstow to Reno

- Left Side
- Right Side
- Center
- Road Crossing
- Dirt Road
- Lease
- Distribution Line
- Distribution Line - Aerial

Land Agency

- DOD Land
- National Park Service
- BLM Land
- USFS Land
- Bureau of Indian Affairs
- State Land
- Local Government
- USGS 7.5' Quad
- City Limit

0 1,000 2,000 3,000

Feet

1:24,000

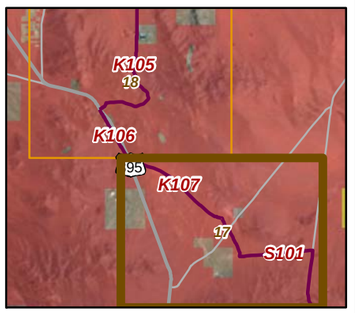

20260

01-17-11

Chambers Group Inc.

K106

RIDGECREST SOUTH QUAD

K107

Murano Rd

Cutoff

Teagle Wash

Pinnacle Rd

California

Kern County

395

San Bernardino County

Trona Rd

S101

Searles Station Rd

Searless Station Rd

EL PASO PEAKS QUAD

Cutoff Rd

KLINKER MOUNTAIN QUAD

Motorcross Rd

CBC Digital 395

R03-Johannesburg to Inyokern-018

Legend

- Segment Start and End Marker
- Proposed Node / Facility

Project Staging Site

- Staging Area
- Laydown
- Depot
- Existing - Anchor / POI

FOC Backbone from Barstow to Reno

- Left Side
- Right Side
- Center
- Road Crossing
- Dirt Road
- Lease
- Distribution Line
- Distribution Line - Aerial

Land Agency

- DOD Land
- National Park Service
- BLM Land
- USFS Land
- Bureau of Indian Affairs
- State Land
- Local Government
- USGS 7.5' Quad
- City Limit

0 1,000 2,000 3,000

Feet

1:24,000

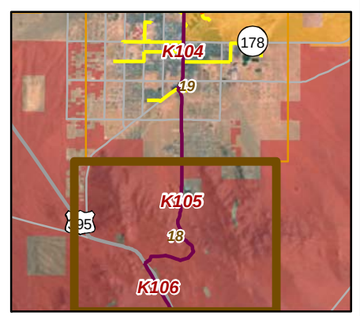

20260

01-17-11

Chambers Group Inc.

CBC Digital 395

R03-Johannesburg to Inyokern-019

Legend

- Segment Start and End Marker
- Proposed Node / Facility

Project Staging Site

- Staging Area
- Laydown
- Depot
- Existing - Anchor / POI

FOC Backbone from Barstow to Reno

- Left Side
- Right Side
- Center
- Road Crossing
- Dirt Road
- Lease
- Distribution Line
- Distribution Line - Aerial

Land Agency

- DOD Land
- National Park Service
- BLM Land
- USFS Land
- Bureau of Indian Affairs
- State Land
- Local Government
- USGS 7.5' Quad
- City Limit

0 1,000 2,000 3,000

Feet

1:24,000

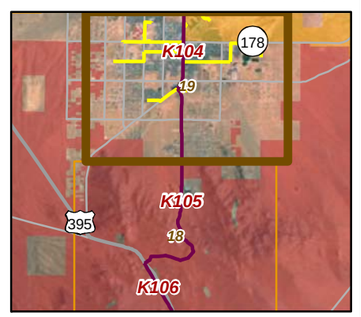

20260

01-17-11

Chambers Group Inc.

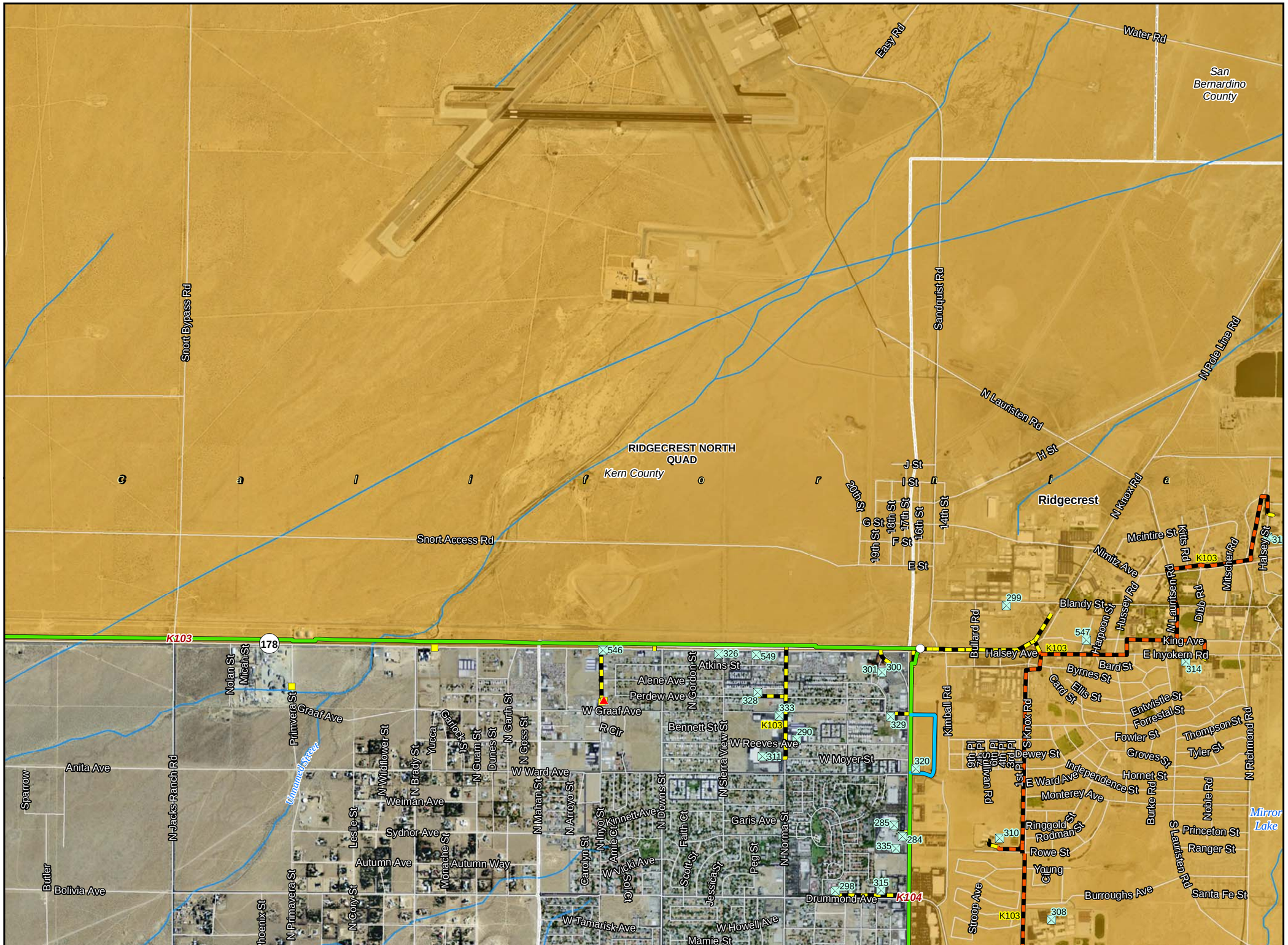

CBC Digital 395

R03-Johannesburg to Inyokern-020

Legend

- Segment Start and End Marker
- Proposed Node / Facility

Project Staging Site

- Staging Area
- Laydown
- Depot
- Existing - Anchor / POI

FOC Backbone from Barstow to Reno

- Left Side
- Right Side
- Center
- Road Crossing
- Dirt Road
- Lease
- Distribution Line
- Distribution Line - Aerial

Land Agency

- DOD Land
- National Park Service
- BLM Land
- USFS Land
- Bureau of Indian Affairs
- State Land
- Local Government
- USGS 7.5' Quad
- City Limit

0 1,000 2,000 3,000

Feet

1:24,000

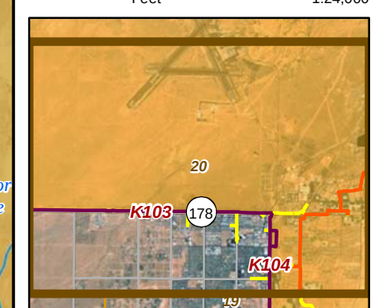

20260

01-17-11

Chambers Group Inc.

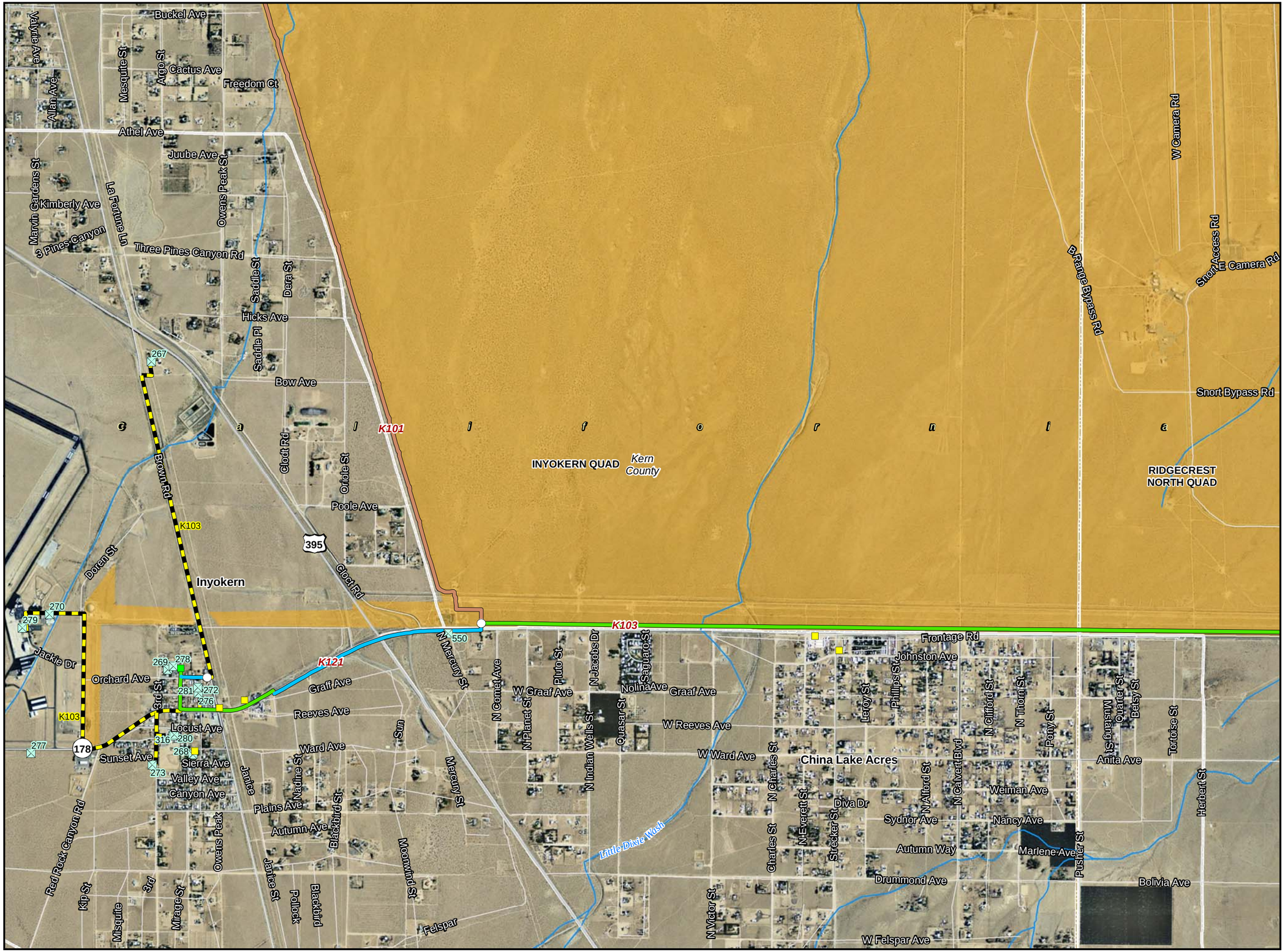

CBC Digital 395

R03-Johannesburg to Inyokern-021

Legend

- Segment Start and End Marker
- Proposed Node / Facility

Project Staging Site

- Staging Area
- Laydown
- Depot
- Existing - Anchor / POI

FOC Backbone from Barstow to Reno

- Left Side
- Right Side
- Center
- Road Crossing
- Dirt Road
- Lease
- Distribution Line
- Distribution Line - Aerial

Land Agency

- DOD Land
- National Park Service
- BLM Land
- USFS Land
- Bureau of Indian Affairs
- State Land
- Local Government
- USGS 7.5' Quad
- City Limit

0 1,000 2,000 3,000
Feet
1:24,000

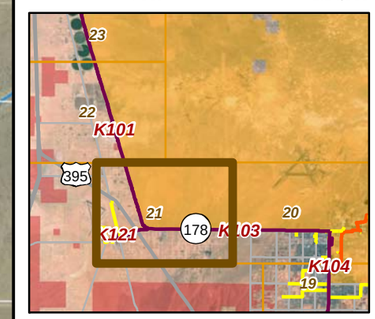

20260

01-17-11

Chambers Group Inc.

CBC Digital 395

R04-Inyokern to Olancha-022

Legend

- Segment Start and End Marker
- Proposed Node / Facility

Project Staging Site

- Staging Area
- Laydown
- Depot
- Existing - Anchor / POI

FOC Backbone from Barstow to Reno

- Left Side
- Right Side
- Center
- Road Crossing
- Dirt Road
- Lease
- Distribution Line
- Distribution Line - Aerial

Land Agency

- DOD Land
- National Park Service
- BLM Land
- USFS Land
- Bureau of Indian Affairs
- State Land
- Local Government
- USGS 7.5' Quad
- City Limit

0 1,000 2,000 3,000

Feet

1:24,000

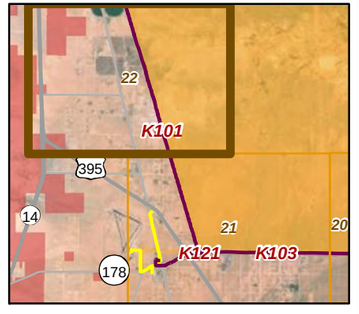

20260

01-17-11

Chambers Group Inc.

Agnew Ave
Robison St
Quail St
El Paso Peaks Ave
Carr Rd
Heather Ave
Gobi Ave
Grapevine Ave
Soulsburg Dr
Black Mountain Blvd
Neal Ranch Rd
Del Sol
Duelburg Ave
Horkey St
Walden Ave
Wilcox Ave
Willcox Ave
Hawk St
Browns Rd
INYOKERN QUAD
Kern County
China Lake Naval Weapons Ctr
Sorrel Peak Ave
Steve St
Leliter Rd
Mount Barnard St
Tumbleweed St
Bull Run St
Placer St
Carr
Finch St
Lorene Ave
Eagle St
Patrice Ave
Marvin Gardens St
Mesquite St
Sandy St
Seibenthal Rd
Cutting Ave
Short Canyon Rd
Blackjack Ave
Sierra Vista St
Pinon St
Crash Rd
Rail Ave
Fae Rd
Kip St
Argo St
K101
Snort Access Rd
Solo Rd
Casper Ave
Buckel
Valyte Ave
Owens Peak St
Buckel Ave
Neipp Ave
557
395
14

CBC Digital 395

R04-Inyokern to Olancha-023

Legend

- Segment Start and End Marker
- Proposed Node / Facility

Project Staging Site

- Staging Area
- Laydown
- Depot
- Existing - Anchor / POI

FOC Backbone from Barstow to Reno

- Left Side
- Right Side
- Center
- Road Crossing
- Dirt Road
- Lease
- Distribution Line
- Distribution Line - Aerial

Land Agency

- DOD Land
- National Park Service
- BLM Land
- USFS Land
- Bureau of Indian Affairs
- State Land
- Local Government
- USGS 7.5' Quad
- City Limit

0 1,000 2,000 3,000

Feet

1:24,000

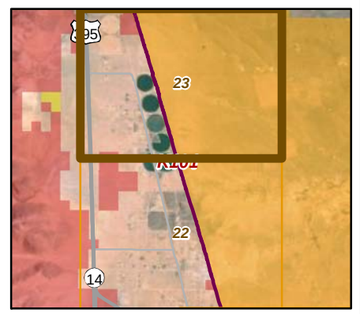

20260

01-17-11

Chambers Group Inc.

Pearsonville
564
I120
Inyo County
395
NINEMILE CANYON QUAD
Sandy St
Onyx Peak Ave
Big Horn
N Big Horn St
N Hill Rd
Brown Rd
PEARSONVILLE QUAD
Sand Canyon Rd
Kern County
K101
Bull Run St
N Del Sol
Sierra Vista St
Eve Ave
Yokut Ave
Panorama Trail Ave
Penn
Crestview St
N Sierra Vista St
Coyote Trail Ave
Bull Run
Del Sol
Robison St
Hazen Ave
Olancha Ave
Arsenault Rd
INYOKERN QUAD
China Lake Naval Weapons Ctr

CBC Digital 395

R04-Inyokern to Olancha-024

Legend

- Segment Start and End Marker
- Proposed Node / Facility

Project Staging Site

- Staging Area
- Laydown
- Depot
- Existing - Anchor / POI

FOC Backbone from Barstow to Reno

- Left Side
- Right Side
- Center
- Road Crossing
- Dirt Road
- Lease
- Distribution Line
- Distribution Line - Aerial

Land Agency

- DOD Land
- National Park Service
- BLM Land
- USFS Land
- Bureau of Indian Affairs
- State Land
- Local Government

- USGS 7.5' Quad
- City Limit

0 1,000 2,000 3,000

Feet

1:24,000

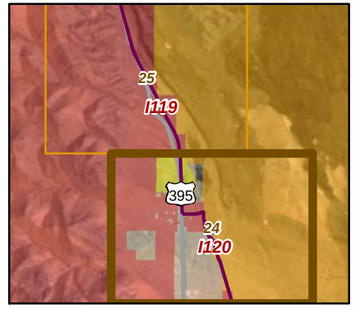

20260

01-17-11

Chambers Group Inc.

CBC Digital 395

R04-Inyokern to Olancha-025

Legend

- Segment Start and End Marker
- Proposed Node / Facility

Project Staging Site

- Staging Area
- Laydown
- Depot
- Existing - Anchor / POI

FOC Backbone from Barstow to Reno

- Left Side
- Right Side
- Center
- Road Crossing
- Dirt Road
- Lease
- Distribution Line
- Distribution Line - Aerial

Land Agency

- DOD Land
- National Park Service
- BLM Land
- USFS Land
- Bureau of Indian Affairs
- State Land
- Local Government

USGS 7.5' Quad

- City Limit

LITTLE LAKE QUAD

NINEMILE CANYON QUAD

PEARSONVILLE QUAD

I119

395

Los Angeles Aqueduct

Second Los Angeles Aqueduct

Inyo County

0 1,000 2,000 3,000

Feet

1:24,000

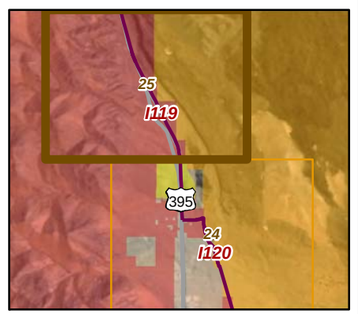

20260

01-17-11

Chambers Group Inc.

CBC Digital 395

R04-Inyokern to Olancha-026

Legend

- Segment Start and End Marker
- Proposed Node / Facility

Project Staging Site

- Staging Area
- Laydown
- Depot
- Existing - Anchor / POI

FOC Backbone from Barstow to Reno

- Left Side
- Right Side
- Center
- Road Crossing
- Dirt Road
- Lease
- Distribution Line
- Distribution Line - Aerial

Land Agency

- DOD Land
- National Park Service
- BLM Land
- USFS Land
- Bureau of Indian Affairs
- State Land
- Local Government
- USGS 7.5' Quad
- City Limit

0 1,000 2,000 3,000

Feet

1:24,000

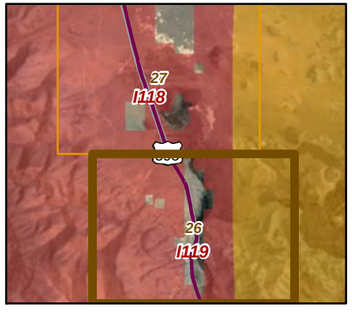

20260

01-17-11

Chambers Group Inc.

CBC Digital 395

R04-Inyokern to Olancha-027

Legend

- Segment Start and End Marker
- Proposed Node / Facility

Project Staging Site

- Staging Area
- Laydown
- Depot
- Existing - Anchor / POI

FOC Backbone from Barstow to Reno

- Left Side
- Right Side
- Center
- Road Crossing
- Dirt Road
- Lease
- Distribution Line
- Distribution Line - Aerial

Land Agency

- DOD Land
- National Park Service
- BLM Land
- USFS Land
- Bureau of Indian Affairs
- State Land
- Local Government
- USGS 7.5' Quad
- City Limit

COSO JUNCTION QUAD

LITTLE LAKE QUAD

I118

395

Inyo County

Second Los Angeles Aqueduct

2nd Los Angeles

Los Angeles Aqueduct

Second Los Angeles Aqueduct

Cinder Rd

California

0 1,000 2,000 3,000

Feet

1:24,000

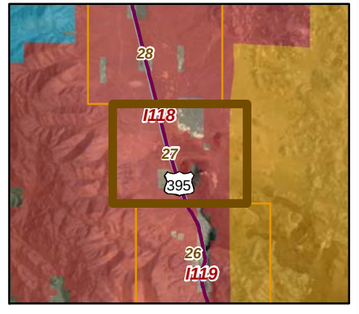

20260

01-17-11

Chambers Group Inc.

CBC Digital 395

R04-Inyokern to Olancha-028

Legend

- Segment Start and End Marker
- Proposed Node / Facility

Project Staging Site

- Staging Area
- Laydown
- Depot
- Existing - Anchor / POI

FOC Backbone from Barstow to Reno

- Left Side
- Right Side
- Center
- Road Crossing
- Dirt Road
- Lease
- Distribution Line
- Distribution Line - Aerial

Land Agency

- DOD Land
- National Park Service
- BLM Land
- USFS Land
- Bureau of Indian Affairs
- State Land
- Local Government

- USGS 7.5' Quad
- City Limit

0 1,000 2,000 3,000

Feet

1:24,000

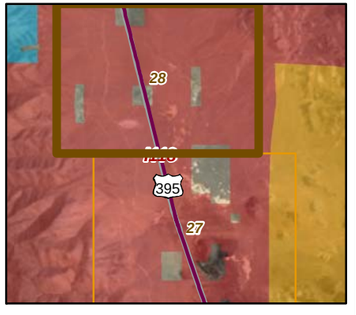

20260

01-17-11

Chambers Group Inc.

CBC Digital 395

R04-Inyokern to Olancha-029

Legend

- Segment Start and End Marker
- Proposed Node / Facility

Project Staging Site

- Staging Area
- Laydown
- Depot
- Existing - Anchor / POI

FOC Backbone from Barstow to Reno

- Left Side
- Right Side
- Center
- Road Crossing
- Dirt Road
- Lease
- Distribution Line
- Distribution Line - Aerial

Land Agency

- DOD Land
- National Park Service
- BLM Land
- USFS Land
- Bureau of Indian Affairs
- State Land
- Local Government

USGS 7.5' Quad

- City Limit

HAIWEE PASS QUAD

HAIWEE RESERVOIRS QUAD

COSO JUNCTION QUAD

South Haiwee Reservoir

2nd Los Angeles

Haiwee Creek

395

I117

2nd Los Angeles Aqueduct

Inyo County

Los Angeles Aqueduct

I118

0 1,000 2,000 3,000

Feet

1:24,000

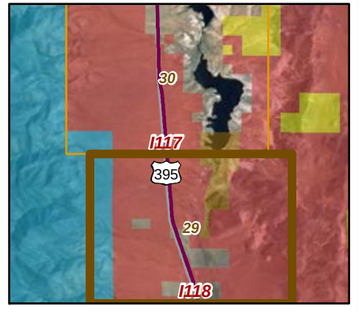

20260

01-17-11

Chambers Group Inc.

CBC Digital 395

R04-Inyokern to Olancha-030

Legend

- Segment Start and End Marker
- Proposed Node / Facility

Project Staging Site

- Staging Area
- Laydown
- Depot
- Existing - Anchor / POI

FOC Backbone from Barstow to Reno

- Left Side
- Right Side
- Center
- Road Crossing
- Dirt Road
- Lease
- Distribution Line
- Distribution Line - Aerial

Land Agency

- DOD Land
- National Park Service
- BLM Land
- USFS Land
- Bureau of Indian Affairs
- State Land
- Local Government

Boundaries

- USGS 7.5' Quad
- City Limit

0 1,000 2,000 3,000

Feet

1:24,000

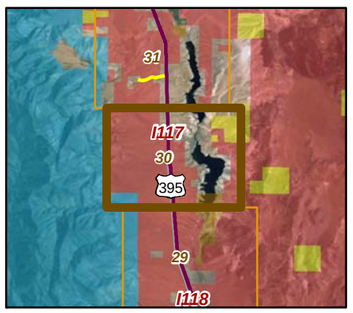

20260

01-17-11

Chambers Group Inc.

CBC Digital 395

R04-Inyokern to Olancha-031

Legend

- Segment Start and End Marker
- Proposed Node / Facility

Project Staging Site

- Staging Area
- Laydown
- Depot
- Existing - Anchor / POI

FOC Backbone from Barstow to Reno

- Left Side
- Right Side
- Center
- Road Crossing
- Dirt Road
- Lease
- Distribution Line
- Distribution Line - Aerial

Land Agency

- DOD Land
- National Park Service
- BLM Land
- USFS Land
- Bureau of Indian Affairs
- State Land
- Local Government

- USGS 7.5' Quad
- City Limit

0 1,000 2,000 3,000

Feet

1:24,000

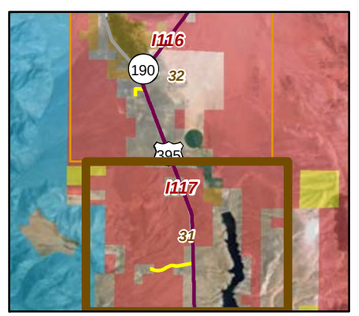

20260

01-17-11

Chambers Group Inc.

Olancha

Los Angeles Aqueduct

Cactus Flats Rd

HAIWEE RESERVOIRS QUAD

HAIWEE PASS QUAD

Inyo County

Summit Creek

Sage Flats Dr

538

I117

North Haiwee Reservoir

I117

395

Hogback Creek

541

CBC Digital 395

R04-Inyokern to Olancha-032

Legend

- Segment Start and End Marker
- Proposed Node / Facility

Project Staging Site

- Staging Area
- Laydown
- Depot
- Existing - Anchor / POI

FOC Backbone from Barstow to Reno

- Left Side
- Right Side
- Center
- Road Crossing
- Dirt Road
- Lease
- Distribution Line
- Distribution Line - Aerial

Land Agency

- DOD Land
- National Park Service
- BLM Land
- USFS Land
- Bureau of Indian Affairs
- State Land
- Local Government

Jurisdiction

- USGS 7.5' Quad
- City Limit

0 1,000 2,000 3,000

Feet

1:24,000

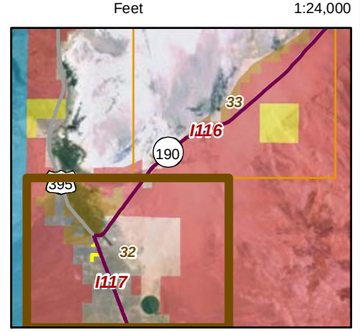

20260

01-17-11

Chambers Group Inc.

Cartago
Olancha
I116
190
395
271
School Rd
537
282
I117
Shop St
Spring Ct
Summer Rd
Williams Rd
Fall Rd
Olancha Creek
Walker Creek Rd
Cactus Flats Rd
Los Angeles Aqueduct
OLANCHA QUAD
Inyo County
VERMILLION CANYON QUAD
HAIWEE PASS QUAD
HAIWEE RESERVOIRS QUAD

CBC Digital 395

R05-Olancha to Independence-033

Legend

- Segment Start and End Marker
- Proposed Node / Facility

Project Staging Site

- Staging Area
- Laydown
- Depot
- Existing - Anchor / POI

FOC Backbone from Barstow to Reno

- Left Side
- Right Side
- Center
- Road Crossing
- Dirt Road
- Lease
- Distribution Line
- Distribution Line - Aerial

Land Agency

- DOD Land
- National Park Service
- BLM Land
- USFS Land
- Bureau of Indian Affairs
- State Land
- Local Government

- USGS 7.5' Quad
- City Limit

0 1,000 2,000 3,000

Feet

1:24,000

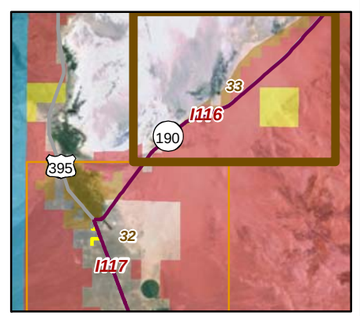

20260

01-17-11

Chambers Group Inc.

CBC Digital 395

R05-Olancha to Independence-034

Legend

- Segment Start and End Marker
- Proposed Node / Facility

Project Staging Site

- Staging Area
- Laydown
- Depot
- Existing - Anchor / POI

FOC Backbone from Barstow to Reno

- Left Side
- Right Side
- Center
- Road Crossing
- Dirt Road
- Lease
- Distribution Line
- Distribution Line - Aerial

Land Agency

- DOD Land
- National Park Service
- BLM Land
- USFS Land
- Bureau of Indian Affairs
- State Land
- Local Government

USGS 7.5' Quad

- City Limit

Owens Lake

OWENS LAKE QUAD

KEELER QUAD

California

Inyo County

190

I116

VERMILLION CANYON QUAD

0 1,000 2,000 3,000

Feet

1:24,000

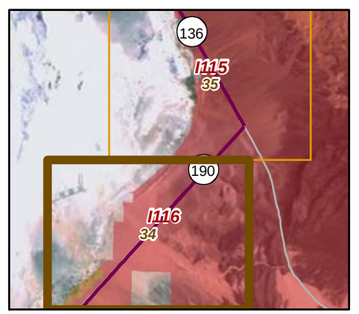

20260

01-17-11

Chambers Group Inc.

CBC Digital 395

R05-Olancha to Independence-035

Legend

- Segment Start and End Marker
- Proposed Node / Facility

Project Staging Site

- Staging Area
- Laydown
- Depot
- Existing - Anchor / POI

FOC Backbone from Barstow to Reno

- Left Side
- Right Side
- Center
- Road Crossing
- Dirt Road
- Lease
- Distribution Line
- Distribution Line - Aerial

Land Agency

- DOD Land
- National Park Service
- BLM Land
- USFS Land
- Bureau of Indian Affairs
- State Land
- Local Government

USGS 7.5' Quad

- City Limit

0 1,000 2,000 3,000

Feet

1:24,000

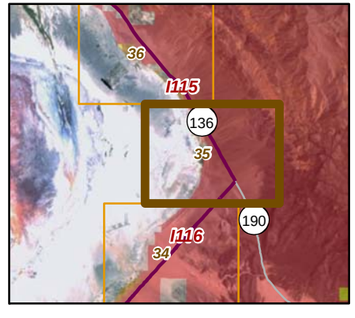

20260

01-17-11

Chambers Group Inc.

Keeler

136

266

KEELER QUAD

I115

Inyo County

OWENS LAKE QUAD

Owens Lake

190

I116

CBC Digital 395

R05-Olancha to Independence-036

Legend

- Segment Start and End Marker
- Proposed Node / Facility

Project Staging Site

- Staging Area
- Laydown
- Depot
- Existing - Anchor / POI

FOC Backbone from Barstow to Reno

- Left Side
- Right Side
- Center
- Road Crossing
- Dirt Road
- Lease
- Distribution Line
- Distribution Line - Aerial

Land Agency

- DOD Land
- National Park Service
- BLM Land
- USFS Land
- Bureau of Indian Affairs
- State Land
- Local Government
- USGS 7.5' Quad
- City Limit

0 1,000 2,000 3,000

Feet

1:24,000

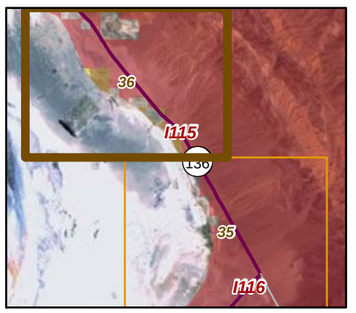

20260

01-17-11

Chambers Group Inc.

DOLOMITE QUAD

136

Inyo County

Cerro Gordo Rd

Keeler

Owens Lake

Olancha Dump Rd

Hawley Ave

Lavs Ave

Railroad Ave

Yerington Ave

OWENS LAKE QUAD

KEELER QUAD

I115

CBC Digital 395

R05-Olancha to Independence-037

Legend

- Segment Start and End Marker
- Proposed Node / Facility

Project Staging Site

- Staging Area
- Laydown
- Depot
- Existing - Anchor / POI

FOC Backbone from Barstow to Reno

- Left Side
- Right Side
- Center
- Road Crossing
- Dirt Road
- Lease
- Distribution Line
- Distribution Line - Aerial

Land Agency

- DOD Land
- National Park Service
- BLM Land
- USFS Land
- Bureau of Indian Affairs
- State Land
- Local Government

- USGS 7.5' Quad
- City Limit

0 1,000 2,000 3,000

Feet

1:24,000

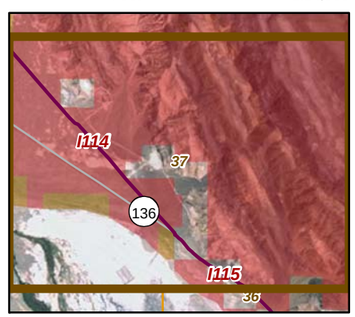

20260

01-17-11

Chambers Group Inc.

CBC Digital 395

R05-Olancha to Independence-038

Legend

- Segment Start and End Marker
- Proposed Node / Facility

Project Staging Site

- Staging Area
- Laydown
- Depot
- Existing - Anchor / POI

FOC Backbone from Barstow to Reno

- Left Side
- Right Side
- Center
- Road Crossing
- Dirt Road
- Lease
- Distribution Line
- Distribution Line - Aerial

Land Agency

- DOD Land
- National Park Service
- BLM Land
- USFS Land
- Bureau of Indian Affairs
- State Land
- Local Government
- USGS 7.5' Quad
- City Limit

0 1,000 2,000 3,000
Feet
1:24,000

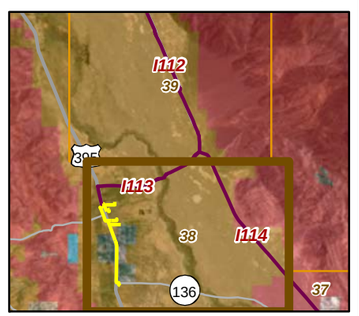

20260

01-26-11

Chambers Group Inc.

CBC Digital 395

R05-Olancha to Independence-039

Legend

- Segment Start and End Marker
- Proposed Node / Facility

Project Staging Site

- Staging Area
- Laydown
- Depot
- Existing - Anchor / POI

FOC Backbone from Barstow to Reno

- Left Side
- Right Side
- Center
- Road Crossing
- Dirt Road
- Lease
- Distribution Line
- Distribution Line - Aerial

Land Agency

- DOD Land
- National Park Service
- BLM Land
- USFS Land
- Bureau of Indian Affairs
- State Land
- Local Government
- USGS 7.5' Quad
- City Limit

0 1,000 2,000 3,000

Feet

1:24,000

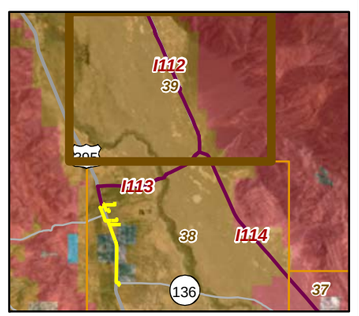

20260

01-26-11

Chambers Group Inc.

I112

MC Iver Canal

UNION WASH QUAD

Inyo County

Owens River

395

Lone Pine

LONE PINE QUAD

I113

I114

CBC Digital 395

R05-Olancha to Independence-040

Legend

- Segment Start and End Marker
- Proposed Node / Facility

Project Staging Site

- Staging Area
- Laydown
- Depot
- Existing - Anchor / POI

FOC Backbone from Barstow to Reno

- Left Side
- Right Side
- Center
- Road Crossing
- Dirt Road
- Lease
- Distribution Line
- Distribution Line - Aerial

Land Agency

- DOD Land
- National Park Service
- BLM Land
- USFS Land
- Bureau of Indian Affairs
- State Land
- Local Government
- USGS 7.5' Quad
- City Limit

0 1,000 2,000 3,000

Feet

1:24,000

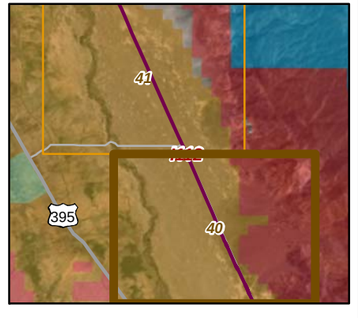

20260

01-17-11

Chambers Group Inc.

CBC Digital 395

R05-Olancha to Independence-041

Legend

- Segment Start and End Marker
- Proposed Node / Facility

Project Staging Site

- Staging Area
- Laydown
- Depot
- Existing - Anchor / POI

FOC Backbone from Barstow to Reno

- Left Side
- Right Side
- Center
- Road Crossing
- Dirt Road
- Lease
- Distribution Line
- Distribution Line - Aerial

Land Agency

- DOD Land
- National Park Service
- BLM Land
- USFS Land
- Bureau of Indian Affairs
- State Land
- Local Government
- USGS 7.5' Quad
- City Limit

0 1,000 2,000 3,000

Feet

1:24,000

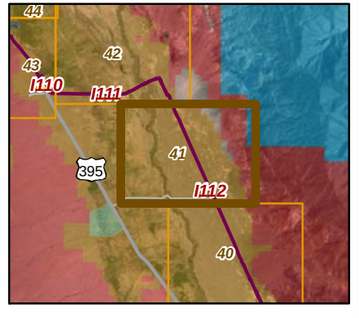

20260

01-17-11

Chambers Group Inc.

CBC Digital 395

R05-Olancha to Independence-042

Legend

- Segment Start and End Marker
- Proposed Node / Facility

Project Staging Site

- Staging Area
- Laydown
- Depot
- Existing - Anchor / POI

FOC Backbone from Barstow to Reno

- Left Side
- Right Side
- Center
- Road Crossing
- Dirt Road
- Lease
- Distribution Line
- Distribution Line - Aerial

Land Agency

- DOD Land
- National Park Service
- BLM Land
- USFS Land
- Bureau of Indian Affairs
- State Land
- Local Government
- USGS 7.5' Quad
- City Limit

0 1,000 2,000 3,000

Feet

1:24,000

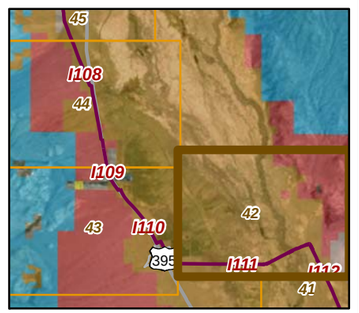

20260

01-17-11

Chambers Group Inc.

CBC Digital 395

R06-Independence to Bishop-043

Legend

- Segment Start and End Marker
- Proposed Node / Facility

Project Staging Site

- Staging Area
- Laydown
- Depot
- Existing - Anchor / POI

FOC Backbone from Barstow to Reno

- Left Side
- Right Side
- Center
- Road Crossing
- Dirt Road
- Lease
- Distribution Line
- Distribution Line - Aerial

Land Agency

- DOD Land
- National Park Service
- BLM Land
- USFS Land
- Bureau of Indian Affairs
- State Land
- Local Government
- USGS 7.5' Quad
- City Limit

0 1,000 2,000 3,000 Feet

1:24,000

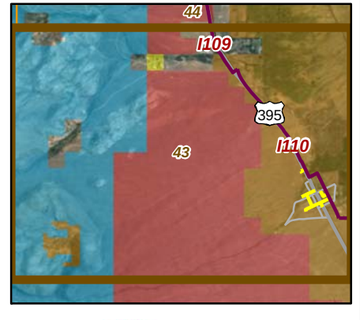

20260

01-17-11

Chambers Group Inc.

CBC Digital 395

R06-Independence to Bishop-044

Legend

- Segment Start and End Marker
- Proposed Node / Facility

Project Staging Site

- Staging Area
- Laydown
- Depot
- Existing - Anchor / POI

FOC Backbone from Barstow to Reno

- Left Side
- Right Side
- Center
- Road Crossing
- Dirt Road
- Lease
- Distribution Line
- Distribution Line - Aerial

Land Agency

- DOD Land
- National Park Service
- BLM Land
- USFS Land
- Bureau of Indian Affairs
- State Land
- Local Government

USGS 7.5' Quad

- City Limit

ABERDEEN QUAD

BLACKROCK QUAD

INDEPENDENCE QUAD

Coloseum Rd

395

Thibaut Creek

Tinemaha Rd

Thibaut Ponds

California

Inyo County

Los Angeles Aqueduct

I108

Kings Canyon National Park

N Oak Creek Rd

North Fork Oak Creek

Schabbell Ln

Fort Independence Rd

N Willow Ln

Dusty Ln

W Dusty Ln

I109

Independence

0 1,000 2,000 3,000

Feet

1:24,000

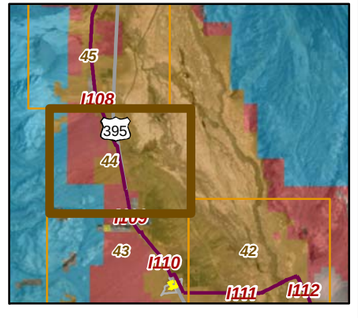

20260

01-17-11

Chambers Group Inc.

CBC Digital 395

R06-Independence to Bishop-045

Legend

- Segment Start and End Marker
- Proposed Node / Facility

Project Staging Site

- Staging Area
- Laydown
- Depot
- Existing - Anchor / POI

FOC Backbone from Barstow to Reno

- Left Side
- Right Side
- Center
- Road Crossing
- Dirt Road
- Lease
- Distribution Line
- Distribution Line - Aerial

Land Agency

- DOD Land
- National Park Service
- BLM Land
- USFS Land
- Bureau of Indian Affairs
- State Land
- Local Government
- USGS 7.5' Quad
- City Limit

0 1,000 2,000 3,000

Feet

1:24,000

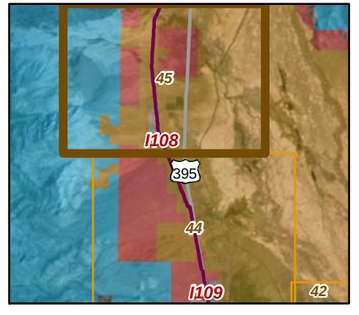

20260

01-17-11

Chambers Group Inc.

CBC Digital 395

R06-Independence to Bishop-046

FISH SPRINGS QUAD

TINEMAHA RESERVOIR QUAD

ABERDEEN QUAD

BLACKROCK QUAD

Taboose Creek Rd

Aberdeen Station Rd

Taboose Creek

Old Hwy 395

Goodale Rd

Owens River

Tinemaha Rd

Inyo County

395

Goodale Creek

Los Angeles Aqueduct

N Coloseum Rd

I108

Legend

- Segment Start and End Marker
- Proposed Node / Facility

Project Staging Site

- Staging Area
- Laydown
- Depot
- Existing - Anchor / POI

FOC Backbone from Barstow to Reno

- Left Side
- Right Side
- Center
- Road Crossing
- Dirt Road
- Lease
- Distribution Line
- Distribution Line - Aerial

Land Agency

- DOD Land
- National Park Service
- BLM Land
- USFS Land
- Bureau of Indian Affairs
- State Land
- Local Government
- USGS 7.5' Quad
- City Limit

0 1,000 2,000 3,000

Feet

1:24,000

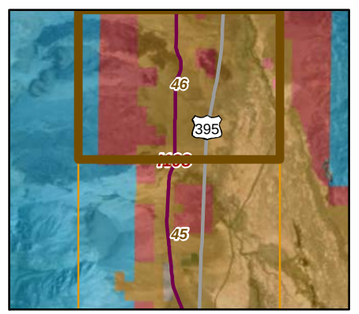

20260

01-17-11

Chambers Group Inc.

CBC Digital 395

R06-Independence to Bishop-047

Legend

- Segment Start and End Marker
- Proposed Node / Facility

Project Staging Site

- Staging Area
- Laydown
- Depot
- Existing - Anchor / POI

FOC Backbone from Barstow to Reno

- Left Side
- Right Side
- Center
- Road Crossing
- Dirt Road
- Lease
- Distribution Line
- Distribution Line - Aerial

Land Agency

- DOD Land
- National Park Service
- BLM Land
- USFS Land
- Bureau of Indian Affairs
- State Land
- Local Government
- USGS 7.5' Quad
- City Limit

0 1,000 2,000 3,000

Feet

1:24,000

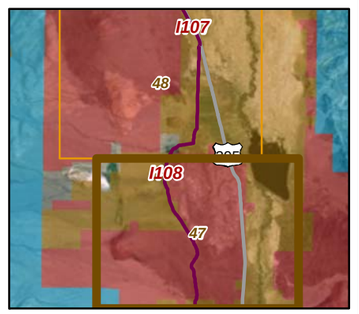

20260

01-17-11

Chambers Group Inc.

Baxter Rd

Fuller Rd

Tinemaha Creek

I108

522

Tinemaha Reservoir

Owens River

Inyo County

395

FISH SPRINGS QUAD

TINEMAHA RESERVOIR QUAD

Tinemaha Rd

C a l i f o r n i a

CBC Digital 395

R06-Independence to Bishop-048

Legend

- Segment Start and End Marker
- Proposed Node / Facility

Project Staging Site

- Staging Area
- Laydown
- Depot
- Existing - Anchor / POI

FOC Backbone from Barstow to Reno

- Left Side
- Right Side
- Center
- Road Crossing
- Dirt Road
- Lease
- Distribution Line
- Distribution Line - Aerial

Land Agency

- DOD Land
- National Park Service
- BLM Land
- USFS Land
- Bureau of Indian Affairs
- State Land
- Local Government
- USGS 7.5' Quad
- City Limit

0 1,000 2,000 3,000 Feet

1:24,000

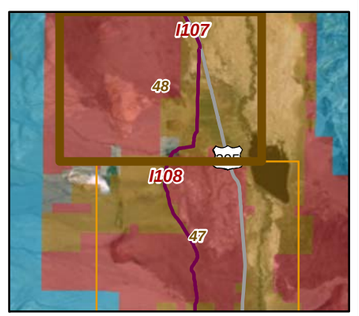

20260

01-17-11

Chambers Group Inc.

CBC Digital 395

R06-Independence to Bishop-049

Legend

- Segment Start and End Marker
- Proposed Node / Facility

Project Staging Site

- Staging Area
- Laydown
- Depot
- Existing - Anchor / POI

FOC Backbone from Barstow to Reno

- Left Side
- Right Side
- Center
- Road Crossing
- Dirt Road
- Lease
- Distribution Line
- Distribution Line - Aerial

Land Agency

- DOD Land
- National Park Service
- BLM Land
- USFS Land
- Bureau of Indian Affairs
- State Land
- Local Government
- USGS 7.5' Quad
- City Limit

0 1,000 2,000 3,000

Feet

1:24,000

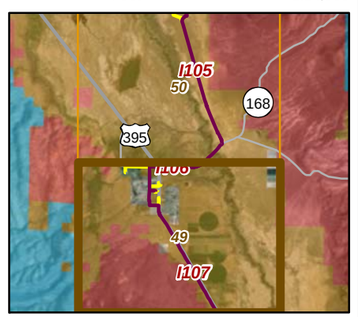

20260

01-17-11

Chambers Group Inc.

CBC Digital 395

R06-Independence to Bishop-050

Legend

- Segment Start and End Marker
- Proposed Node / Facility

Project Staging Site

- Staging Area
- Laydown
- Depot
- Existing - Anchor / POI

FOC Backbone from Barstow to Reno

- Left Side
- Right Side
- Center
- Road Crossing
- Dirt Road
- Lease
- Distribution Line
- Distribution Line - Aerial

Land Agency

- DOD Land
- National Park Service
- BLM Land
- USFS Land
- Bureau of Indian Affairs
- State Land
- Local Government
- USGS 7.5' Quad
- City Limit

0 1,000 2,000 3,000

Feet

1:24,000

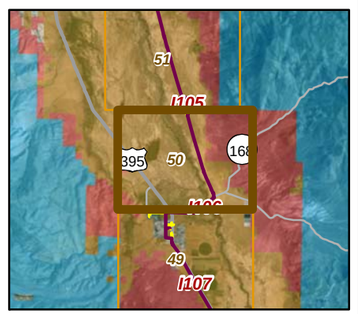

20260

01-17-11

Chambers Group Inc.

CBC Digital 395

R06-Independence to Bishop-051

Legend

- Segment Start and End Marker
- Proposed Node / Facility

Project Staging Site

- Staging Area
- Laydown
- Depot
- Existing - Anchor / POI

FOC Backbone from Barstow to Reno

- Left Side
- Right Side
- Center
- Road Crossing
- Dirt Road
- Lease
- Distribution Line
- Distribution Line - Aerial

Land Agency

- DOD Land
- National Park Service
- BLM Land
- USFS Land
- Bureau of Indian Affairs
- State Land
- Local Government

- USGS 7.5' Quad
- City Limit

0 1,000 2,000 3,000

Feet

1:24,000

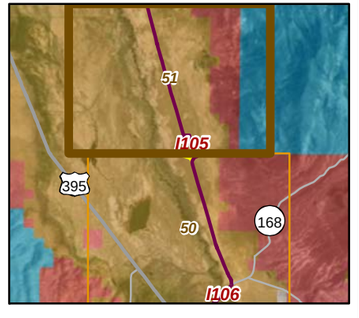

20260

01-17-11

Chambers Group Inc.

Collins Rd
Geiger Canal
Collins Canal
POLETA CANYON QUAD
Inyo County
I105
Owens River
Big Pine Canal
BIG PINE QUAD
Collins
209
I105

CBC Digital 395

R06-Independence to Bishop-052

Legend

- Segment Start and End Marker
- Proposed Node / Facility

Project Staging Site

- Staging Area
- Laydown
- Depot
- Existing - Anchor / POI

FOC Backbone from Barstow to Reno

- Left Side
- Right Side
- Center
- Road Crossing
- Dirt Road
- Lease
- Distribution Line
- Distribution Line - Aerial

Land Agency

- DOD Land
- National Park Service
- BLM Land
- USFS Land
- Bureau of Indian Affairs
- State Land
- Local Government
- USGS 7.5' Quad
- City Limit

0 1,000 2,000 3,000

Feet

1:24,000

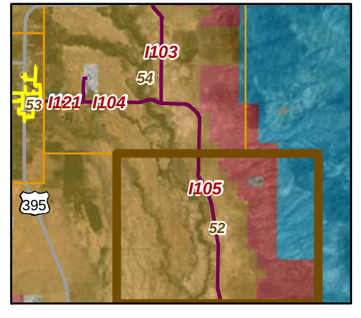

20260

01-17-11

Chambers Group Inc.

CBC Digital 395

R06-Independence to Bishop-053

Legend

- Segment Start and End Marker
- Proposed Node / Facility

Project Staging Site

- Staging Area
- Laydown
- Depot
- Existing - Anchor / POI

FOC Backbone from Barstow to Reno

- Left Side
- Right Side
- Center
- Road Crossing
- Dirt Road
- Lease
- Distribution Line
- Distribution Line - Aerial

Land Agency

- DOD Land
- National Park Service
- BLM Land
- USFS Land
- Bureau of Indian Affairs
- State Land
- Local Government

USGS 7.5' Quad

- City Limit

0 1,000 2,000 3,000 Feet

1:24,000

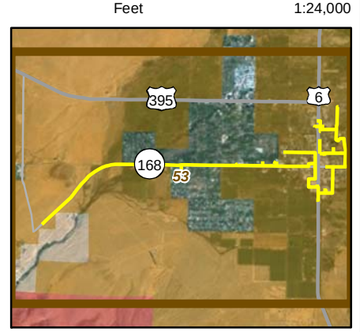

20260

01-17-11

Chambers Group Inc.

CBC Digital 395

R07-Bishop to Benton-054

Legend

- Segment Start and End Marker
- Proposed Node / Facility

Project Staging Site

- Staging Area
- Laydown
- Depot
- Existing - Anchor / POI

FOC Backbone from Barstow to Reno

- Left Side
- Right Side
- Center
- Road Crossing
- Dirt Road
- Lease
- Distribution Line
- Distribution Line - Aerial

Land Agency

- DOD Land
- National Park Service
- BLM Land
- USFS Land
- Bureau of Indian Affairs
- State Land
- Local Government
- USGS 7.5' Quad
- City Limit

0 1,000 2,000 3,000

Feet

1:24,000

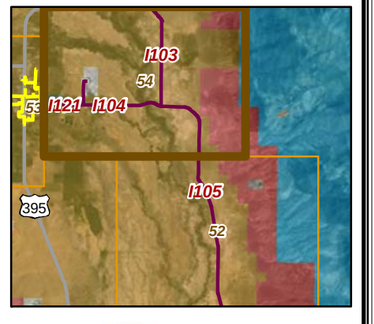

20260

01-17-11

Chambers Group Inc.

Flynn Rd
Stewart Rd
North McNally Canal
Laws Ditch
FISH SLOUGH QUAD
LAWS QUAD
N Fork Bishop Creek
North Fork Bishop Creek
Poleta Laws Rd
Wye Rd
California
Bishop
Inyo County
169
I104
I103
South Fork Bishop Creek
I121
E Line St
147
186
I104
187
BISHOP QUAD
Van Loon Ln
POLETA CANYON QUAD
Collins Canal
Poleta Rd
Geiger Canal
Owens River
Rawson Canal
Airport Rd
I105
Eastside Rd
Schober Ln
Redding Canyon Rd

CBC Digital 395

R07-Bishop to Benton-055

CHIDAGO CANYON QUAD

CHALFANT VALLEY QUAD

FISH SLOUGH QUAD

LAWS QUAD

M132

Piute Creek

Tungsten Rd

Ponderosa St

Chalfant Loop Rd

Mono County

Inyo County

Fish Slough

Fish Slough Rd

Pumice Mill Rd

Rudolph Rd

6

I102

Legend

- Segment Start and End Marker
- Proposed Node / Facility

Project Staging Site

- Staging Area
- Laydown
- Depot
- Existing - Anchor / POI

FOC Backbone from Barstow to Reno

- Left Side
- Right Side
- Center
- Road Crossing
- Dirt Road
- Lease
- Distribution Line
- Distribution Line - Aerial

Land Agency

- DOD Land
- National Park Service
- BLM Land
- USFS Land
- Bureau of Indian Affairs
- State Land
- Local Government
- USGS 7.5' Quad
- City Limit

0 1,000 2,000 3,000

Feet

1:24,000

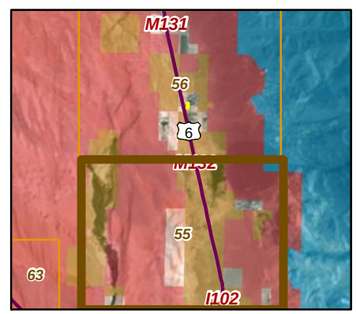

20260

01-17-11

Chambers Group Inc.

CBC Digital 395

R07-Bishop to Benton-056

Legend

- Segment Start and End Marker
- Proposed Node / Facility

Project Staging Site

- Staging Area
- Laydown
- Depot
- Existing - Anchor / POI

FOC Backbone from Barstow to Reno

- Left Side
- Right Side
- Center
- Road Crossing
- Dirt Road
- Lease
- Distribution Line
- Distribution Line - Aerial

Land Agency

- DOD Land
- National Park Service
- BLM Land
- USFS Land
- Bureau of Indian Affairs
- State Land
- Local Government

USGS 7.5' Quad

- City Limit

0 1,000 2,000 3,000

Feet

1:24,000

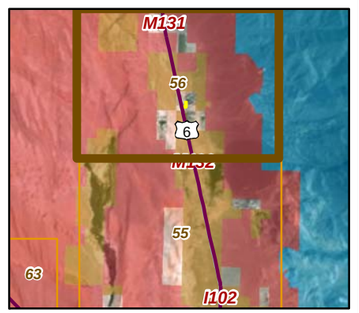

20260

01-17-11

Chambers Group Inc.

CBC Digital 395

R07-Bishop to Benton-057

Legend

- Segment Start and End Marker
- Proposed Node / Facility

Project Staging Site

- Staging Area
- Laydown
- Depot
- Existing - Anchor / POI

FOC Backbone from Barstow to Reno

- Left Side
- Right Side
- Center
- Road Crossing
- Dirt Road
- Lease
- Distribution Line
- Distribution Line - Aerial

Land Agency

- DOD Land
- National Park Service
- BLM Land
- USFS Land
- Bureau of Indian Affairs
- State Land
- Local Government

USGS 7.5' Quad

- City Limit

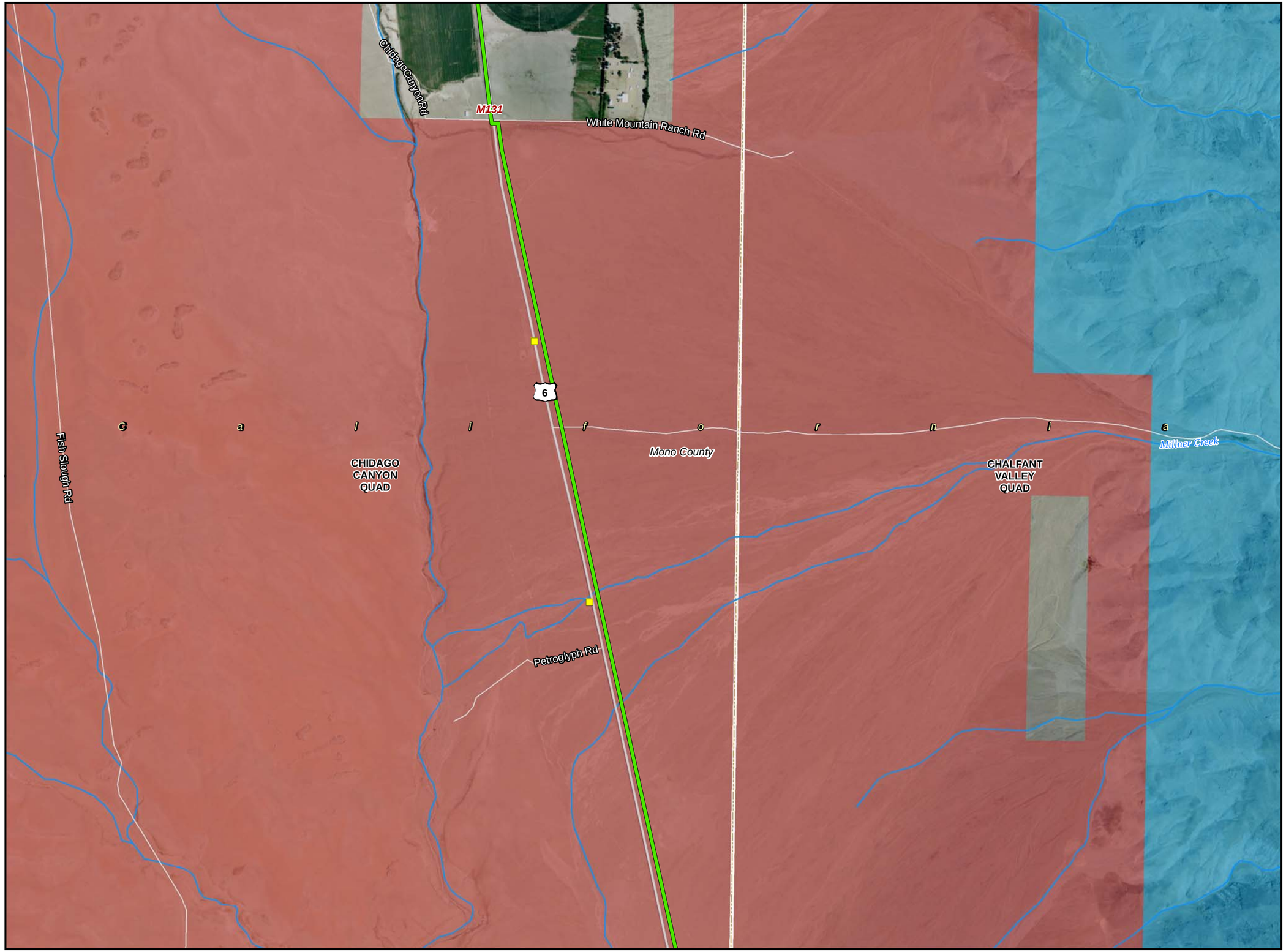

0 1,000 2,000 3,000

Feet

1:24,000

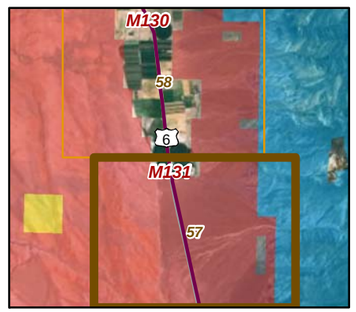

20260

01-17-11

Chambers Group Inc.

CBC Digital 395

R07-Bishop to Benton-058

Legend

- Segment Start and End Marker
- Proposed Node / Facility

Project Staging Site

- Staging Area
- Laydown
- Depot
- Existing - Anchor / POI

FOC Backbone from Barstow to Reno

- Left Side
- Right Side
- Center
- Road Crossing
- Dirt Road
- Lease
- Distribution Line
- Distribution Line - Aerial

Land Agency

- DOD Land
- National Park Service
- BLM Land
- USFS Land
- Bureau of Indian Affairs
- State Land
- Local Government

USGS 7.5' Quad

- City Limit

0 1,000 2,000 3,000

Feet

1:24,000



20260

01-17-11

Chambers Group Inc.

CBC Digital 395

R07-Bishop to Benton-059

Legend

- Segment Start and End Marker
- Proposed Node / Facility

Project Staging Site

- Staging Area
- Laydown
- Depot
- Existing - Anchor / POI

FOC Backbone from Barstow to Reno

- Left Side
- Right Side
- Center
- Road Crossing
- Dirt Road
- Lease
- Distribution Line
- Distribution Line - Aerial

Land Agency

- DOD Land
- National Park Service
- BLM Land
- USFS Land
- Bureau of Indian Affairs
- State Land
- Local Government
- USGS 7.5' Quad
- City Limit

0 1,000 2,000 3,000

Feet

1:24,000

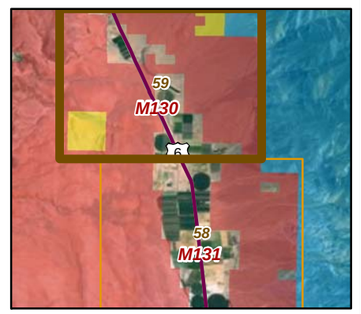

20260

01-17-11

Chambers Group Inc.

CBC Digital 395

R07-Bishop to Benton-060

Legend

- Segment Start and End Marker
- Proposed Node / Facility

Project Staging Site

- Staging Area
- Laydown
- Depot
- Existing - Anchor / POI

FOC Backbone from Barstow to Reno

- Left Side
- Right Side
- Center
- Road Crossing
- Dirt Road
- Lease
- Distribution Line
- Distribution Line - Aerial

Land Agency

- DOD Land
- National Park Service
- BLM Land
- USFS Land
- Bureau of Indian Affairs
- State Land
- Local Government

USGS 7.5' Quad

- City Limit

M130

Spring Canyon Creek

Marble Creek

BENTON QUAD

California

Mono County

6

HAMMIL VALLEY QUAD

Rock Creek

0 1,000 2,000 3,000

Feet

1:24,000

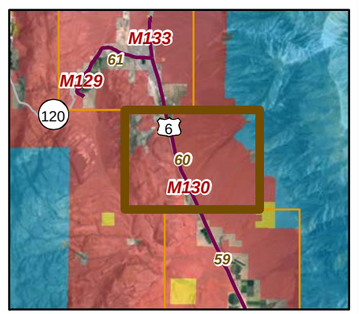

20260

01-17-11

Chambers Group Inc.

CBC Digital 395

R07-Bishop to Benton-061

Legend

- Segment Start and End Marker
- Proposed Node / Facility

Project Staging Site

- Staging Area
- Laydown
- Depot
- Existing - Anchor / POI

FOC Backbone from Barstow to Reno

- Left Side
- Right Side
- Center
- Road Crossing
- Dirt Road
- Lease
- Distribution Line
- Distribution Line - Aerial

Land Agency

- DOD Land
- National Park Service
- BLM Land
- USFS Land
- Bureau of Indian Affairs
- State Land
- Local Government
- USGS 7.5' Quad
- City Limit

0 1,000 2,000 3,000 Feet

1:24,000

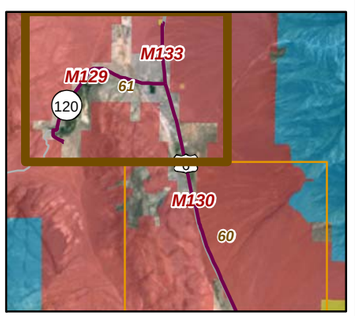

20260

01-17-11

Chambers Group Inc.

CBC Digital 395

R08-Bishop to Mammoth Lakes-062

Legend

- Segment Start and End Marker
- Proposed Node / Facility

Project Staging Site

- Staging Area
- Laydown
- Depot
- Existing - Anchor / POI

FOC Backbone from Barstow to Reno

- Left Side
- Right Side
- Center
- Road Crossing
- Dirt Road
- Lease
- Distribution Line
- Distribution Line - Aerial

Land Agency

- DOD Land
- National Park Service
- BLM Land
- USFS Land
- Bureau of Indian Affairs
- State Land
- Local Government
- USGS 7.5' Quad
- City Limit

0 1,000 2,000 3,000 Feet

1:24,000

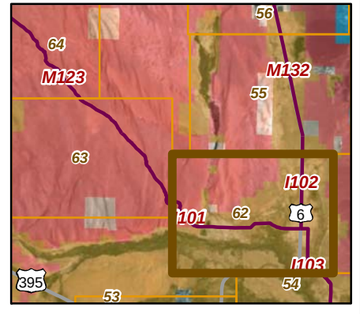

20260

01-17-11

Chambers Group Inc.

CBC Digital 395

R08-Bishop to Mammoth Lakes-063

Legend

- Segment Start and End Marker
- Proposed Node / Facility

Project Staging Site

- Staging Area
- Laydown
- Depot
- Existing - Anchor / POI

FOC Backbone from Barstow to Reno

- Left Side
- Right Side
- Center
- Road Crossing
- Dirt Road
- Lease
- Distribution Line
- Distribution Line - Aerial

Land Agency

- DOD Land
- National Park Service
- BLM Land
- USFS Land
- Bureau of Indian Affairs
- State Land
- Local Government

USGS 7.5' Quad

- City Limit

Mono County

Inyo County

M123

I101

Casa Diablo Rd

ROVANA QUAD

FISH SLOUGH QUAD

California

0 1,000 2,000 3,000

Feet

1:24,000

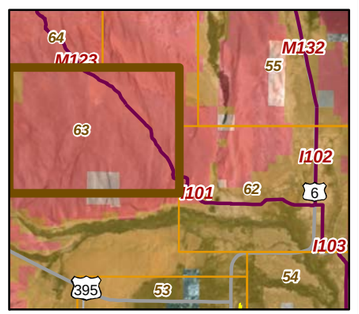

20260

01-17-11

Chambers Group Inc.

CBC Digital 395

R08-Bishop to Mammoth Lakes-064

Legend

- Segment Start and End Marker
- Proposed Node / Facility

Project Staging Site

- Staging Area
- Laydown
- Depot
- Existing - Anchor / POI

FOC Backbone from Barstow to Reno

- Left Side
- Right Side
- Center
- Road Crossing
- Dirt Road
- Lease
- Distribution Line
- Distribution Line - Aerial

Land Agency

- DOD Land
- National Park Service
- BLM Land
- USFS Land
- Bureau of Indian Affairs
- State Land
- Local Government
- USGS 7.5' Quad
- City Limit

0 1,000 2,000 3,000

Feet

1:24,000

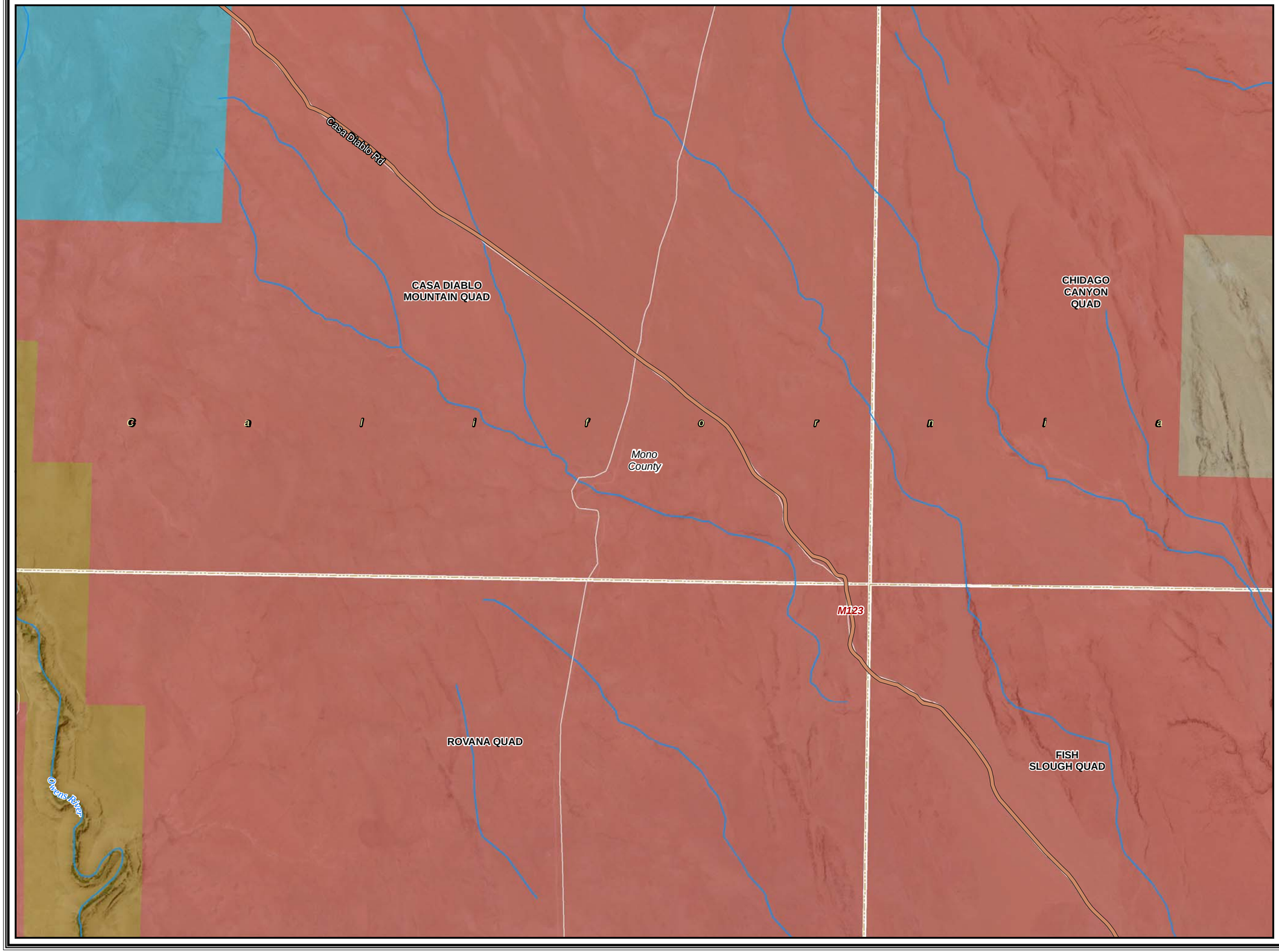

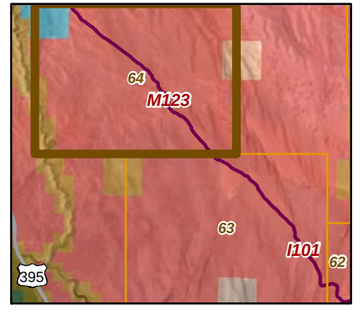

20260

01-17-11

Chambers Group Inc.

CBC Digital 395

R08-Bishop to Mammoth Lakes-065

Legend

- Segment Start and End Marker
- Proposed Node / Facility

Project Staging Site

- Staging Area
- Laydown
- Depot
- Existing - Anchor / POI

FOC Backbone from Barstow to Reno

- Left Side
- Right Side
- Center
- Road Crossing
- Dirt Road
- Lease
- Distribution Line
- Distribution Line - Aerial

Land Agency

- DOD Land
- National Park Service
- BLM Land
- USFS Land
- Bureau of Indian Affairs
- State Land
- Local Government
- USGS 7.5' Quad
- City Limit

0 1,000 2,000 3,000

Feet

1:24,000

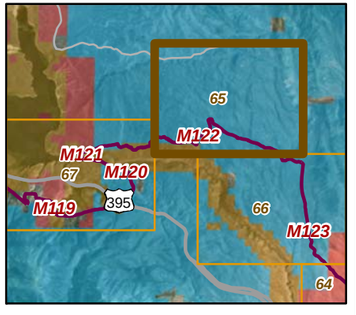

20260

01-17-11

Chambers Group Inc.

Benton Crossing Rd

Owens Gorge Rd

For

Chidago Loop

California

Inyo

Mono County

Sheep Camp Rd

Casa Diablo Mine Cutoff Rd

Casa Diablo Rd

TOMS PLACE QUAD

CASA DIABLO MOUNTAIN QUAD

Casa Diablo Mine Cutoff

M122

Round Mountain Rd

CBC Digital 395

R08-Bishop to Mammoth Lakes-066

Legend

- Segment Start and End Marker
- Proposed Node / Facility

Project Staging Site

- Staging Area
- Laydown
- Depot
- Existing - Anchor / POI

FOC Backbone from Barstow to Reno

- Left Side
- Right Side
- Center
- Road Crossing
- Dirt Road
- Lease
- Distribution Line
- Distribution Line - Aerial

Land Agency

- DOD Land
- National Park Service
- BLM Land
- USFS Land
- Bureau of Indian Affairs
- State Land
- Local Government
- USGS 7.5' Quad
- City Limit

M122

Casa Diablo Mill Rd

M123

Owens River

California

TOMS PLACE QUAD

Mono County

CASA DIABLO MOUNTAIN QUAD

Casa Diablo Rd

0 1,000 2,000 3,000

Feet

1:24,000

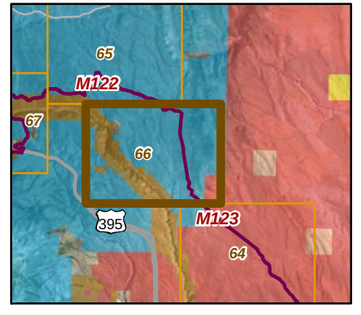

20260

01-17-11

Chambers Group Inc.

CBC Digital 395

R08-Bishop to Mammoth Lakes-067

Legend

- Segment Start and End Marker
- Proposed Node / Facility

Project Staging Site

- Staging Area
- Laydown
- Depot
- Existing - Anchor / POI

FOC Backbone from Barstow to Reno

- Left Side
- Right Side
- Center
- Road Crossing
- Dirt Road
- Lease
- Distribution Line
- Distribution Line - Aerial

Land Agency

- DOD Land
- National Park Service
- BLM Land
- USFS Land
- Bureau of Indian Affairs
- State Land
- Local Government

USGS 7.5' Quad

- City Limit

0 1,000 2,000 3,000 Feet

1:24,000

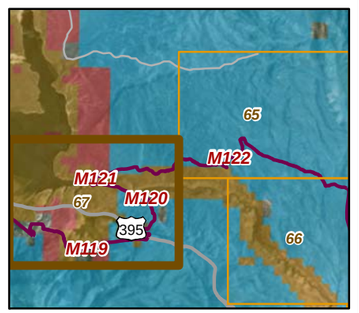

20260

01-17-11

Chambers Group Inc.

Lake Crowley
Owens Gorge Rd
M122
M121
Owens River
California
CONVICT LAKE QUAD
Hilton Creek
Mono County
TOMS PLACE QUAD
Pine Glade Rd
Pine Glade
M120
559
512
S Landing Rd
395
Crowley Lake Dam Rd
108
110
109
Old Republic Rd
Ids Pl
Windrift Cir
112
113
M118
511
Aspen Fir
Juniper Dr
Pinon Dr
Delta Dr
Placer Rd
Whiskey Creek
Rainbow Farms Rd
Rock Creek
194
M119
Crowley Lake Dr
Aspen Springs Ranch Rd
Rock Creek Rd

CBC Digital 395

R08-Bishop to Mammoth Lakes-068

Legend

- Segment Start and End Marker
- Proposed Node / Facility

Project Staging Site

- Staging Area
- Laydown
- Depot
- Existing - Anchor / POI

FOC Backbone from Barstow to Reno

- Left Side
- Right Side
- Center
- Road Crossing
- Dirt Road
- Lease
- Distribution Line
- Distribution Line - Aerial

Land Agency

- DOD Land
- National Park Service
- BLM Land
- USFS Land
- Bureau of Indian Affairs
- State Land
- Local Government

Jurisdiction

- USGS 7.5' Quad
- City Limit

0 1,000 2,000 3,000

Feet

1:24,000

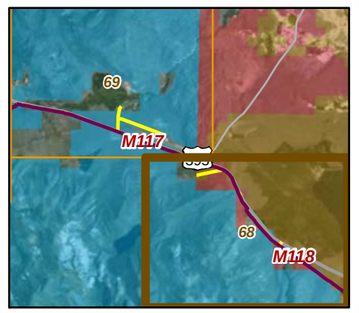

20260

01-17-11

Chambers Group Inc.

CBC Digital 395

R08-Bishop to Mammoth Lakes-069

Legend

- Segment Start and End Marker
- Proposed Node / Facility

Project Staging Site

- Staging Area
- Laydown
- Depot
- Existing - Anchor / POI

FOC Backbone from Barstow to Reno

- Left Side
- Right Side
- Center
- Road Crossing
- Dirt Road
- Lease
- Distribution Line
- Distribution Line - Aerial

Land Agency

- DOD Land
- National Park Service
- BLM Land
- USFS Land
- Bureau of Indian Affairs
- State Land
- Local Government
- USGS 7.5' Quad
- City Limit

0 1,000 2,000 3,000

Feet

1:24,000

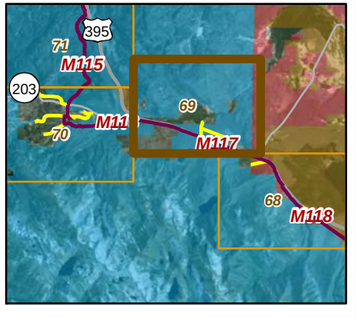

20260

01-17-11

Chambers Group Inc.

CBC Digital 395

R08-Bishop to Mammoth Lakes-070

Legend

- Segment Start and End Marker
- Proposed Node / Facility

Project Staging Site

- Staging Area
- Laydown
- Depot
- Existing - Anchor / POI

FOC Backbone from Barstow to Reno

- Left Side
- Right Side
- Center
- Road Crossing
- Dirt Road
- Lease
- Distribution Line
- Distribution Line - Aerial

Land Agency

- DOD Land
- National Park Service
- BLM Land
- USFS Land
- Bureau of Indian Affairs
- State Land
- Local Government
- USGS 7.5' Quad
- City Limit

0 1,000 2,000 3,000

Feet

1:24,000

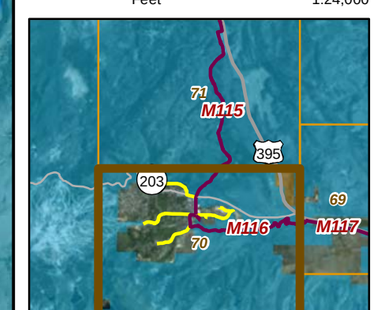

20260

01-17-11

Chambers Group Inc.

CBC Digital 395

R08-Bishop to Mammoth Lakes-071

Legend

- Segment Start and End Marker
- Proposed Node / Facility

Project Staging Site

- Staging Area
- Laydown
- Depot
- Existing - Anchor / POI

FOC Backbone from Barstow to Reno

- Left Side
- Right Side
- Center
- Road Crossing
- Dirt Road
- Lease
- Distribution Line
- Distribution Line - Aerial

Land Agency

- DOD Land
- National Park Service
- BLM Land
- USFS Land
- Bureau of Indian Affairs
- State Land
- Local Government
- USGS 7.5' Quad
- City Limit

0 1,000 2,000 3,000

Feet

1:24,000

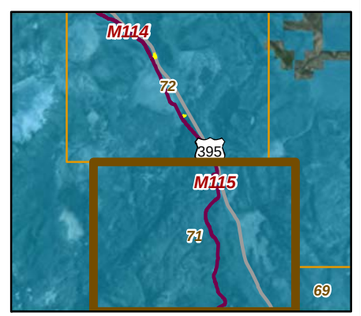

20260

01-17-11

Chambers Group Inc.

CBC Digital 395

R09-Mammoth Lakes to Topaz Lake-072

Legend

- Segment Start and End Marker
- Proposed Node / Facility

Project Staging Site

- Staging Area
- Laydown
- Depot
- Existing - Anchor / POI

FOC Backbone from Barstow to Reno

- Left Side
- Right Side
- Center
- Road Crossing
- Dirt Road
- Lease
- Distribution Line
- Distribution Line - Aerial

Land Agency

- DOD Land
- National Park Service
- BLM Land
- USFS Land
- Bureau of Indian Affairs
- State Land
- Local Government

- USGS 7.5' Quad
- City Limit

0 1,000 2,000 3,000

Feet

1:24,000

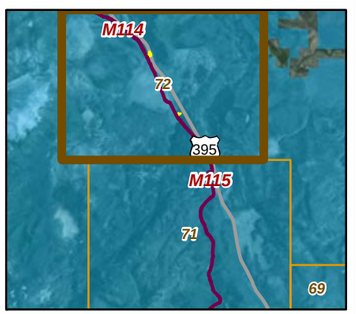

20260

01-17-11

Chambers Group Inc.

JUNE LAKE QUAD

CRESTVIEW QUAD

MAMMOTH MOUNTAIN QUAD

OLD MAMMOTH QUAD

M114

63

M114

Glass Creek Rd

Glass Creek

Deadman Creek

Big Springs Rd

Big Owens River

Owens River Rd

395

Mono County

California

Deadman Cr Rd

M115

64

M115

66

Deadman Creek Rd

Dry Creek Cutoff

Dry Creek

CBC Digital 395

R09-Mammoth Lakes to Topaz Lake-073

Legend

- Segment Start and End Marker
- Proposed Node / Facility

Project Staging Site

- Staging Area
- Laydown
- Depot
- Existing - Anchor / POI

FOC Backbone from Barstow to Reno

- Left Side
- Right Side
- Center
- Road Crossing
- Dirt Road
- Lease
- Distribution Line
- Distribution Line - Aerial

Land Agency

- DOD Land
- National Park Service
- BLM Land
- USFS Land
- Bureau of Indian Affairs
- State Land
- Local Government
- USGS 7.5' Quad
- City Limit

0 1,000 2,000 3,000

Feet

1:24,000

20260

01-17-11

Chambers Group Inc.

CBC Digital 395

R09-Mammoth Lakes to Topaz Lake-074

MOUNT DANA QUAD

LEE VINING QUAD

JUNE LAKE QUAD

Parker Creek

Rush Creek

Parker Lake Rd

W Portal Rd

California

Mono County

Grant Lake

158

395

M112

Legend

- Segment Start and End Marker
- Proposed Node / Facility

Project Staging Site

- Staging Area
- Laydown
- Depot
- Existing - Anchor / POI

FOC Backbone from Barstow to Reno

- Left Side
- Right Side
- Center
- Road Crossing
- Dirt Road
- Lease
- Distribution Line
- Distribution Line - Aerial

Land Agency

- DOD Land
- National Park Service
- BLM Land
- USFS Land
- Bureau of Indian Affairs
- State Land
- Local Government
- USGS 7.5' Quad
- City Limit

0 1,000 2,000 3,000

Feet

1:24,000

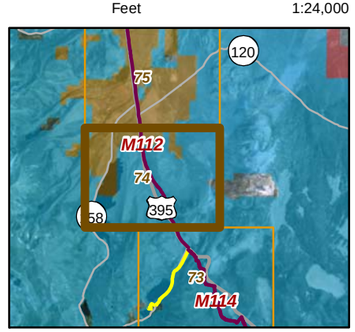

20260

01-17-11

Chambers Group Inc.

CBC Digital 395

R09-Mammoth Lakes to Topaz Lake-075

Legend

- Segment Start and End Marker
- Proposed Node / Facility

Project Staging Site

- Staging Area
- Laydown
- Depot
- Existing - Anchor / POI

FOC Backbone from Barstow to Reno

- Left Side
- Right Side
- Center
- Road Crossing
- Dirt Road
- Lease
- Distribution Line
- Distribution Line - Aerial

Land Agency

- DOD Land
- National Park Service
- BLM Land
- USFS Land
- Bureau of Indian Affairs
- State Land
- Local Government
- USGS 7.5' Quad
- City Limit

0 1,000 2,000 3,000 Feet

1:24,000

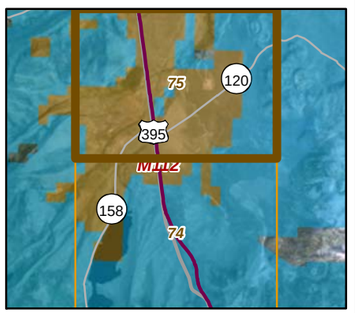

20260

01-17-11

Chambers Group Inc.

CBC Digital 395

R09-Mammoth Lakes to Topaz Lake-076

Legend

- Segment Start and End Marker
- Proposed Node / Facility

Project Staging Site

- Staging Area
- Laydown
- Depot
- Existing - Anchor / POI

FOC Backbone from Barstow to Reno

- Left Side
- Right Side
- Center
- Road Crossing
- Dirt Road
- Lease
- Distribution Line
- Distribution Line - Aerial

Land Agency

- DOD Land
- National Park Service
- BLM Land
- USFS Land
- Bureau of Indian Affairs
- State Land
- Local Government

USGS 7.5' Quad

- City Limit

0 1,000 2,000 3,000 Feet

1:24,000

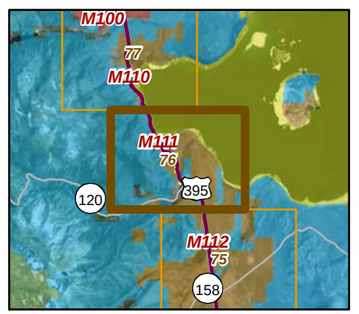

20260

01-17-11

Chambers Group Inc.

CBC Digital 395

R09-Mammoth Lakes to Topaz Lake-077

Legend

- Segment Start and End Marker
- Proposed Node / Facility

Project Staging Site

- Staging Area
- Laydown
- Depot
- Existing - Anchor / POI

FOC Backbone from Barstow to Reno

- Left Side
- Right Side
- Center
- Road Crossing
- Dirt Road
- Lease
- Distribution Line
- Distribution Line - Aerial

Land Agency

- DOD Land
- National Park Service
- BLM Land
- USFS Land
- Bureau of Indian Affairs
- State Land
- Local Government
- USGS 7.5' Quad
- City Limit

0 1,000 2,000 3,000 Feet

1:24,000

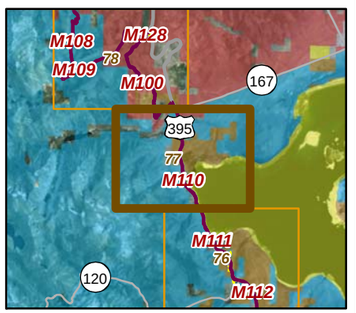

20260

01-17-11

Chambers Group Inc.

M100
Mill Creek
Powerhouse Rd
E Mono Lake Dr
Peeler Lake Dr
M110
Mill Creek
Lundy Lake Rd
395
Wilson Creek
LUNDY QUAD
Thompson Rd
Cemetery Rd
California
Dechambeau Creek
Mono County
Mono Lake
MOUNT DANA QUAD
LEE VINING QUAD

CBC Digital 395

R09-Mammoth Lakes to Topaz Lake-078

Legend

- Segment Start and End Marker
- Proposed Node / Facility

Project Staging Site

- Staging Area
- Laydown
- Depot
- Existing - Anchor / POI

FOC Backbone from Barstow to Reno

- Left Side
- Right Side
- Center
- Road Crossing
- Dirt Road
- Lease
- Distribution Line
- Distribution Line - Aerial

Land Agency

- DOD Land
- National Park Service
- BLM Land
- USFS Land
- Bureau of Indian Affairs
- State Land
- Local Government

USGS 7.5' Quad

- City Limit

0 1,000 2,000 3,000

Feet

1:24,000

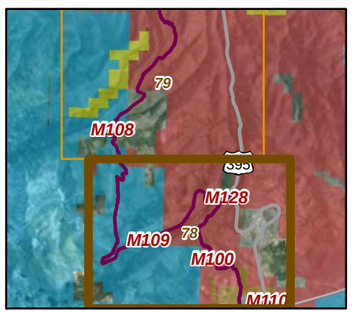

20260

01-17-11

Chambers Group Inc.

Dunderberg
Dog Creek
M108
M109
M128
567
M109
502
501
395
California
Mono County
LUNDY QUAD
M100
Dunderberg Mdws
Virginia Creek
Wilson Creek
568
M110
167

CBC Digital 395

R09-Mammoth Lakes to Topaz Lake-079

Legend

- Segment Start and End Marker
- Proposed Node / Facility

Project Staging Site

- Staging Area
- Laydown
- Depot
- Existing - Anchor / POI

FOC Backbone from Barstow to Reno

- Left Side
- Right Side
- Center
- Road Crossing
- Dirt Road
- Lease
- Distribution Line
- Distribution Line - Aerial

Land Agency

- DOD Land
- National Park Service
- BLM Land
- USFS Land
- Bureau of Indian Affairs
- State Land
- Local Government
- USGS 7.5' Quad
- City Limit

0 1,000 2,000 3,000

Feet

1:24,000

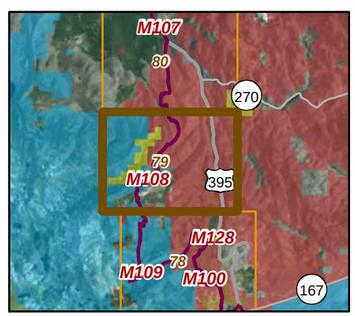

20260

01-17-11

Chambers Group Inc.

CBC Digital 395

R09-Mammoth Lakes to Topaz Lake-080

Legend

- Segment Start and End Marker
- Proposed Node / Facility

Project Staging Site

- Staging Area
- Laydown
- Depot
- Existing - Anchor / POI

FOC Backbone from Barstow to Reno

- Left Side
- Right Side
- Center
- Road Crossing
- Dirt Road
- Lease
- Distribution Line
- Distribution Line - Aerial

Land Agency

- DOD Land
- National Park Service
- BLM Land
- USFS Land
- Bureau of Indian Affairs
- State Land
- Local Government

USGS 7.5' Quad

- City Limit

0 1,000 2,000 3,000

Feet

1:24,000

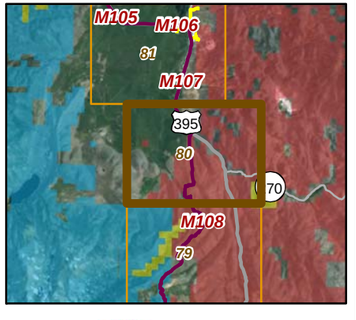

20260

01-17-11

Chambers Group Inc.

M107
Summers Creek
California
Virginia Creek
BIG ALKALI QUAD
Mono County
395
Green Creek
M108
Upper Summer Meadows Rd
Green Lakes Rd
Clearwater Creek
270
Dog Creek

CBC Digital 395

R09-Mammoth Lakes to Topaz Lake-081

Legend

- Segment Start and End Marker
- Proposed Node / Facility

Project Staging Site

- Staging Area
- Laydown
- Depot
- Existing - Anchor / POI

FOC Backbone from Barstow to Reno

- Left Side
- Right Side
- Center
- Road Crossing
- Dirt Road
- Lease
- Distribution Line
- Distribution Line - Aerial

Land Agency

- DOD Land
- National Park Service
- BLM Land
- USFS Land
- Bureau of Indian Affairs
- State Land
- Local Government
- USGS 7.5' Quad
- City Limit

0 1,000 2,000 3,000 Feet

1:24,000

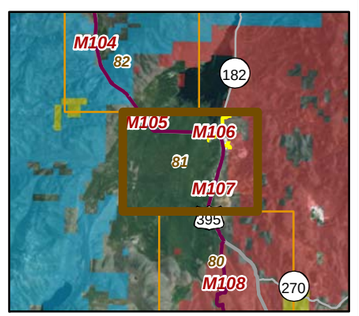

20260

01-17-11

Chambers Group Inc.

CBC Digital 395

R09-Mammoth Lakes to Topaz Lake-082

Legend

- Segment Start and End Marker
- Proposed Node / Facility

Project Staging Site

- Staging Area
- Laydown
- Depot
- Existing - Anchor / POI

FOC Backbone from Barstow to Reno

- Left Side
- Right Side
- Center
- Road Crossing
- Dirt Road
- Lease
- Distribution Line
- Distribution Line - Aerial

Land Agency

- DOD Land
- National Park Service
- BLM Land
- USFS Land
- Bureau of Indian Affairs
- State Land
- Local Government
- USGS 7.5' Quad
- City Limit

0 1,000 2,000 3,000

Feet

1:24,000

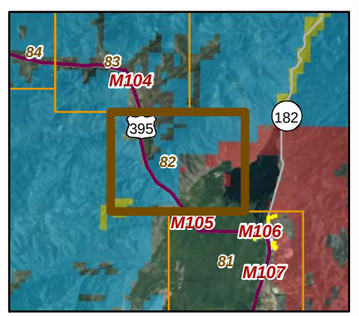

20260

01-17-11

Chambers Group Inc.

CBC Digital 395

R09-Mammoth Lakes to Topaz Lake-083

CHRIS FLAT QUAD

FALES HOT SPRINGS QUAD

MOUNT JACKSON QUAD

Swagger Creek

Swagger Creek Rd

California

Mono County

395

M104

Harvey Creek

Legend

- Segment Start and End Marker
- Proposed Node / Facility

Project Staging Site

- Staging Area
- Laydown
- Depot
- Existing - Anchor / POI

FOC Backbone from Barstow to Reno

- Left Side
- Right Side
- Center
- Road Crossing
- Dirt Road
- Lease
- Distribution Line
- Distribution Line - Aerial

Land Agency

- DOD Land
- National Park Service
- BLM Land
- USFS Land
- Bureau of Indian Affairs
- State Land
- Local Government
- USGS 7.5' Quad
- City Limit

0 1,000 2,000 3,000

Feet

1:24,000

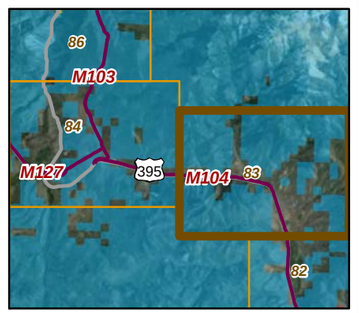

20260

01-17-11

Chambers Group Inc.

CBC Digital 395

R09-Mammoth Lakes to Topaz Lake-084

Legend

- Segment Start and End Marker
- Proposed Node / Facility

Project Staging Site

- Staging Area
- Laydown
- Depot
- Existing - Anchor / POI

FOC Backbone from Barstow to Reno

- Left Side
- Right Side
- Center
- Road Crossing
- Dirt Road
- Lease
- Distribution Line
- Distribution Line - Aerial

Land Agency

- DOD Land
- National Park Service
- BLM Land
- USFS Land
- Bureau of Indian Affairs
- State Land
- Local Government
- USGS 7.5' Quad
- City Limit

0 1,000 2,000 3,000

Feet

1:24,000

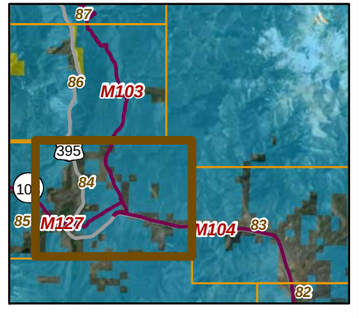

20260

01-17-11

Chambers Group Inc.

M103
Burcham Creek
Driveway Creek
CHRIS FLAT QUAD
Burcham Flat Rd
West Walker River
California
Mono County
FALES HOT SPRINGS QUAD
Hot Creek
M104
M127
32
108
Junction Creek
W Walker River
395
Little Walker Rd

CBC Digital 395

R09-Mammoth Lakes to Topaz Lake-085

Legend

- Segment Start and End Marker
- Proposed Node / Facility

Project Staging Site

- Staging Area
- Laydown
- Depot
- Existing - Anchor / POI

FOC Backbone from Barstow to Reno

- Left Side
- Right Side
- Center
- Road Crossing
- Dirt Road
- Lease
- Distribution Line
- Distribution Line - Aerial

Land Agency

- DOD Land
- National Park Service
- BLM Land
- USFS Land
- Bureau of Indian Affairs
- State Land
- Local Government

USGS 7.5' Quad

City Limit

CHRIS FLAT QUAD

PICKEL MEADOW QUAD

FALES HOT SPRINGS QUAD

Silver Creek

Wolf Creek

Driveway Creek

West Walker River

M127

Mono County

108

395

Little Wolf Creek

Poore Creek

Millie Lake

Mud Lake

Kirman Lake

Junction Creek

Junction Reservoir

Brownie Creek

0 1,000 2,000 3,000

Feet

1:24,000

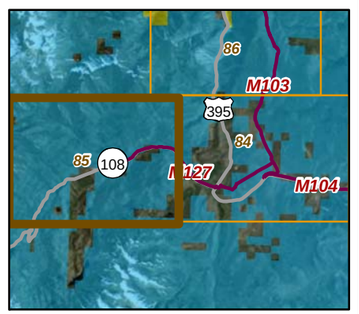

20260

01-17-11

Chambers Group Inc.

CBC Digital 395

R09-Mammoth Lakes to Topaz Lake-086

Legend

- Segment Start and End Marker
- Proposed Node / Facility

Project Staging Site

- Staging Area
- Laydown
- Depot
- Existing - Anchor / POI

FOC Backbone from Barstow to Reno

- Left Side
- Right Side
- Center
- Road Crossing
- Dirt Road
- Lease
- Distribution Line
- Distribution Line - Aerial

Land Agency

- DOD Land
- National Park Service
- BLM Land
- USFS Land
- Bureau of Indian Affairs
- State Land
- Local Government

- USGS 7.5' Quad
- City Limit

0 1,000 2,000 3,000

Feet

1:24,000

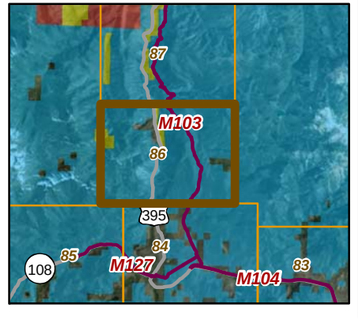

20260

01-17-11

Chambers Group Inc.

Mill Canyon Rd
Mill Creek
Deep Creek
Buchanan Flat Rd
Cottonwood Creek
North Fork
South Fork
West Walker River
CHRIS FLAT QUAD
Mono County
395
M103
Grouse Creek

CBC Digital 395

R09-Mammoth Lakes to Topaz Lake-087

RISUE CANYON QUAD

CHRIS FLAT QUAD

Mono County

Mill Creek

Pinenut Rd

Dry Canyon Rd

Lost Cannon Creek

West Walker River

South Fork Rock Creek

Mill Canyon Rd

Burcham Flat Rd

395

M103

Deep Creek

Little Deep Creek

Cottonwood Creek

Legend

- Segment Start and End Marker
- Proposed Node / Facility

Project Staging Site

- Staging Area
- Laydown
- Depot
- Existing - Anchor / POI

FOC Backbone from Barstow to Reno

- Left Side
- Right Side
- Center
- Road Crossing
- Dirt Road
- Lease
- Distribution Line
- Distribution Line - Aerial

Land Agency

- DOD Land
- National Park Service
- BLM Land
- USFS Land
- Bureau of Indian Affairs
- State Land
- Local Government
- USGS 7.5' Quad
- City Limit

0 1,000 2,000 3,000

Feet

1:24,000

20260

01-17-11

Chambers Group Inc.

CBC Digital 395

R09-Mammoth Lakes to Topaz Lake-088

Legend

- Segment Start and End Marker
- Proposed Node / Facility

Project Staging Site

- Staging Area
- Laydown
- Depot
- Existing - Anchor / POI

FOC Backbone from Barstow to Reno

- Left Side
- Right Side
- Center
- Road Crossing
- Dirt Road
- Lease
- Distribution Line
- Distribution Line - Aerial

Land Agency

- DOD Land
- National Park Service
- BLM Land
- USFS Land
- Bureau of Indian Affairs
- State Land
- Local Government
- USGS 7.5' Quad
- City Limit

0 1,000 2,000 3,000 Feet

1:24,000

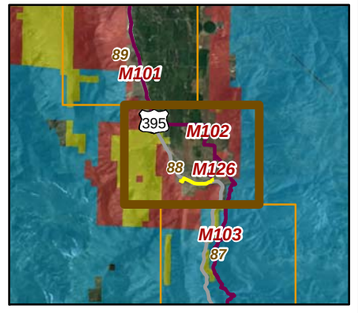

20260

01-17-11

Chambers Group Inc.

CBC Digital 395

R09-Mammoth Lakes to Topaz Lake-089

Legend

- Segment Start and End Marker
- Proposed Node / Facility

Project Staging Site

- Staging Area
- Laydown
- Depot
- Existing - Anchor / POI

FOC Backbone from Barstow to Reno

- Left Side
- Right Side
- Center
- Road Crossing
- Dirt Road
- Lease
- Distribution Line
- Distribution Line - Aerial

Land Agency

- DOD Land
- National Park Service
- BLM Land
- USFS Land
- Bureau of Indian Affairs
- State Land
- Local Government

- USGS 7.5' Quad
- City Limit

0 1,000 2,000 3,000

Feet

1:24,000

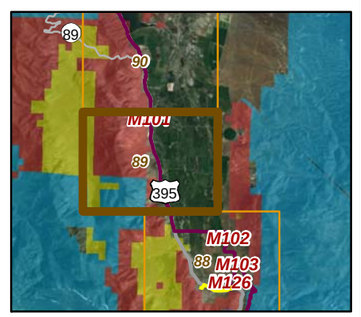

20260

01-17-11

Chambers Group Inc.

CBC Digital 395

R09-Mammoth Lakes to Topaz Lake-090

Legend

- Segment Start and End Marker
- Proposed Node / Facility

Project Staging Site

- Staging Area
- Laydown
- Depot
- Existing - Anchor / POI

FOC Backbone from Barstow to Reno

- Left Side
- Right Side
- Center
- Road Crossing
- Dirt Road
- Lease
- Distribution Line
- Distribution Line - Aerial

Land Agency

- DOD Land
- National Park Service
- BLM Land
- USFS Land
- Bureau of Indian Affairs
- State Land
- Local Government

USGS 7.5' Quad

- City Limit

0 1,000 2,000 3,000

Feet

1:24,000

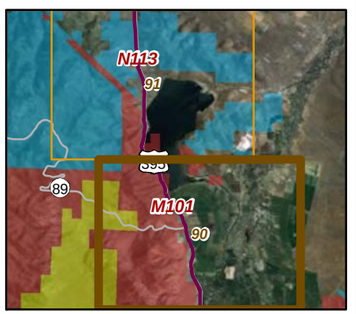

20260

01-17-11

Chambers Group Inc.

CBC Digital 395

R10-Topaz Lake to Reno-091

Legend

- Segment Start and End Marker
- Proposed Node / Facility

Project Staging Site

- Staging Area
- Laydown
- Depot
- Existing - Anchor / POI

FOC Backbone from Barstow to Reno

- Left Side
- Right Side
- Center
- Road Crossing
- Dirt Road
- Lease
- Distribution Line
- Distribution Line - Aerial

Land Agency

- DOD Land
- National Park Service
- BLM Land
- USFS Land
- Bureau of Indian Affairs
- State Land
- Local Government

USGS 7.5' Quad

- City Limit

0 1,000 2,000 3,000

Feet

1:24,000

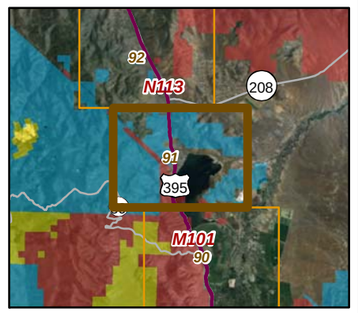

20260

01-17-11

Chambers Group Inc.

CBC Digital 395

R10-Topaz Lake to Reno-092

Legend

- Segment Start and End Marker
- Proposed Node / Facility

Project Staging Site

- Staging Area
- Laydown
- Depot
- Existing - Anchor / POI

FOC Backbone from Barstow to Reno

- Left Side
- Right Side
- Center
- Road Crossing
- Dirt Road
- Lease
- Distribution Line
- Distribution Line - Aerial

Land Agency

- DOD Land
- National Park Service
- BLM Land
- USFS Land
- Bureau of Indian Affairs
- State Land
- Local Government
- USGS 7.5' Quad
- City Limit

0 1,000 2,000 3,000

Feet

1:24,000

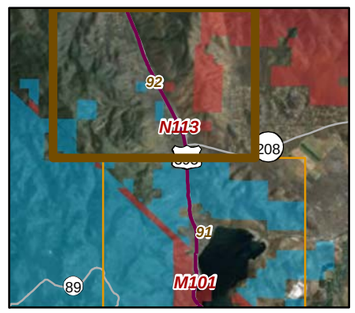

20260

01-17-11

Chambers Group Inc.

CBC Digital 395

R10-Topaz Lake to Reno-093

Legend

- Segment Start and End Marker
- Proposed Node / Facility

Project Staging Site

- Staging Area
- Laydown
- Depot
- Existing - Anchor / POI

FOC Backbone from Barstow to Reno

- Left Side
- Right Side
- Center
- Road Crossing
- Dirt Road
- Lease
- Distribution Line
- Distribution Line - Aerial

Land Agency

- DOD Land
- National Park Service
- BLM Land
- USFS Land
- Bureau of Indian Affairs
- State Land
- Local Government
- USGS 7.5' Quad
- City Limit

0 1,000 2,000 3,000

Feet

1:24,000

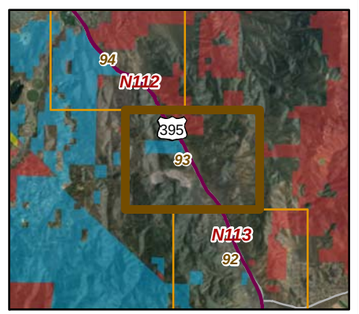

20260

01-17-11

Chambers Group Inc.

CBC Digital 395

R10-Topaz Lake to Reno-094

Legend

- Segment Start and End Marker
- Proposed Node / Facility

Project Staging Site

- Staging Area
- Laydown
- Depot
- Existing - Anchor / POI

FOC Backbone from Barstow to Reno

- Left Side
- Right Side
- Center
- Road Crossing
- Dirt Road
- Lease
- Distribution Line
- Distribution Line - Aerial

Land Agency

- DOD Land
- National Park Service
- BLM Land
- USFS Land
- Bureau of Indian Affairs
- State Land
- Local Government
- USGS 7.5' Quad
- City Limit

0 1,000 2,000 3,000

Feet

1:24,000

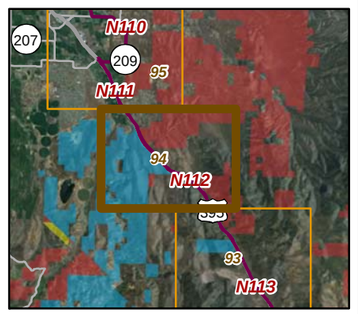

20260

01-17-11

Chambers Group Inc.

CBC Digital 395

R10-Topaz Lake to Reno-095

Legend

- Segment Start and End Marker
- Proposed Node / Facility

Project Staging Site

- Staging Area
- Laydown
- Depot
- Existing - Anchor / POI

FOC Backbone from Barstow to Reno

- Left Side
- Right Side
- Center
- Road Crossing
- Dirt Road
- Lease
- Distribution Line
- Distribution Line - Aerial

Land Agency

- DOD Land
- National Park Service
- BLM Land
- USFS Land
- Bureau of Indian Affairs
- State Land
- Local Government
- USGS 7.5' Quad
- City Limit

0 1,000 2,000 3,000

Feet

1:24,000

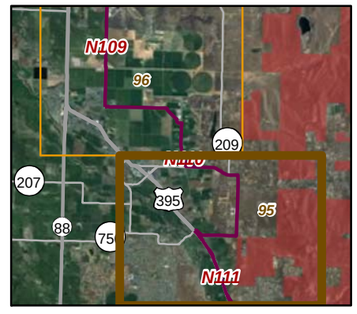

20260

01-17-11

Chambers Group Inc.

CBC Digital 395

R10-Topaz Lake to Reno-096

Legend

- Segment Start and End Marker
- Proposed Node / Facility

Project Staging Site

- Staging Area
- Laydown
- Depot
- Existing - Anchor / POI

FOC Backbone from Barstow to Reno

- Left Side
- Right Side
- Center
- Road Crossing
- Dirt Road
- Lease
- Distribution Line
- Distribution Line - Aerial

Land Agency

- DOD Land
- National Park Service
- BLM Land
- USFS Land
- Bureau of Indian Affairs
- State Land
- Local Government
- USGS 7.5' Quad
- City Limit

0 1,000 2,000 3,000

Feet

1:24,000

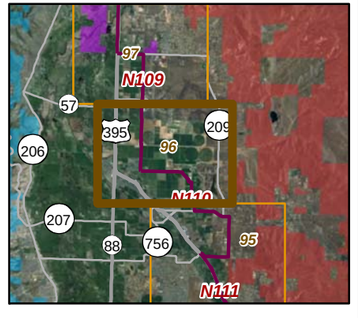

20260

01-17-11

Chambers Group Inc.

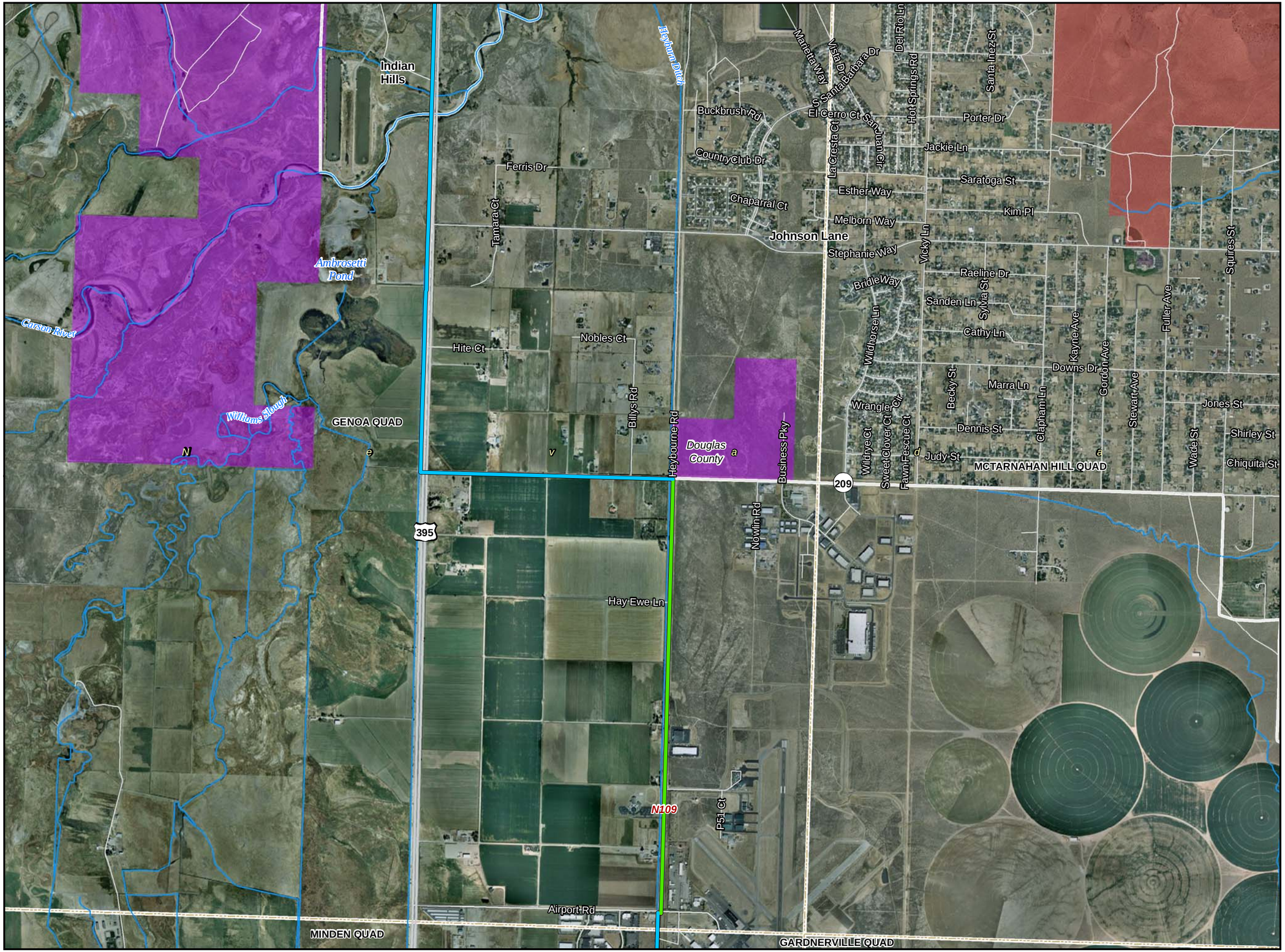

CBC Digital 395

R10-Topaz Lake to Reno-097

Legend

- Segment Start and End Marker
- Proposed Node / Facility

Project Staging Site

- Staging Area
- Laydown
- Depot
- Existing - Anchor / POI

FOC Backbone from Barstow to Reno

- Left Side
- Right Side
- Center
- Road Crossing
- Dirt Road
- Lease
- Distribution Line
- Distribution Line - Aerial

Land Agency

- DOD Land
- National Park Service
- BLM Land
- USFS Land
- Bureau of Indian Affairs
- State Land
- Local Government
- USGS 7.5' Quad
- City Limit

0 1,000 2,000 3,000

Feet

1:24,000

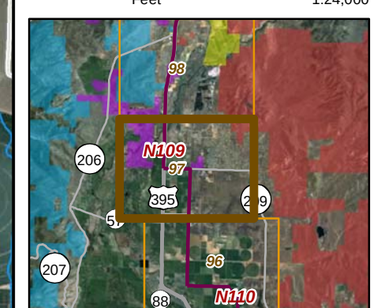

20260

01-17-11

Chambers Group Inc.

CBC Digital 395

R10-Topaz Lake to Reno-098

Legend

- Segment Start and End Marker
- Proposed Node / Facility

Project Staging Site

- Staging Area
- Laydown
- Depot
- Existing - Anchor / POI

FOC Backbone from Barstow to Reno

- Left Side
- Right Side
- Center
- Road Crossing
- Dirt Road
- Lease
- Distribution Line
- Distribution Line - Aerial

Land Agency

- DOD Land
- National Park Service
- BLM Land
- USFS Land
- Bureau of Indian Affairs
- State Land
- Local Government
- USGS 7.5' Quad
- City Limit

0 1,000 2,000 3,000 Feet

1:24,000

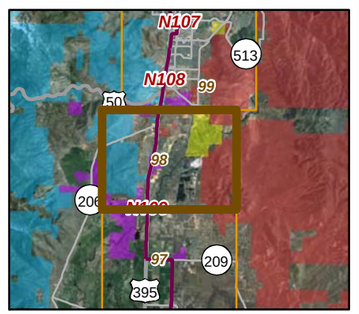

20260

01-17-11

Chambers Group Inc.

CBC Digital 395

R10-Topaz Lake to Reno-099

Legend

- Segment Start and End Marker
- Proposed Node / Facility

Project Staging Site

- Staging Area
- Laydown
- Depot
- Existing - Anchor / POI

FOC Backbone from Barstow to Reno

- Left Side
- Right Side
- Center
- Road Crossing
- Dirt Road
- Lease
- Distribution Line
- Distribution Line - Aerial

Land Agency

- DOD Land
- National Park Service
- BLM Land
- USFS Land
- Bureau of Indian Affairs
- State Land
- Local Government
- USGS 7.5' Quad
- City Limit

0 1,000 2,000 3,000 Feet

1:24,000

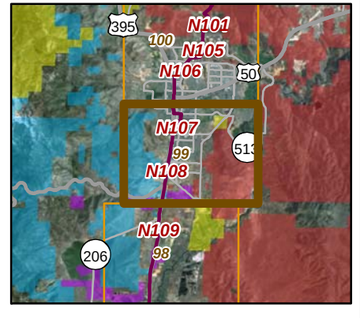

20260

01-17-11

Chambers Group Inc.

CBC Digital 395

R10-Topaz Lake to Reno-100

Legend

- Segment Start and End Marker
- Proposed Node / Facility

Project Staging Site

- Staging Area
- Laydown
- Depot
- Existing - Anchor / POI

FOC Backbone from Barstow to Reno

- Left Side
- Right Side
- Center
- Road Crossing
- Dirt Road
- Lease
- Distribution Line
- Distribution Line - Aerial

Land Agency

- DOD Land
- National Park Service
- BLM Land
- USFS Land
- Bureau of Indian Affairs
- State Land
- Local Government
- USGS 7.5' Quad
- City Limit

0 1,000 2,000 3,000

Feet

1:24,000

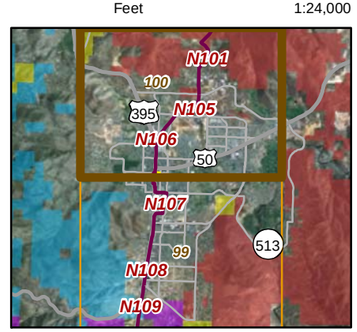

20260

01-17-11

Chambers Group Inc.

CBC Digital 395

R10-Topaz Lake to Reno-101

Legend

- Segment Start and End Marker
- Proposed Node / Facility

Project Staging Site

- Staging Area
- Laydown
- Depot
- Existing - Anchor / POI

FOC Backbone from Barstow to Reno

- Left Side
- Right Side
- Center
- Road Crossing
- Dirt Road
- Lease
- Distribution Line
- Distribution Line - Aerial

Land Agency

- DOD Land
- National Park Service
- BLM Land
- USFS Land
- Bureau of Indian Affairs
- State Land
- Local Government
- USGS 7.5' Quad
- City Limit

0 1,000 2,000 3,000

Feet

1:24,000

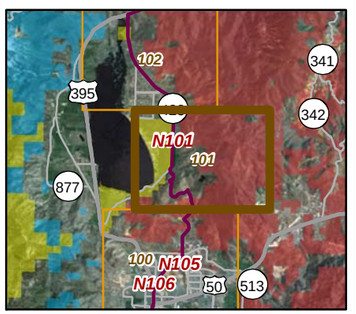

20260

01-17-11

Chambers Group Inc.

CBC Digital 395

R10-Topaz Lake to Reno-102

Legend

- Segment Start and End Marker
- Proposed Node / Facility

Project Staging Site

- Staging Area
- Laydown
- Depot
- Existing - Anchor / POI

FOC Backbone from Barstow to Reno

- Left Side
- Right Side
- Center
- Road Crossing
- Dirt Road
- Lease
- Distribution Line
- Distribution Line - Aerial

Land Agency

- DOD Land
- National Park Service
- BLM Land
- USFS Land
- Bureau of Indian Affairs
- State Land
- Local Government
- USGS 7.5' Quad
- City Limit

0 1,000 2,000 3,000

Feet

1:24,000

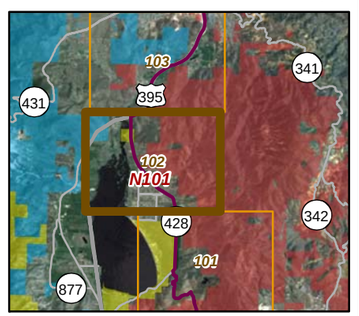

20260

01-17-11

Chambers Group Inc.

CBC Digital 395

R10-Topaz Lake to Reno-103

Legend

- Segment Start and End Marker
- Proposed Node / Facility

Project Staging Site

- Staging Area
- Laydown
- Depot
- Existing - Anchor / POI

FOC Backbone from Barstow to Reno

- Left Side
- Right Side
- Center
- Road Crossing
- Dirt Road
- Lease
- Distribution Line
- Distribution Line - Aerial

Land Agency

- DOD Land
- National Park Service
- BLM Land
- USFS Land
- Bureau of Indian Affairs
- State Land
- Local Government
- USGS 7.5' Quad
- City Limit

0 1,000 2,000 3,000

Feet

1:24,000

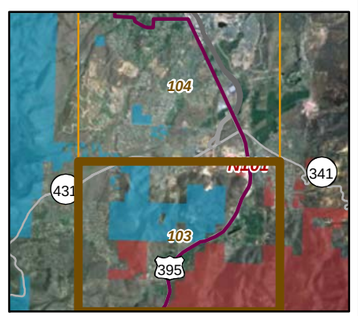

20260

01-17-11

Chambers Group Inc.

CBC Digital 395

R10-Topaz Lake to Reno-104

Legend

- Segment Start and End Marker
- Proposed Node / Facility

Project Staging Site

- Staging Area
- Laydown
- Depot
- Existing - Anchor / POI

FOC Backbone from Barstow to Reno

- Left Side
- Right Side
- Center
- Road Crossing
- Dirt Road
- Lease
- Distribution Line
- Distribution Line - Aerial

Land Agency

- DOD Land
- National Park Service
- BLM Land
- USFS Land
- Bureau of Indian Affairs
- State Land
- Local Government
- USGS 7.5' Quad
- City Limit

0 1,000 2,000 3,000

Feet

1:24,000

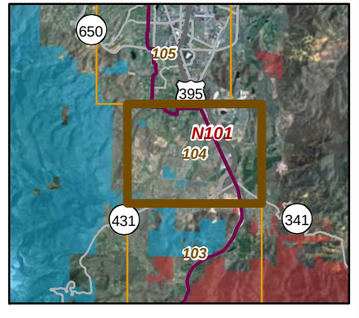

20260

01-17-11

Chambers Group Inc.

CBC Digital 395

R10-Topaz Lake to Reno-105

Legend

- Segment Start and End Marker
- Proposed Node / Facility

Project Staging Site

- Staging Area
- Laydown
- Depot
- Existing - Anchor / POI

FOC Backbone from Barstow to Reno

- Left Side
- Right Side
- Center
- Road Crossing
- Dirt Road
- Lease
- Distribution Line
- Distribution Line - Aerial

Land Agency

- DOD Land
- National Park Service
- BLM Land
- USFS Land
- Bureau of Indian Affairs
- State Land
- Local Government
- USGS 7.5' Quad
- City Limit

0 1,000 2,000 3,000

Feet

1:24,000

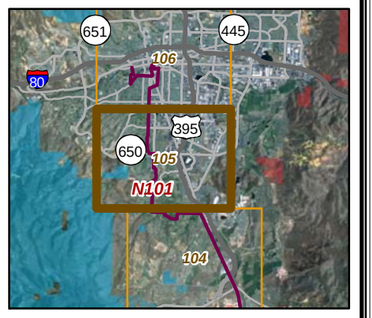

20260

01-17-11

Chambers Group Inc.

CBC Digital 395

R10-Topaz Lake to Reno-106

Legend

- Segment Start and End Marker
- Proposed Node / Facility

Project Staging Site

- Staging Area
- Laydown
- Depot
- Existing - Anchor / POI

FOC Backbone from Barstow to Reno

- Left Side
- Right Side
- Center
- Road Crossing
- Dirt Road
- Lease
- Distribution Line
- Distribution Line - Aerial

Land Agency

- DOD Land
- National Park Service
- BLM Land
- USFS Land
- Bureau of Indian Affairs
- State Land
- Local Government
- USGS 7.5' Quad
- City Limit

0 1,000 2,000 3,000 Feet

1:24,000

20260

01-17-11

Chambers Group Inc.