# APPENDIX D – STAGING AREAS

CHAMBERS GROUP

**This page intentionally left blank.**

## APPENDIX D: STAGING AREAS

| Site # | Use Type | County | Land Status/ Ownership | Latitude | Longitude | Dimensions | Surface | Current Use | Proposed Use |
|---|---|---|---|---|---|---|---|---|---|
| N-01 | Laydown | Douglas | Private | 38.952116 | -119.758039 | 350 x 200 | Gravel / Dirt | Truck parking | Equipment and Material Storage |
| NV-105-01 | Depot | Carson City | Private | 39.198092 | -119.743436 | 200 x 200 | Dirt | Construction Yard | Equipment and Material storage / receiving Hub and Node location |
| N-105 | Depot | Carson | Private | 39.201496 | -119.742135 | 100 X 150 | AC | Unused Asphalt Space | Material and Equipment Storage |
| N-111-01 | Laydown | Douglas | Private | 38.9138 | -119.7135 | 150 x 20 | Gravel | Hwy Shoulder | Equipment & Material |
| N-112-02 | Laydown | Douglas | Private | 38.8538 | -119.6595 | 250 x 20 | Gravel | Hwy Shoulder | Equipment & Material |
| N-112-01 | Laydown | Douglas | Private | 38.803759 | -119.60692 | 75 x 100 | Gravel / Dirt | Clearing / Turnout | Equipment and Material Storage |
| N-113-02 | Laydown | Douglas | Private | 38.7284 | -119.5488 | 400 x 20 | Gravel | Hwy Shoulder | Equipment & Material |
| N-113-01 | Laydown | Douglas | Private | 38.6886 | -119.5483 | 450 x 70 | Gravel | Hwy Shoulder | Equipment & Material |
| M-101-01 | Laydown | Mono | High School Parking Lot | 38.567783 | -119.50842 | 100 x 150 | Asphalt | High School Parking Lot | Equipment and Material Storage |
| M-102-01 | Staging Area | Mono | Fire Station Parking Lot | 38.545698 | -119.479043 | 200 x 75 | Asphalt / Dirt | Fire Station Parking | Equipment and Material Storage |
| M-127-01 | Staging Area | Mono | Equipment Parking | 38.350858 | -119.450059 | 150 x 250 | Asphalt / Dirt | Equipment parking | Equipment and Material Storage |
| M-103-02 | Laydown | Mono | US Forest Service | 38.452 | -119.444117 | 50 x 150 | Dirt | Clearing / Turnout | Equipment and Material Storage |

| Site # | Use Type | County | Land Status/ Ownership | Latitude | Longitude | Dimensions | Surface | Current Use | Proposed Use |
|---|---|---|---|---|---|---|---|---|---|
| M-103-01 | Laydown | Mono | US Forest Service | 38.353326 | -119.424767 | 40 x 150 | Asphalt / Dirt | Clearing / Turnout | Equipment and Material Storage |
| M-108-01 | Laydown | Mono | Clearing/ Turnout | 38.055333 | -119.2491 | 40 x 80 | Dirt | Clearing / Turnout | Equipment and Material Storage |
| M-106-01 | Staging Area | Mono | Equipment Parking | 38.2563 | -119.23124 | 150 x 150 | Gravel / Dirt | Equipment parking | Equipment and Material Storage |
| M-107-02 | Laydown | Mono | BLM | 38.25025 | -119.21745 | 100 x 200 | Asphalt / Gravel | Equipment parking | Equipment and Material Storage |
| M-107-01 | Staging Area | Mono | BLM | 38.248267 | -119.216517 | 100 x 200 | Asphalt / Gravel | Cal Trans Equipment parking | Equipment and Material Storage |
| M-109-01 | Staging Area | Mono | BLM | 38.08452 | -119.19825 | 75 x 100 | Dirt | Clearing / Turnout | Equipment and Material Storage |
| M-128-01 | Staging Area | Mono | BLM | 38.087976 | -119.181613 | 100 x 200 | Asphalt / Gravel / Dirt | Yard Parking and Storage | Equipment and Material Storage |
| M-111-02 | Laydown | Mono | US Forest Service | 37.965797 | -119.12086 | 60 x 250 | Asphalt | Visitor Center Parking | Equipment and Material Storage |
| M-111-01 | Staging Area | Mono | Local Government | 37.958583 | -119.120233 | 150 x 150 | Asphalt | Cal Trans Equipment parking | Equipment and Material Storage |
| M-111-03 | Laydown | Mono | Local Government | 37.952465 | -119.113734 | 10 x 300 | Dirt / Gravel | Construction, material yard | Equipment and Material Storage |
| M-113-01 | Laydown | Mono | US Forest Service | 37.76952 | -119.09089 | 75 x 200 | Asphalt | Resort Parking | Equipment and Material Storage |
| M-112-01 | Laydown | Mono | Local Government | 37.874222 | -119.090824 | 50 x 150 / 60 x 100 | Gravel / Dirt | Yard Parking and Storage | Equipment and Material Storage |
| M-112-02 | Laydown | Mono | Local Government | 37.907393 | -119.085887 | 200 x 200 | Dirt / Gravel | Construction, material yard | Equipment and Material Storage |
| M-112-03 | Laydown | Mono | Local Government | 37.906667 | -119.078836 | 250 x 250 | Dirt / Gravel | Construction, material yard | Equipment and Material Storage |

| Site # | Use Type | County | Land Status/ Ownership | Latitude | Longitude | Dimensions | Surface | Current Use | Proposed Use |
|---|---|---|---|---|---|---|---|---|---|
| M-124-01 | Laydown | Mono | US Forest Service | 37.774517 | -119.013867 | 75 x 100 | Dirt | Clearing / Turnout | Equipment and Material Storage |
| M-117-02 | Depot | Mono | US Forest Service | 37.6291 | -118.866256 | 100 x 200 | Gravel / Dirt | Yard Parking and Storage | Equipment and Material Storage |
| M-117-01 | Staging Area | Mono | BLM | 37.6066 | -118.805365 | 250 x 250 | Asphalt / Gravel / Dirt | Cal Trans Equipment parking | Equipment and Material Storage |
| M-01 | Laydown | Mono | US Forest Service | 37.5519 | -118.641202 | 75 x 100 | Dirt | Clearing / Turnout | Equipment and Material Storage |
| M-123-02 | Laydown | Mono | US Forest Service | 37.566544 | -118.564382 | 100 x 125 | Dirt | Open Space | Equipment and Material Storage |
| M-123-01 | Laydown | Mono | US Forest Service | 37.538249 | -118.556491 | 125 x 125 | Dirt | Open Space | Equipment and Material Storage |
| I-101-07 | Laydown | Inyo | BLM | 37.447993 | -118.440761 | 100 x 200 | Dirt | Open territory | Parking Equip & Material |
| M-130-01 | Laydown | Mono | | 37.711985 | -118.428924 | 60 x 350 / 75 x 150 | Dirt | Turnout | Equipment and Material Storage |
| I-101-06 | Laydown | Inyo | BLM | 37.4266 | -118.421363 | 150 x 150 | Dirt | Open territory | Parking Equip & Material |
| I-101-05 | Laydown | Inyo | BLM | 37.424715 | -118.41911 | 150 x 150 | Dirt | Open territory | Parking Equip & Material |
| I-101-03 | Laydown | Inyo | Local Government | 37.419701 | -118.404064 | 300 x 200 | Dirt | Open territory | Parking Equip & Material |
| I-104-01 | Staging Area | Inyo | Local Government | 37.356901 | -118.396909 | 300 x 200 / 350 x 200 | Asphalt / Gravel | DWP Operation facilities | Parking Equip & Material |
| I-101-02 | Laydown | Inyo | Local Government | 37.419445 | -118.396462 | 250 x 200 | Dirt | Open territory | Parking Equip & Material |
| I-101-01 | Laydown | Inyo | Local Government | 37.419151 | -118.394902 | 200 x 150 | Dirt | Open territory | Parking Equip & Material |

| Site # | Use Type | County | Land Status/ Ownership | Latitude | Longitude | Dimensions | Surface | Current Use | Proposed Use |
|---|---|---|---|---|---|---|---|---|---|
| M-131-04 | Laydown | Mono | BLM | 37.602112 | -118.390275 | 60 x 300 | Dirt | Turnout | Equipment and Material Storage |
| M-131-03 | Laydown | Mono | BLM | 37.586693 | -118.385887 | 75 x 175 | Dirt | Turnout | Equipment and Material Storage |
| M-131-01 | Laydown | Mono | BLM | 37.561798 | -118.378216 | 60 x 350 | Dirt | Turnout | Equipment and Material Storage |
| I-101-04 | Laydown | Inyo | Local Government | 37.421159 | -118.376449 | 200x200 | Dirt | Open territory | Parking Equip & Material |
| I-104-04 | Laydown | Inyo | Local Government | 37.366947 | -118.368251 | 200 x 400 | Dirt | County lot donated to the project | Equipment, Material storage |
| M-132-01 | Laydown | Mono | Local Government | 37.525918 | -118.367609 | 50 x 350 | Dirt / Gravel | Turnout | Equipment and Material Storage |
| I-104-03 | Laydown | Inyo | Local Government | 37.361262 | -118.359035 | 100 x 175 | Dirt | Open territory | Parking Equip & Material |
| I-103-04 | Laydown | Inyo | Local Government | 37.419114 | -118.350169 | 150 x 150 | Dirt | Open territory | Parking Equip & Material |
| I-102-01 | Laydown | Inyo | Local Government | 37.434852 | -118.349264 | 175 x 300 | Dirt | Open territory | Parking Equip & Material |
| I-104-02 | Laydown | Inyo | Local Government | 37.360771 | -118.340006 | 150 x 200 | Dirt | Open territory | Parking Equip & Material |
| I-103-03 | Laydown | Inyo | Local Government | 37.401894 | -118.338435 | 175 x 250 | Dirt | Open territory | Parking Equip & Material |
| I-103-02 | Laydown | Inyo | Local Government | 37.388747 | -118.332124 | 175 x 300 | Dirt | Open territory | Parking Equip & Material |
| I-103-01 | Laydown | Inyo | Local Government | 37.384972 | -118.331306 | 100 x 175 | Dirt | Open territory | Parking Equip & Material |
| I-105-08 | Laydown | Inyo | Local Government | 37.359978 | -118.316536 | 200 x 250 | Dirt | Open territory | Parking Equip & Material |

| Site # | Use Type | County | Land Status/ Ownership | Latitude | Longitude | Dimensions | Surface | Current Use | Proposed Use |
|---|---|---|---|---|---|---|---|---|---|
| I-105-07 | Laydown | Inyo | Local Government | 37.33308 | -118.311955 | 150 x 150 | Dirt | Open territory | Parking Equip & Material |
| I-105-06 | Laydown | Inyo | Local Government | 37.300573 | -118.303566 | 150 x 200 | Dirt | Open territory | Parking Equip & Material |
| I-106-04 | Laydown | Inyo | Inyo | 37.168677 | -118.292992 | 200 x 300 | Dirt / Gravel | Parking lot for park | Parking Equip & Material |
| I-106-03 | Staging Area | Inyo | Inyo | 37.167526 | -118.289797 | 150 x 100 | Asphalt | Rear Parking / Fire dept | Parking Equip & Material |
| I-106-02 | Laydown | Inyo | Local Government | 37.164513 | -118.289192 | 100 x 100 | Dirt / Gravel | DWP yard | Parking Equip & Material |
| I-105-05 | Laydown | Inyo | Local Government | 37.242445 | -118.285787 | 100 x 200 | Dirt | Open territory | Parking Equip & Material |
| I-106-05 | Laydown | Inyo | Local Government | 37.173283 | -118.285418 | 50 x 200 | Dirt | Turn Out | Parking Equip & Material |
| I-105-04 | Laydown | Inyo | Local Government | 37.238011 | -118.281084 | 150 x 175 | Dirt | Open territory | Parking Equip & Material |
| I-106-01 | Staging Area | Inyo | Inyo | 37.152049 | -118.281074 | 150 x 200 | Asphalt | Parking lot | Parking Equip & Material |
| I-105-03 | Laydown | Inyo | Local Government | 37.2117 | -118.273489 | 150 x 150 | Dirt | Open territory | Parking Equip & Material |
| I-106-07 | Laydown | Inyo | Local Government | 37.17883 | -118.271979 | 60 x 200 | Dirt | Turn Out | Parking Equip & Material |
| I-108-05 | Laydown | Inyo | Local Government | 37.05395 | -118.268912 | 75 x 175 | Dirt | Turn Out | Parking Equip & Material |
| I-108-04 | Laydown | Inyo | BLM | 37.050204 | -118.26736 | 75 x 200 | Dirt | Turn Out | Parking Equip & Material |
| I-106-06 | Laydown | Inyo | Local Government | 37.177757 | -118.265607 | 75 x 400 | Dirt | Turn Out | Parking Equip & Material |

| Site # | Use Type | County | Land Status/ Ownership | Latitude | Longitude | Dimensions | Surface | Current Use | Proposed Use |
|---|---|---|---|---|---|---|---|---|---|
| I-105-02 | Laydown | Inyo | Local Government | 37.183976 | -118.261186 | 100 x 250 | Dirt | Open territory | Parking Equip & Material |
| I-106-08 | Laydown | Inyo | Local Government | 37.18194 | -118.260803 | 75 x 150 / 175 x 275 | Dirt | Open territory | Parking Equip & Material |
| I-105-01 | Laydown | Inyo | Local Government | 37.18285 | -118.260242 | 100 x 175 | Dirt | Open territory | Parking Equip & Material |
| I-108-03 | Laydown | Inyo | BLM | 37.032169 | -118.254717 | 250 x 300 | Dirt | OHV use | Parking Equip & Material |
| I-108-06 | Laydown | Inyo | Local Government | 37.105332 | -118.253179 | 75 x 175 | Dirt | Open territory | Parking Equip & Material |
| I-108-01 | Laydown | Inyo | Local Government | 36.898504 | -118.251211 | 75 x 200 | Dirt | Turn Out | Parking Equip & Material |
| I-109-05 | Laydown | Inyo | Local Government | 36.91722 | -118.241939 | 100 x 150 | Gravel / Dirt | Old clearing for staging | Parking Equip & Material |
| I-107-01 | Laydown | Inyo | Local Government | 37.067885 | -118.241675 | 75 x 50 | Dirt | Off Hwy turnout | Parking Equip & Material |
| I-108-02 | Laydown | Inyo | Local Government | 36.946966 | -118.238913 | 60 x 120 | Gravel / Dirt | Truck parking / Rest Stop | Parking Equip & Material |
| I-109-03 | Laydown | Inyo | Inyo | 36.834647 | -118.230177 | 175 x 175 | Asphalt | Parking lot | Parking Equip & Material |
| I-109-04 | Laydown | Inyo | Inyo | 36.836583 | -118.229255 | 250 x 250 | Dirt | Truck Parking / Material Sotorage | Parking Equip & Material |
| I-109-02 | Laydown | Inyo | Local Government | 36.831541 | -118.222657 | 50 x 150 | Dirt | Turn Out | Parking Equip & Material |
| I-110-02 | Staging Area | Inyo | Local Government | 36.799855 | -118.203716 | 300 x 250 | Asphalt / Gravel | DWP Operation facilities | Parking Equip & Material |
| I-109-01 | Laydown | Inyo | Local Government | 36.809594 | -118.203098 | 100 x 50 | Asphalt | Airport Parking | Parking Equip & Material |

| Site # | Use Type | County | Land Status/ Ownership | Latitude | Longitude | Dimensions | Surface | Current Use | Proposed Use |
|---|---|---|---|---|---|---|---|---|---|
| I-110-01 | Laydown | Inyo | Local Government | 36.7974 | -118.1924 | 50 x 100 | Gravel/Dirt | County Maint Yard | Parking Equip & Material |
| I-111-01 | Staging Area | Inyo | Local Government | 36.7898 | -118.1818 | 100 200 | Asphalt/Gravel | County Storage | Parking Equip & Material |
| I-112-01 | Staging Area | Inyo | Local Government | 36.732668 | -118.143758 | 150 x 2000 | Concrete | Abandoned airport runway | Equipment and Material Storage |
| I-113-02 | Laydown | Inyo | Local Government | 36.601576 | -118.061462 | 75 x 100 | Asphalt | Fenced in vacant schoolyard | Parking Equip & Material |
| I-114-10 | Laydown | Inyo | Local Government | 36.60031 | -118.060907 | 75 x 150 | Dirt / Gravel | Overflow parking | Parking Equip & Material |
| I-113-01 | Staging Area | Inyo | Local Government | 36.600584 | -118.059594 | 250 x 250 | Asphalt / Gravel | DWP Operation facilities | Parking Equip & Material |
| I-114-04 | Laydown | Inyo | Inyo | 36.583 | -118.0566 | 232' x 460' | Gravel | Some Over night Truck Parking | Parking Equip & Material |
| I-114-05 | Laydown | Inyo | Inyo | 36.588995 | -118.056148 | 50' x 300' | Paved | Storage areas at Airport | Parking Equip & Material |
| I-113-04 | Laydown | Inyo | Local Government | 36.625513 | -118.024096 | 300 x 300 | Dirt | Open territory | Parking Equip & Material |
| I-113-03 | Laydown | Inyo | Local Government | 36.623981 | -118.023344 | 300 x 300 | Dirt | Open territory | Parking Equip & Material |
| I-114-12 | Laydown | Inyo | Local Government | 36.623623 | -118.013635 | 250 x 250 | Dirt | Open territory | Parking Equip & Material |
| I-117-03 | Laydown | Inyo | Local Government | 36.2861 | -118.0098 | 114' x 268 & 30' x 350' | Gravel | Shoulder Parking | Parking Equip & Material |
| I-114-11 | Laydown | Inyo | Local Government | 36.60805 | -118.004031 | 100 x 150 | Dirt | Open territory | Parking Equip & Material |

| Site # | Use Type | County | Land Status/ Ownership | Latitude | Longitude | Dimensions | Surface | Current Use | Proposed Use |
|---|---|---|---|---|---|---|---|---|---|
| I-117-02 | Laydown | Inyo | Inyo | 36.2735 | -118.0025 | 170' x 129' | Gravel | Frequent Truck Parking Nights | Parking Equip & Material |
| I-114-09 | Laydown | Inyo | Local Government | 36.6003 | -117.997948 | 100 x 200 | Dirt | Open territory | Parking Equip & Material |
| I-114-08 | Laydown | Inyo | Local Government | 36.598574 | -117.994289 | 300 x 300 | Dirt | Open territory | Parking Equip & Material |
| I-117-01 | Laydown | Inyo | Inyo | 36.2552 | -117.993 | About 130' x 20 | Gravel | Olancha Fire Department | Parking Equip & Material |
| I-114-07 | Laydown | Inyo | Local Government | 36.594254 | -117.99145 | 200 x 200 | Dirt | Open territory | Parking Equip & Material |
| I-114-06 | Laydown | Inyo | Local Government | 36.591416 | -117.988 | 200 x 250 | Dirt | Open territory | Parking Equip & Material |
| I-118-02 | Laydown | Inyo | Inyo | 36.1859 | -117.978 | 32' | Gravel | Dead End Road off Hwy | Parking Equip & Material |
| I-114-03 | Laydown | Inyo | BLM | 36.578588 | -117.973984 | 150 x 175 | Dirt | Open territory | Parking Equip & Material |
| I-114-02 | Laydown | Inyo | BLM | 36.565098 | -117.957502 | 150 x 250 | Dirt | Open territory | Parking Equip & Material |
| I-116-01 | Staging Area | Inyo | Local Government | 36.323848 | -117.951912 | 300 x 300 | Dirt | Parking / Open | Parking Equip & Material |
| I-118-01 | Laydown | Inyo | Inyo | 36.0472 | -117.9475 | About 5 Acres Access | Paved & Gravel | Big Rig Parking and Vacant | Parking Equip & Material |
| I-116-02 | Laydown | Inyo | Local Government | 36.325591 | -117.9441 | 50 x 200 | Dirt | Turn Out | Parking Equip & Material |
| I-114-01 | Laydown | Inyo | BLM | 36.548224 | -117.939434 | 75 x 150 | Dirt | Open territory | Parking Equip & Material |
| I-119-01 | Laydown | Inyo | BLM | 35.9772 | -117.9211 | 150' x 28 & 150' x 24' | Gravel | Off Hwy Turn Outs | Parking Equip & Material |

| Site # | Use Type | County | Land Status/ Ownership | Latitude | Longitude | Dimensions | Surface | Current Use | Proposed Use |
|---|---|---|---|---|---|---|---|---|---|
| I-116-03 | Laydown | Inyo | BLM | 36.348714 | -117.913252 | 75 x 200 | Dirt | Turn Out | Parking Equip & Material |
| I-115-04 | Staging Area | Inyo | BLM | 36.529075 | -117.911462 | 50 x 100 | Dirt | Turn Out | Parking Equip & Material |
| I-120-04 | Laydown | Inyo | Inyo | 35.932 | -117.9092 | 216' x 121' | Gravel | Lg Vacant Rocked area | Parking Equip & Material |
| I-120-03 | Laydown | Inyo | BLM | 35.8809 | -117.8888 | 415' x 40 | Gravel | Turn Out | Parking Equip & Material |
| I-115-03 | Laydown | Inyo | BLM | 36.505885 | -117.888512 | 75 x 175 | Dirt / Gravel | Turn Out | Parking Equip & Material |
| I-116-04 | Laydown | Inyo | BLM | 36.374726 | -117.884309 | 50 x 350 | Dirt / Gravel | Turn Out | Parking Equip & Material |
| I-120-02 | Laydown | Inyo | BLM | 35.8691 | -117.8813 | 319' x 121' | Gravel | Turn Out | Parking Equip & Material |
| I-115-02 | Laydown | Inyo | BLM | 36.49908 | -117.881199 | 75 x 250 | Dirt | Turn Out | Parking Equip & Material |
| I-120-01 | Laydown | Inyo | State | 35.8489 | -117.875 | 520' x 39' | Gravel | Turn Out | Parking Equip & Material |
| K-101-02 | Laydown | Inyo | Inyo | 35.7995 | -117.8696 | 96' x 96' | Gravel | SBA Cell Site 800-487-7483 info | Parking Equip & Material |
| I-115-01 | Laydown | Inyo | BLM | 36.486703 | -117.866523 | 100 x 150 | Dirt / Gravel | Parking, open territory | Parking Equip & Material |
| K-101-01 | Laydown | Kern | BLM | 35.6928 | -117.865 | 387' x 419' x 267' | Gravel | Prior Storage & Staging | Staging & Storage |
| I-116-05 | Laydown | Inyo | BLM | 36.407828 | -117.848802 | 50 x 100 | Dirt | Turn Out | Parking Equip & Material |
| I-116-06 | Laydown | Inyo | BLM | 36.428981 | -117.824795 | 175 x 300 | Dirt | Open territory | Parking Equip & Material |

| Site # | Use Type | County | Land Status/ Ownership | Latitude | Longitude | Dimensions | Surface | Current Use | Proposed Use |
|---|---|---|---|---|---|---|---|---|---|
| K-102-04 | Staging Area | Kern | Kern | 35.6495 | -117.8151 | About 175' x 50 + | Gravel | County Maintenance Yard | Parking Equip & Material |
| K-102-01 | Laydown | Kern | Kern | 35.6446 | -117.814 | N/A | Paved | County Senior Center - Parking Lot | Vehicle Parking Only |
| K-102-02 | Laydown | Kern | Kern | 35.647186 | -117.812263 | 100 x 150 | Gravel & Dirt | Parking | Equipment and Material |
| K-102-03 | Laydown | Kern | Kern | 35.647644 | -117.810441 | 100 x 250 | Dirt, Gravel & AC | Parking Area | Equipment and Material |
| K-103-04 | Laydown | Kern | Kern | 35.651703 | -117.769102 | 40 x 300 | Dirt | None, no parking sign | Equipment and Material |
| K-103-02 | Laydown | Kern | Kern | 35.650871 | -117.767342 | 100 x 300 | Dirt | Vacant Lot | Equipment and Material |
| K-105-01 | Laydown | Kern | BLM | 35.549643 | -117.714952 | 50 x 200 | Dirt | Drop off area for ATV's | Equipment and Material |
| K-103-01 | Laydown | Kern | Kern | 35.649339 | -117.714481 | 300 x 300 | Gravel | Open area Concrete Plant | Equipment and Material |
| K-103-03 | Laydown | Kern | Kern | 35.651663 | -117.704181 | 200 x 200 | Dirt | Vacant Lot | Equipment and Material |
| K-103-05 | Laydown | Kern | Kern | 35.648546 | -117.692034 | 125 x 50 | Dirt | Vacant lot next to node site / office | Equipment and material storage. |
| K-103-06 | Laydown | Kern | Kern | 35.648635 | -117.691868 | 150 x 60 | Concrete | Old Salon with Parking in the rear | Equipment, Material storage, node site. |
| K-104-01 | Laydown | Kern | Kern | 35.594582 | -117.688753 | 100 x 100 x 100 | Gravel | Vacant | Equipment and Material |

| Site # | Use Type | County | Land Status/ Ownership | Latitude | Longitude | Dimensions | Surface | Current Use | Proposed Use |
|---|---|---|---|---|---|---|---|---|---|
| K-104-03 | Laydown | Kern | Kern | 35.6219 | -117.6749 | 25' x 70' | Dirt & Gravel | COUNTY PROPERTY Well | Material Storage |
| K-104-02 | Laydown | Kern | Kern | 35.596 | -117.6706 | 100' x 215' | Gravel | COUNTY PROPERTY | Material Storage |
| K-104-06 | Laydown | Kern | Kern | 35.632888 | -117.669979 | 140 x 400 | Dirt/Sand | Vacant, some parking | Equipment and Material |
| K-104-04 | Laydown | Kern | Military | 35.629146 | -117.669403 | 150 x 150 | Dirt | Vacant | Equipment and Material |
| K-106-02 | Laydown | Kern | BLM | 35.511142 | -117.668773 | 150 x 250 | Gravel | Cal Trans Storage | Equipment and Material |
| K-104-05 | Laydown | Kern | Military | 35.6295 | -117.6685 | 2ea at 200' x 150' | Gravel & Dirt | Vacant Fenced County Property | Parking Equip & Material |
| K-107-01 | Laydown | Kern | BLM | 35.452629 | -117.654431 | 150 x 450 | Gravel | Cal Trans Storage | Equipment and Material |
| K-107-02 | Laydown | Kern | BLM | 35.4529 | -117.6541 | 500 x 125 | Gravel | hwy Shoulder | Equipment and Material |
| K-106-01 | Laydown | Kern | BLM | 35.473595 | -117.653751 | 140 x 140 | Gravel | Cal Trans Storage | Equipment and Material |
| K-109-03 | Staging Area | Kern | Kern | 35.003064 | -117.651956 | 500 x 150 | Dirt | Vacant | Equipment and Material |
| K-109-02 | Staging Area | Kern | Kern | 34.996611 | -117.650893 | 150 x 85 | AC | Parking Lot | Equipment and Material |
| K-109-01 | Staging Area | Kern | Kern | 34.995824 | -117.649978 | 150 x 150 | AC | Parking Lot | Equipment and Material |
| K-108-02 | Laydown | Kern | BLM | 35.379022 | -117.645497 | 450 x 60 | Gravel | Cal Trans Storage | Equipment and Material |

| Site # | Use Type | County | Land Status/ Ownership | Latitude | Longitude | Dimensions | Surface | Current Use | Proposed Use |
|---|---|---|---|---|---|---|---|---|---|
| K-108-01 | Laydown | Kern | Kern | 35.371619 | -117.632051 | 200 x 200 | Dirt/Gravel | Vacant, some parking | Equipment and Material |
| S-101-03 | Laydown | San Bern | BLM | 35.326685 | -117.613931 | 400 x 50 | Gravel | Cal Trans Storage | Equipment and Material |
| S-101-02 | Laydown | San Bern | San Bernardino | 35.300578 | -117.612948 | 150 x 150 | Dirt | Off Load area for ATVs | Equipment and Material |
| S-101-01 | Laydown | San Bern | BLM | 35.258089 | -117.612742 | 60 x 400 | Gravel | Cal Trans Storage | Equipment and Material |
| S-102-01 | Laydown | San Bern | BLM | 35.175401 | -117.592202 | 100 x 300 | Dirt | Drop off area for ATV's | Equipment and Material |
| S-103-02 | Laydown | San Bern | San Bernardino | 35.076648 | -117.562391 | 150 x 60 | Gravel | Vacant Area, parking | Equipment and Material |
| S-103-01 | Laydown | San Bern | San Bernardino | 35.0276 | -117.5513 | 100 x 40 | Gravel | Shoulder | Equipment and Material |
| S-105-03 | Staging Area | San Bern | San Bernardino | 34.991784 | -117.539141 | 400 x 400 | Dirt | Vacant Area, parking | Equipment and Material |
| S-105-02 | Laydown | San Bern | BLM | 34.980351 | -117.477977 | 50 x 1000 | AC & Gravel | Cal Trans Storage | Equipment and Material |
| S-105-01 | Laydown | San Bern | BLM | 34.964062 | -117.446009 | 75 x 800 | Dirt | Fut W bound lanes | Equipment and Material |
| S-106-02 | Laydown | San Bern | BLM | 34.944655 | -117.401061 | 40 x 40 | AC & Dirt | Fut road, N side | Equipment and Material |
| S-106-01 | Laydown | San Bern | San Bernardino | 34.928119 | -117.351035 | 30 x 400 | Dirt | Wide/turn out area | Equipment and Material |
| S-107-05 | Laydown | San Bern | San Bernardino | 34.924605 | -117.328242 | 40 x 300 | Gravel | Wide/turn out area | Equipment and Material |
| S-107-04 | Laydown | San Bern | San Bernardino | 34.923976 | -117.297716 | 150 x 150 | AC & Dirt | Fut road, N side | Equipment and Material |

| Site # | Use Type | County | Land Status/ Ownership | Latitude | Longitude | Dimensions | Surface | Current Use | Proposed Use |
|---|---|---|---|---|---|---|---|---|---|
| S-107-03 | Laydown | San Bern | San Bernardino | 34.922751 | -117.259161 | 150 x 150 | AC & Dirt | Fut road, N side | Equipment and Material |
| S-107-02 | Laydown | San Bern | San Bernardino | 34.921853 | -117.228316 | 40 x 200 | Gravel | Parking Area | Equipment and Material |
| S-107-01 | Laydown | San Bern | San Bernardino | 34.921619 | -117.200911 | 50 x 300 | Dirt & Gravel | Wide area/driveway | Equipment and Material |
| S-108-01 | Laydown | San Bern | San Bernardino | 34.921927 | -117.181608 | 160 x 100 | Dirt & Concrete | Vacant Area | Equipment and Material |
| S-108-02 | Laydown | San Bern | San Bernardino | 34.921984 | -117.141461 | 700 x 30 | Dirt | Wide spot, turn out | Equipment and Material |
| S-109-02 | Laydown | San Bern | San Bernardino | 34.876731 | -117.118776 | 250 x 200 | Dirt & Gravel | Vacant Area | Equipment and Material |
| S-109-01 | Laydown | San Bern | San Bernardino | 34.873182 | -117.117858 | 180 x 50 | dirt | Vacant Corner Lot | Equipment and Material |
| S-109-03 | Laydown | San Bern | San Bernardino | 34.884764 | -117.085082 | 50 x 150 | Dirt | Vacant Area | Equipment and Material |
| S-109-05 | Laydown | San Bern | San Bernardino | 34.885921 | -117.080357 | 400 x 400 | Dirt | Vacant Area | Equipment and Material |
| S-109-04 | Laydown | San Bern | San Bernardino | 34.885759 | -117.078563 | 300 x 150 | Dirt | Vacant Lot | Equipment and Material |
| S-105 | Staging Area | SB | San Bernardino | 34.991905° | -117.539751° | 60 x 100 | AC | Unused Motel Parking Lot | Material and Equipment Storage |
| S-105 | Staging Area | SB | San Bernardino | 34.993587° | -117.540532° | 200 x 60 | AC | Unused Motel Parking Lot | Material and Equipment Storage |
| K-122 | Staging Area | Kern | Kern | 35.007368° | -117.649101° | 40 x 150 | AC | Unused Parking Lot | Material and Equipment Storage |

| Site # | Use Type | County | Land Status/ Ownership | Latitude | Longitude | Dimensions | Surface | Current Use | Proposed Use |
|---|---|---|---|---|---|---|---|---|---|
| K-122 | Staging Area | Kern | Kern | 35.001367° | -117.650428° | 75 x 100 | AC / Dirt | Abandoned Motel Parking Lot | Material and Equipment Storage |
| K-103 | Staging Area | Kern | Kern | 35.001129° | -117.652058° | 65 x 150 | AC | Abandoned Telephone Yard | Material and Equipment Storage |
| K-103 | Staging Area | Kern | Kern | 35.622824° | -117.680799° | 70 x 100 | Dirt | Materials and Parking for Water Company | Material and Equipment Storage |
| M-118 | Staging Area | Mono | Mono | 36.048072° | -117.946633° | 75x75 / 100x100 | Dirt / AC | Material Storage / Parking | Material and Equipment Storage |
| I-116 | Staging Area | Inyo | Inyo | 36.305573° | -118.021829° | 25 x 200 | AC | Unused Parking | Material and Equipment Storage |
| M-120 | Staging Area | Mono | US Forest Service | 37.560648° | -118.673182° | 40 x 300 | AC | Staging of bulk materials | Material and Equipment Storage |
| M-111 | Staging Area | Mono | Local Government | 37.954048° | -119.106940° | 40 x 300 | AC | Unused AC Road | Material and Equipment Storage |
| M-107 | Staging Area | Mono | BLM | 38.304614° | -119.212833° | 75 x 300 | AC | Bulk Material Staging | Material and Equipment Storage |

**SAN BERNARDINO**

**S-101-03**

**S-101-02**

35.300578
35.300578, -117.612948
Image U.S. Geological Survey
Google
Imagery Date: Apr 1, 2008
35°18'02.50" N 117°36'44.85" W elev 3195 ft
Eye alt 4046 ft

9 1:37PM

**S-101-01**

35.258089
35.258089, -117.612742
Image © 2011 DigitalGlobe
Google
Imagery Date: May 1, 2006
35°15'27.01" N 117°36'40.48" W elev 3043 ft
Eye alt 4883 ft

9 1:45PM

**S-102-01**

35.175401
35.175401, -117.592202
Image U.S. Geological Survey
Google
Imagery Date: Apr 1, 2008
35°10'31.82" N 117°35'30.20" W elev 2790 ft
Eye alt 3554 ft

9 1:55PM

**S-103-02**

35.076648
35.076648, -117.562391
Image U.S. Geological Survey
Google
Imagery Date: Apr 1, 2008
35°04'37.13" N 117°33'42.53" W elev 2683 ft
Eye alt 3416 ft

9 2:07PM

**S-103-01**


Farmington Rd Possible Staging 35.027619 -117.551311
© 2010 Google
Image County of San Bernardino
Google
Imagery Date: Feb 1, 2009
lat 35.027661° lon -117.551082° elev 2503 ft
Eye alt 2945 ft

U.S. 395
©2010 Google
Eye alt 2512 ft

**S-105**

Possible Staging Area
SA16
Image County of San Bernardino
© 2011 Google
©2010 Google
Imagery Date: 1/31/2009
1995
lat 34.991869° lon -117.539902° elev 2481 ft
Eye alt 3477 ft

California 58
Exit Street View
MOTEL
Possible Staging Area
© 2011 Google
© 2011 Google
©2010 Google
Report a problem
lat 34.992029° lon -117.539677° elev 2481 ft
Eye alt 2488 ft

**S-105**

Possible Staging Area
Image County of San Bernardino
© 2011 Google
©2010 Google
Imagery Date: 1/31/2009
1995
lat 34.993489° lon -117.540581° elev 2476 ft
Eye alt 4004 ft

Exit Street View
Possible Staging Area
© 2011 Google
© 2011 Google
©2010 Google
Report a problem
lat 34.993583° lon -117.540883° elev 2503 ft
Eye alt 2485 ft

**S-105-03**

r Junction
34.991784
34.991784, -117.539141
Image County of San Bernardino
Google
Imagery Date: Feb 1, 2009
34°59'31.69" N 117°32'20.44" W elev 2477 ft
Eye alt 3634 ft

9 2:25PM

**S-105-02**

34.980351
34.980351, -117.477977
Image County of San Bernardino
© 2010 Google
Google
Imagery Date: Feb 1, 2009
34°58'49.74" N 117°28'42.02" W elev 2462 ft
Eye alt 4938 ft

9 4:02PM

**S-105-01**

34.964062
34.964062, -117.446009
Image County of San Bernardino
© 2010 Google
Google
Imagery Date: Feb 1, 2009
34°57'47.99" N 117°26'43.33" W elev 2442 ft
Eye alt 4245 ft

9 3:55PM

**S-106-02**

34.944655
34.944655, -117.401061
Image County of San Bernardino
Google
Imagery Date: Feb. 1, 2009
34°56'40.76" N 117°24'03.82" W elev 2345 ft
Eye alt 3272 ft

9 3:47PM

**S-106-01**


34.928119
34.928119, -117.351035
Image County of San Bernardino
© 2010 Google
Google
Imagery Date: Feb 1, 2009
34°55'40.53" N 117°20'59.02" W elev 2296 ft
Eye alt 3688 ft

9 3:41PM

**S-107-05**

34.924605
34.924605, -117.328242
Image County of San Bernardino
© 2010 Google
Google
Imagery Date: Feb 1, 2009
34°55'26.70" N 117°19'38.44" W elev 2293 ft
Eye alt 3771 ft

9 3:35PM

**S-107-04**

34.923976
34.923976, -117.297716
Image County of San Bernardino
Google
Imagery Date: Feb 1, 2009
34°55'24.88" N 117°17'51.78" W elev 2278 ft
Eye alt 3025 ft

9 3:30PM

**S-107-03**

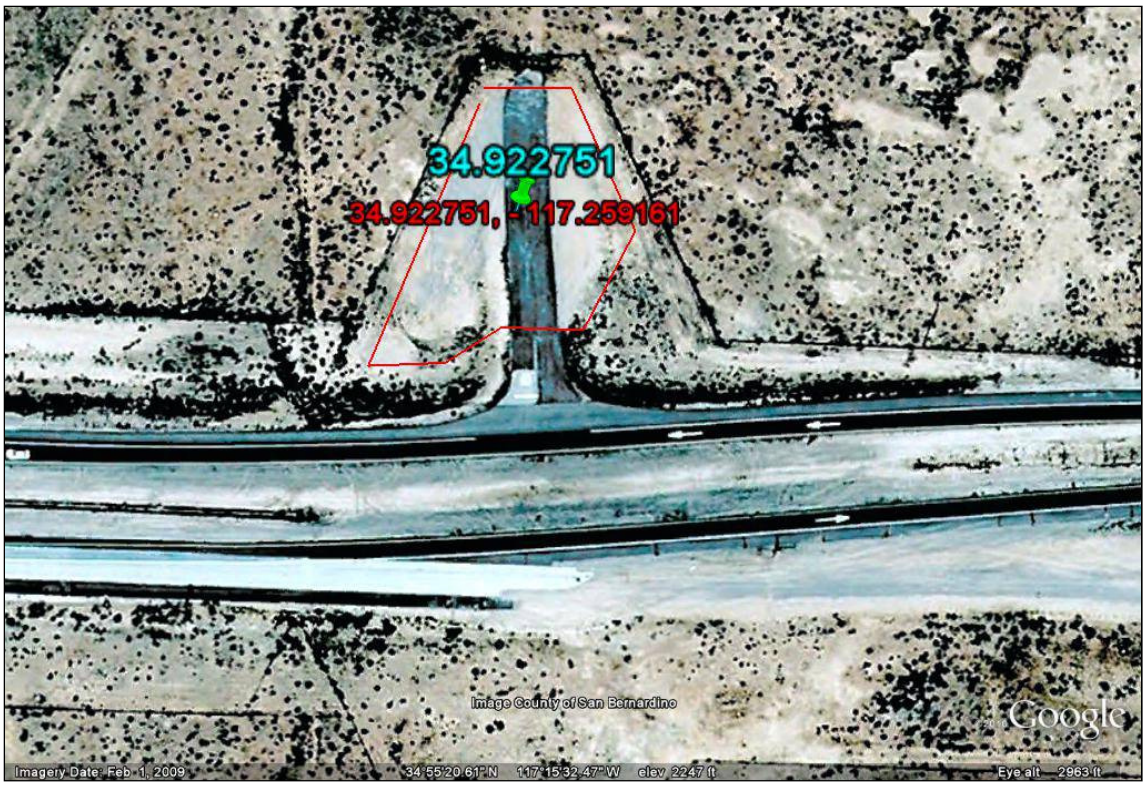
34.922751
34.922751, -117.259161
Image County of San Bernardino
Google
Imagery Date: Feb 1, 2009
34°55'20.61" N 117°15'32.47" W elev 2247 ft
Eye alt 2963 ft

9 3:24PM

**S-108-02**


34.921984
34.921984, -117.141461
Image County of San Bernardino
© 2010 Google
Google
Imagery Date: Feb 1, 2009
34°55'13.89" N 117°08'19.79" W elev 2180 ft
Eye alt 4290 ft

9 3:03PM

**S-108-01**

34.921927
34.921927, -117.181608
Image County of San Bernardino
Google
Imagery Date: Feb 1, 2009
34°55'19.12" N 117°10'52.60" W elev 2191 ft
Eye alt 2774 ft

10 11:33AM

**S-107-02**

34.921853
34.921853, - 117.228316
Image County of San Bernardino
Google
Imagery Date: Feb 1, 2009
34°55'20.42" N 117°13'39.61" W elev 2225 ft
Eye alt 2950 ft

TRY MARKET TRUCK STOP
MARKET
9 3:16PM

**S-107-01**

34.921619
34.921619, -117.200911
Image County of San Bernardino
Google
Imagery Date: Feb 1, 2009
34°55'18.76" N 117°12'01.98" W elev 2203 ft
Eye alt 3073 ft

9 3:11PM

**S-109-05**

34.885921
34.885921, -117.080357
34.885759
Image County of San Bernardino
© 2010 Google
Google
Imagery Date: Feb 1, 2009
34°53'09.52" N 117°04'49.43" W elev 2225 ft
Eye alt 3754 ft

10 10:37 AM

**S-109-04**

34.885759
34.885759, -117.078563
Image County of San Bernardino
Google
Imagery Date: Feb 1, 2009
34°53'08.86" N 117°04'41.33" W elev 2227 ft
Eye alt 3257 ft

10 10:33 AM

**S-109-03**

34.884764
34.884764, -117.085082
Image County of San Bernardino
Google
Imagery Date: Feb 1, 2009
34°53'04.69" N 117°05'05.65" W elev 2232 ft
Eye alt 2668 ft

10:41 AM

**S-109-02**

34.876731
34.876731, -117.118776
Image County of San Bernardino
Google
Imagery Date: Feb 1, 2009
34°52'36.63" N 117°07'05.80" W elev 2240 ft
Eye alt 2842 ft

10 10:54 AM

**S-109-01**

34.873182
34.873182, -117.117858
Image County of San Bernardino
Google
Imagery Date: Feb 1, 2009
34°52'22.97" N 117°07'03.42" W elev 2250 ft
Eye alt 2842 ft

10 10:48 AM

**KERN COUNTY**

**K-103-04**

**K-103-05**

35.648546 -117.692034
© 2011 Google
Image U.S. Geological Survey
Google
Imagery Date: 3/31/2008
1994
35°38'55.06" N 117°41'31.07" W elev 2304 ft
Eye alt 3110 ft

**K-103-06**

35.648635 -117.691868
© 2011 Google
Google
Image U.S. Geological Survey
Imagery Date: 3/31/2008
1994
35°38'54.42" N 117°41'31.14" W elev 2304 ft
Eye alt 3129 ft

Hair
Affair
701 N. Balsam
Full
Service
Salon

**K-104-05**

35.6295 -117.6685
© 2011 Google
Image U.S. Geological Survey
Imagery Date: 3/31/2008
1995
35°37'44.84" N 117°40'04.94" W elev 2295 ft
Eye alt 3640 ft
Google

**K-101-01**


35.6928 -117.8650
Image U.S. Geological Survey
© 2011 Google
Google
Imagery Date: 3/31/2008
1994
35°41'34.08" N 117°51'54.00" W elev 2471 ft
Eye alt 5752 ft

**K-101-02**

35.7995 -117.8696
Image U.S. Geological Survey
© 2011 Google
Google
Imagery Date: 3/31/2008
1994
35°47'57.32" N 117°52'09.98" W elev 2447 ft
Eye alt 3637 ft

**K-103-03**

35.651663
35.651663, -117.704181
Image USDA Farm Service Agency
Image © 2011 DigitalGlobe
Image U.S. Geological Survey
Google
Imagery Dates: Dec 15, 2004 - May 25, 2009
35°39'05.16" N 117°42'13.45" W elev 2318 ft
Eye alt 3032 ft

riage Inn
9 11:52 AM

**K-103-02**

35.650871
35.650871, -117.767342
Image USDA Farm Service Agency
Image U.S. Geological Survey
Google
Imagery Dates: Apr 1, 2008 - May 25, 2009
35°39'04.11" N 117°45'59.50" W elev 2407 ft
Eye alt 3495 ft

9 11:33 AM

**K-103-01**

35.649339
35.649339, -117.714481
Image USDA Farm Service Agency
Image U.S. Geological Survey
Google
Imagery Dates: Apr 1, 2008 - May 25, 2009
35°39'02.48" N 117°42'53.37" W elev 2336 ft
Eye alt 4806 ft

9 11:45 AM

**K-102-03**

35.647644
35.647644, -117.810441
Image U.S. Geological Survey
Google
Imagery Date: Apr 1, 2008
35°38'50.70" N 117°48'35.57" W elev 2435 ft
Eye alt 3322 ft

9 11:06 AM

**K-102-02**

35.647186
35.647186, -117.812263
Inyokern
Image U.S. Geological Survey
Google
Imagery Date: Apr 1, 2008
35°38'50.43" N 117°48'44.14" W elev 2433 ft
Eye alt 3033 ft

9 11:01AM

**K-102-01**


35.6446 -117.8140
© 2011 Google
© 2011 Europa Technologies
Image U.S. Geological Survey
©2010 Google
Imagery Date: 3/31/2008
1994
35°38'39.69" N 117°48'50.45" W elev 2443 ft
Eye alt 2920 ft

**K-102-04**

35.6495 -117.8151
© 2011 Google
© 2011 Europa Technologies
Image U.S. Geological Survey
Google
Imagery Date: 3/31/2008
1994
35°38'57.52" N 117°48'54.48" W elev 2428 ft
Eye alt 3152 ft

**K-103**

500 W. Ridgecrest Blvd
500 Ridgecrest Blvd, Ridgecrest, CA 93555
Possible Staging Area
Image U.S. Geological Survey
© 2011 Google
©2010 Google
Imagery Date: 3/31/2008 1994
lat 35.622898° lon -117.680163° elev 2317 ft
Eye alt 3395 ft

501 West Ridgecrest Boulevard
Exit Street View
500 W. Ridgecrest Blvd
500 Ridgecrest Blvd, Ridgecrest, CA 93555
© 2011 Google
© 2011 Google
©2010 Google
Report a problem
lat 35.622709° lon -117.680117° elev 2317 ft
Eye alt 2327 ft

**K-103**

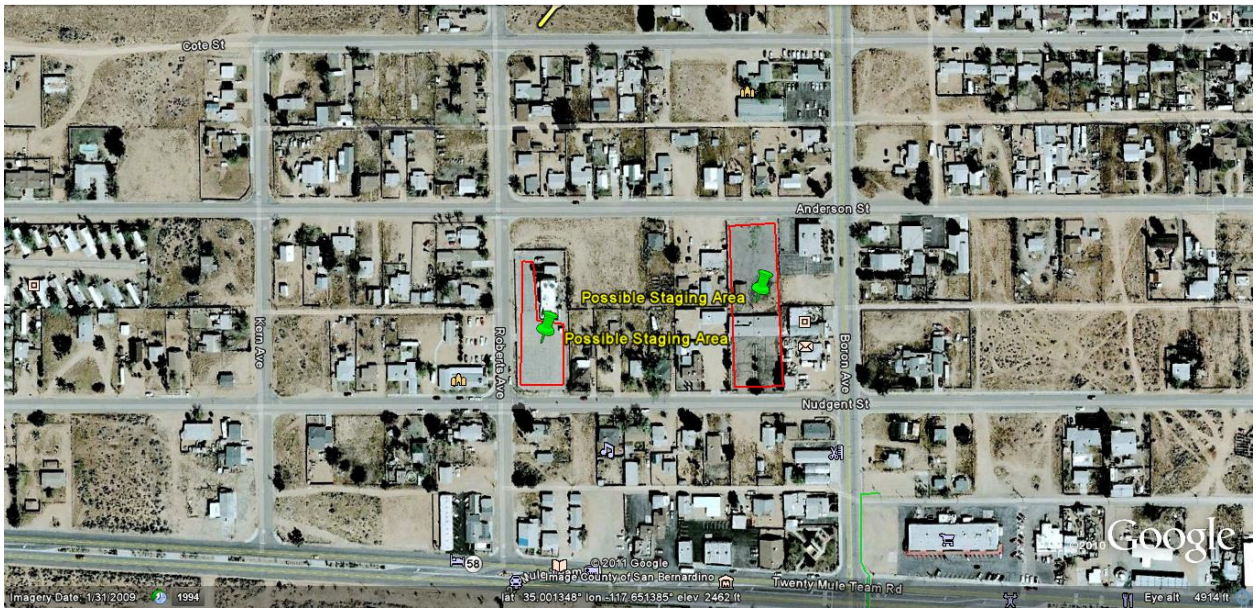
Cote St
Anderson St
Possible Staging Area
Possible Staging Area
Kiowa Ave
Roberts Ave
Baron Ave
Nudgent St
58
Twenty Mule Team Rd
© 2011 Google
Image County of San Bernardino
Google
Imagery Date: 1/31/2009 1994
lat 35.001348° lon -117.651385° elev 2462 ft
Eye alt 4914 ft

12181 Roberts Avenue
Exit Street View
Possible Staging Area
© 2011 Google
© 2011 Google
©2010 Google
Report a problem
lat 35.001657° lon -117.651935° elev 2461 ft
Eye alt 2468 ft

**K-104-06**

35.632888
35.632888, -117.669979
Image U.S. Geological Survey
©2010 Google
Imagery Date: Apr 1, 2008
35°37'57.36" N 117°40'05.85" W elev 2295 ft
Eye alt 3862 ft

9 12:02 PM

**K-104-04**

35.629146
35.629146, -117.669403
Image U.S. Geological Survey
Google
Imagery Date: Apr 1, 2008
35°37'45.61" N 117°40'05.16" W elev 2296 ft
Eye alt 3811 ft

9 12:20PM

**K-104-03**

300 Ridgecrest Boulevard
County Well Possible Small Staging area to S Side betwek Parking lot and Fenceline
35.6219 -117.6749
35.6215 -117.6752
35.6215 -117.6752 Ridgecrest Community Senior Ctr
© 2010 Google
Image U.S. Geological Survey
© 2010 Europa Technologies
164 ft
Imagery Date: Apr 1, 2008
lat 35.621724° lon -117.675004° elev 2302 ft
Eye alt 2895 ft
©2010 Google

**K-104-02**

E Hartley Ave
35.5960 -117.6706
35.5960 -0117.6706 Ridgecrest County Property Large Fenced Area
College Heights Blvd N & S
© 2010 Google
©2010 Google
Imagery Date: Apr 1, 2008
Image U.S. Geological Survey

**K-104-01**

35.594582
35.594582, -117.688753
Image U.S. Geological Survey
Google
Imagery Date: Apr 1, 2008
35°35'40.37" N 117°41'19.22" W elev 2383 ft
Eye alt 2872 ft

29 11:44 AM

**K-105-01**

35.549643
35.549643, -117.714952
Google
Image U.S. Geological Survey
Imagery Date: Apr 1, 2008
35°33'01.80" N 117°42'51.05" W elev 2883 ft
Eye alt 4167 ft

9 12:39PM

**K-106-02**

35.511142
35.511142, -117.668773
Image U.S. Geological Survey
Google
Imagery Date: Apr 1, 2008
35°30'39.65" N 117°40'05.54" W elev 3207 ft
Eye alt 4322 ft

9 12:49PM

**K-106-01**

35.473595
35.473595, -117.653751
Image U.S. Geological Survey
Google
Imagery Date: Apr 1, 2008
35°28'25.43" N 117°39'09.86" W elev 3461 ft
Eye alt 4702 ft

9 12:56PM

**K-107-02**

Extra Large Possible Staging Area East side Hwy395 about 17 Miles South of Ridgecrest
U.S. 395
395
Image U.S. Geological Survey
© 2010 Google
Google
Imagery Date: Apr 1, 2008
lat 35.452790° lon -117.650455° elev 3404 ft
Eye alt 6734 ft

**K-107-01**

35.452629
35.452629, -117.654431
Image U.S. Geological Survey
Google
Imagery Date: Apr 1, 2008
35°27'10.12" N 117°39'13.64" W elev 3450 ft
Eye alt 4785 ft

9 1:03PM

**K-108-02**

35.379022
35.379022, -117.645497
Image U.S. Geological Survey
Google
Imagery Date: Apr 1, 2008
35°22'45.02" N 117°38'41.59" W elev 3413 ft
Eye alt 42.10 ft

PRAXIS
9 1:16PM

**K-108-01**

35.376119
35.371619, -117.632051
Image U.S. Geological Survey
Google
Imagery Date: Apr 1, 2008
35°22'18.58" N 117°37'52.56" W elev 3541 ft
Eye alt 4551 ft

9 1:21PM

**K-109-03**

35.003064
35.003064, -117.651956
Image County of San Bernardino
Google
Imagery Date: Feb 1, 2009
35°00'12.29" N 117°39'03.87" W elev 2453 ft
Eye alt 3316 ft

10 9:46 AM

**K-109-02**

34.996611
34.996611, -117.650893
Image County of San Bernardino
Google
Imagery Date: Feb 1, 2009
34°59'48.39" N 117°39'02.48" W elev 2473 ft
Eye alt 2984 ft

10 9:31AM

**K-109-01**

34.995824 -117.649978
© 2011 Google
Image County of San Bernardino
Google
Imagery Date: 1/31/2009
1994
34°59'44.74" N 117°38'59.75" W elev 2478 ft
Eye alt 3319 ft

10 9:07 AM

**K-109-01**

**K-122**

Possible Staging Area
Daisy St
Esther St
Sage St
Belle Ln
Carmichael St
Golden St
Boron Ave
© 2011 Google
Image County of San Bernardino
©2010 Google
Imagery Date: 1/31/2009 1994
lat 35.006674° lon -117.648641° elev 2454 ft
Eye alt 4727 ft

**K-122**

Cote St
Anderson St
Possible Staging Area
Possible Staging Area
Kern Ave
Roberts Ave
Boron Ave
Nudgent St
58
© 2011 Google
Image County of San Bernardino
Twenty Mule Team Rd
Google
Imagery Date: 1/31/2009
1994
lat 35.001348° lon -117.651385° elev 2462 ft
Eye alt 4914 ft

**INYO COUNTY**

**I-103-04**

**I-112-01**

36.732668 -118.143758
Image © 2011 GeoEye
© 2011 Google
©2010 Google
Imagery Date: 7/7/2010
1987
36°43'58.02" N 118°08'35.64" W elev 3830 ft
Eye alt 6087 ft

**I-116-01**

Staging Area 24
GPS.MotionX.com
MotionX news & updates
© 2011 Google
Image © 2011 GeoEye
MotionX by Fullpower
Google
Imagery Date: 10/8/2010
1994
lat 36.323848° lon -117.951912° elev 3609 ft
Eye alt 5139 ft

**I-116-02**

Staging Area 23
GPS.MotionX.com
MotionX news & updates
© 2011 Google
Image © 2011 GeoEye
MotionX by Fullpower
Google
Imagery Date: 10/8/2010
1994
lat 36.325591° lon -117.944100° elev 3646 ft
Eye alt 5063 ft

**I-116-03**

Staging Area 22
GPS.MotionX.com
MotionX news & updates
© 2011 Google
Image © 2011 GeoEye
MotionX by Fullpower
©2010 Google
Imagery Date: 10/8/2010
1994
lat 36.348714° lon -117.913252° elev 3659 ft
Eye alt 4545 ft

**I-116-04**

Staging Area 21
GPS.MotionX.com
MotionX news & updates
© 2011 Google
Image © 2011 GeoEye
MotionX by Fullpower
©2010 Google
Imagery Date: 10/8/2010
1994
lat 36.374726° lon -117.884309° elev 3657 ft
Eye alt 5243 ft

**I-116-05**


Staging Area 20
GPS.MotionX.com
MotionX news & updates
© 2011 Google
Image © 2011 GeoEye
MotionX by Fullpower
©2010 Google
Imagery Date: 10/8/2010
1994
lat 36.407828° lon -117.848802° elev 3688 ft
Eye alt 4082 ft

**I-116-06**

Staging Area 19
GPS.MotionX.com
MotionX news & updates
© 2011 Google
Image USDA Farm Service Agency
MotionX by Fullpower
©2010 Google
Imagery Date: 5/24/2009
1994
lat 36.428981° lon -117.824795° elev 3805 ft
Eye alt 4688 ft

**I-115-01**

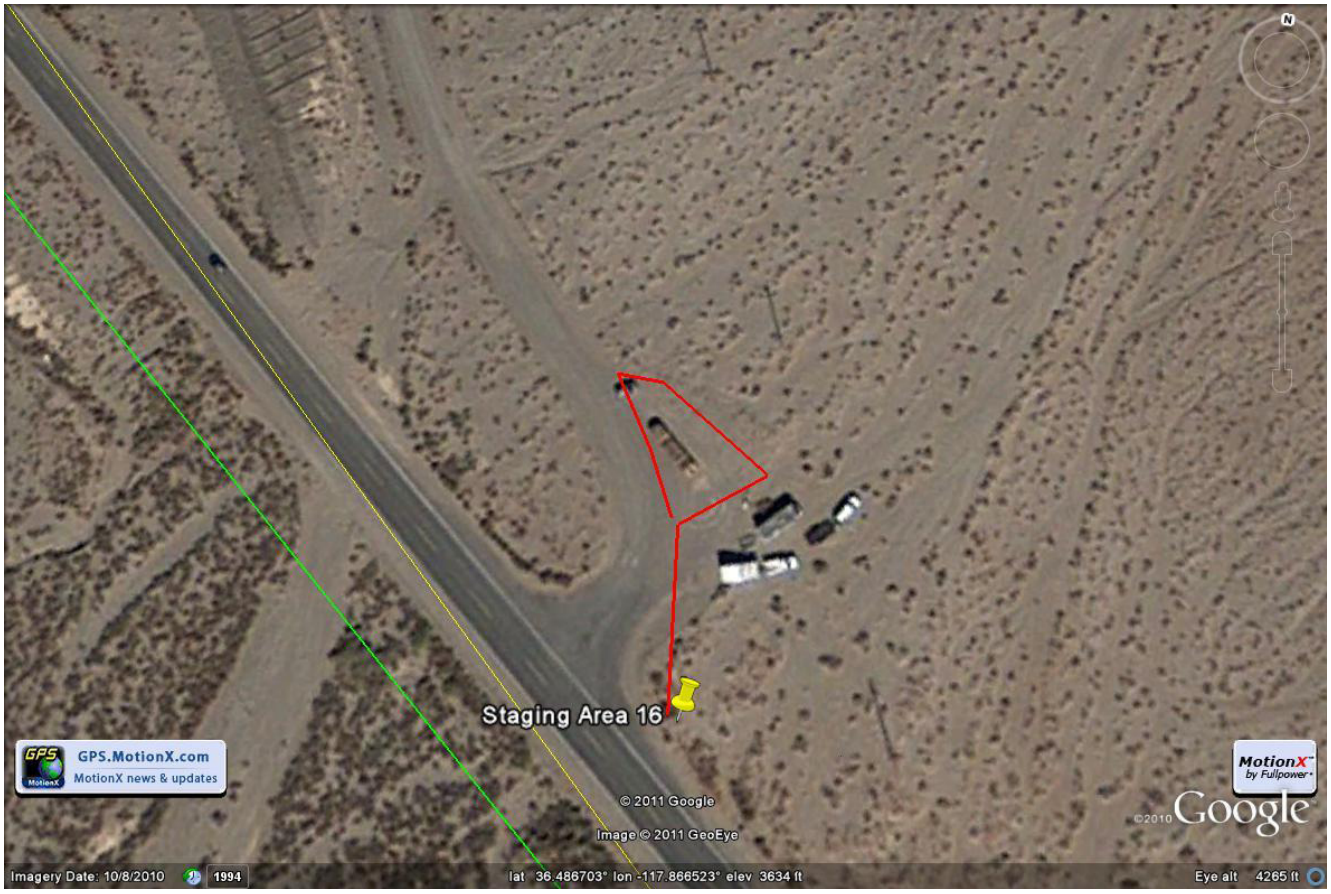
Staging Area 16
GPS.MotionX.com
MotionX news & updates
© 2011 Google
Image © 2011 GeoEye
MotionX by Fullpower
©2010 Google
Imagery Date: 10/8/2010
1994
lat 36.486703° lon -117.866523° elev 3634 ft
Eye alt 4265 ft

**I-115-02**

Staging Area 15
GPS.MotionX.com
MotionX news & updates
© 2011 Google
Image © 2011 GeoEye
MotionX by Fullpower
©2010 Google
Imagery Date: 10/8/2010
1993
lat 36.499080° lon -117.881199° elev 3661 ft
Eye alt 4393 ft

**I-115-03**

Staging Area 14
GPS.MotionX.com
MotionX news & updates
© 2011 Google
Image © 2011 GeoEye
MotionX by Fullpower
©2010 Google
Imagery Date: 10/8/2010
1993
lat 36.505885° lon -117.888512° elev 3734 ft
Eye alt 4086 ft

**I-115-04**

Staging Area 13
GPS.MotionX.com
MotionX news & updates
© 2011 Google
Image © 2011 GeoEye
MotionX by Fullpower
©2010 Google
Imagery Date: 10/8/2010
1993
lat 36.529075° lon -117.911462° elev 3652 ft
Eye alt 4169 ft

**I-114-01**

Staging Area 12
GPS.MotionX.com
MotionX news & updates
© 2011 Google
Image © 2011 GeoEye
MotionX by Fullpower
©2010 Google
Imagery Date: 10/8/2010
1993
lat 36.548224° lon -117.939434° elev 3669 ft
Eye alt 4386 ft

**I-114-02**

Staging Area 11
GPS.MotionX.com
MotionX news & updates
© 2011 Google
Image © 2011 DigitalGlobe
Imagery Date: 1/19/2005
1993
lat 36.565098° lon -117.957502° elev 3672 ft
Eye alt 4568 ft
©2010 Google

**I-114-03**

Staging Area 10
GPS.MotionX.com
MotionX news & updates
© 2011 Google
Image © 2011 GeoEye
Image © 2011 DigitalGlobe
Imagery Date: 6/26/2010
1993
lat 36.578588° lon -117.973984° elev 3666 ft
Eye alt 4447 ft
MotionX by Fullpower
©2010 Google

**I-114-06**

Staging Area 9
GPS.MotionX.com
MotionX news & updates
© 2011 Google
Image © 2011 GeoEye
Imagery Date: 6/26/2010
1993
lat 36.591416° lon -117.988000° elev 3675 ft
Eye alt 4901 ft
MotionX by Fullpower
©2010 Google

**I-114-07**

Staging Area 8
GPS.MotionX.com
MotionX news & updates
© 2011 Google
Image © 2011 GeoEye
MotionX by Fullpower
©2010 Google
Imagery Date: 7/7/2010
1993
lat 36.594254° lon -117.991450° elev 3675 ft
Eye alt 4901 ft

**I-114-08**

Staging Area 7
GPS.MotionX.com
MotionX news & updates
© 2011 Google
Image © 2011 GeoEye
MotionX by Fullpower
©2010 Google
Imagery Date: 7/7/2010
1993
lat 36.598574° lon -117.994289° elev 3679 ft
Eye alt 4445 ft

**I-114-09**

Staging Area 6
GPS.MotionX.com
MotionX news & updates
© 2011 Google
Image © 2011 GeoEye
MotionX by Fullpower
©2010 Google
Imagery Date: 7/7/2010
1993
lat 36.600300° lon -117.997948° elev 3674 ft
Eye alt 4445 ft

**I-114-11**

Staging Area 5
GPS.MotionX.com
MotionX news & updates
© 2011 Google
Image © 2011 GeoEye
MotionX by Fullpower
©2010 Google
Imagery Date: 7/7/2010
1993
lat 36.608050° lon -118.004031° elev 3678 ft
Eye alt 4278 ft

**I-114-12**

Owens Lone Pine Rd
Staging Area 4
GPS.MotionX.com
MotionX news & updates
© 2011 Google
Image © 2011 GeoEye
MotionX by Fullpower
©2010 Google
Imagery Date: 7/7/2010
1993
lat 36.623623° lon -118.013635° elev 3685 ft
Eye alt 5823 ft

**I-113-03**

Staging Area 3
Staging area 002
GPS.MotionX.com
MotionX news & updates
© 2011 Google
Image © 2011 GeoEye
Imagery Date: 7/7/2010
1993
lat 36.623981° lon -118.023344° elev 3684 ft
Eye alt 5482 ft
MotionX by Fullpower
©2010 Google

**I-113-04**

Staging Area 3
GPS.MotionX.com
MotionX news & updates
© 2011 Google
Image © 2011 GeoEye
Imagery Date: 7/7/2010
1993
lat 36.625513° lon -118.024096° elev 3681 ft
Eye alt 4891 ft
MotionX by Fullpower
©2010 Google

**I-109-02**

SA 1
GPS.MotionX.com
MotionX news & updates
Image © 2011 GeoEye
© 2011 Google
©2010 Google
Imagery Date: 7/7/2010
1988
lat 36.831541° lon -118.222657° elev 3975 ft
Eye alt 5000 ft

**I-108-01**

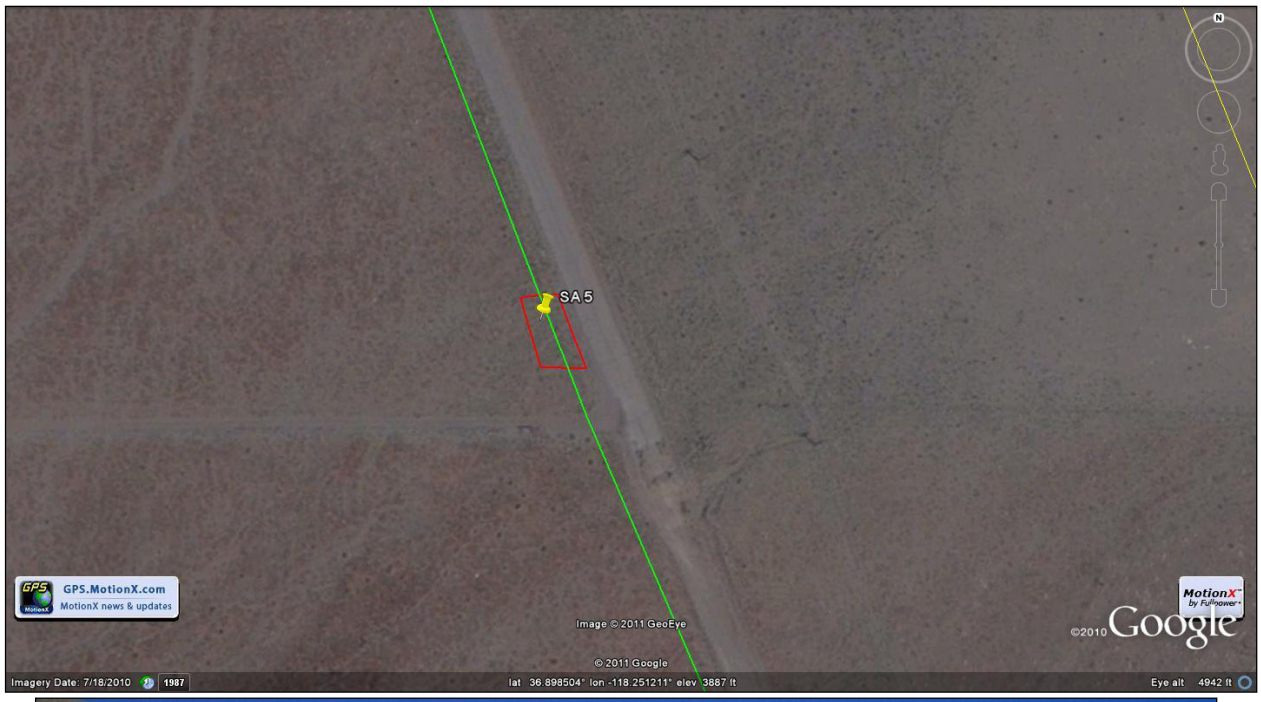
SA 5
GPS.MotionX.com
MotionX news & updates
Image © 2011 GeoEye
© 2011 Google
©2010 Google
Imagery Date: 7/18/2010
1987
lat 36.898504° lon -118.251211° elev 3887 ft
Eye alt 4942 ft

**I-108-03**

SA 4
GPS.MotionX.com
MotionX news & updates
Image USDA Farm Service Agency
© 2011 Google
©2010 Google
Imagery Date: 5/24/2009
1987
lat 37.032169° lon -118.254717° elev 4166 ft
Eye alt 6115 ft

**I-108-04**

SA 3
GPS.MotionX.com
MotionX news & updates
Image USDA Farm Service Agency
© 2011 Google
©2010 Google
Imagery Date 5/24/2009
1987
lat 37.050204° lon -118.267360 elev 4337 ft
Eye alt 5709 ft

**I-108-05**

SA 2
GPS.MotionX.com
MotionX news & updates
Image USDA Farm Service Agency
© 2011 Google
©2010 Google
Imagery Date: 5/24/2009
1987
lat 37.053950° lon -118.268912° elev 4316 ft
Eye alt 5366 ft

**I-108-06**

End I107 / Start I108
SA 1
GPS.MotionX.com
MotionX news & updates
Image USDA Farm Service Agency
© 2011 Google
Google
Imagery Date: 5/24/2009
1987
lat 37.105332° lon -118.253179° elev 3885 ft
Eye alt 5801 ft

**I-106-04**

Baker Creek Rd
N School St
Three Flags Hwy
SA 6
School St
Pine St
395
GPS.MotionX.com
MotionX news & updates
Image USDA Farm Service Agency
© 2013 Google
©2010 Google
MotionX by Fulhower
Imagery Date: 5/24/2009
1987
lat 37.168677° lon -118.292992° elev 3989 ft
Eye alt 6433 ft

**I-106-05**

SA5
168
Three Flags Hwy
Main St
Big Pine Canal
395
GPS.MotionX.com
MotionX news & updates
Image USDA Farm Service Agency
© 2011 Google
©2010 Google
Imagery Date: 5/24/2009
1987
lat 37.173283° lon -118.285418° elev 3949 ft
Eye alt 6433 ft

**I-106-06**

SA 3
168
GPS.MotionX.com
MotionX news & updates
Image USDA Farm Service Agency
© 2011 Google
©2010 Google
Imagery Date: 5/24/2009
1987
lat 37.177757° lon -118.265607° elev 3924 ft
Eye alt 6282 ft

**I-106-07**

168
SA 4
GPS.MotionX.com
MotionX news & updates
Image USDA Farm Service Agency
© 2011 Google
©2010 Google
Imagery Date: 5/24/2009
1987
lat 37.173883° lon -118.271979° elev 3939 ft
Eye alt 6263 ft

**I-106-08**

Zurich
End I105 / Start I106
SA 1
SA 2
GPS.MotionX.com
MotionX news & updates
Image USDA Farm Service Agency
© 2011 Google
Imagery Date: 5/24/2009
1987
lat 37.181940° lon -118.260803° elev 3932 ft
Eye alt 5150 ft
©2010 Google

**I-105-01**

SA 8
Zurich
End I105 / Start I106
SA 1
SA 2
GPS.MotionX.com
MotionX news & updates
Image USDA Farm Service Agency
© 2011 Google
Google
Imagery Date: 5/24/2009
1987
lat 37.182850° lon -118.260242° elev 3933 ft
Eye alt 5368 ft

**I-105-02**

SA 7
SA 8
Zurich
End I105 / Start I106
GPS.MotionX.com
MotionX news & updates
Image USDA Farm Service Agency
© 2011 Google
Google
Imagery Date: 5/24/2009
1987
lat 37.183976° lon -118.261186° elev 3933 ft
Eye alt 5877 ft

**I-105-03**


SA 6
GPS.MotionX.com
MotionX news & updates
Image USDA Farm Service Agency
© 2011 Google
Google
Imagery Date: 5/24/2009
1987
lat 37.211700° lon -118.273489° elev 3946 ft
Eye alt 5518 ft

**I-105-04**

SA5
GPS.MotionX.com
MotionX news & updates
Image USDA Farm Service Agency
© 2011 Google
©2010 Google
Imagery Date: 5/24/2009
1987
lat 37.238011° lon -118.261084° elev 3966 ft
Eye alt 4584 ft

**I-105-05**

SA 4
GPS.MotionX.com
MotionX news & updates
Image USDA Farm Service Agency
© 2011 Google
Imagery Date: 5/24/2009
1987
lat 37.242445° lon -118.285787° elev 3970 ft
Eye alt 4584 ft
©2010 Google
MotionX
by Fullpower

**I-105-06**

SA 3
GPS.MotionX.com
MotionX news & updates
Image USDA Farm Service Agency
© 2011 Google
Imagery Date: 5/24/2009
1993
lat 37.300573° lon -118.303566° elev 4006 ft
Eye alt 4832 ft
©2010 Google

**I-105-07**

SA2
GPS.MotionX.com
MotionX news & updates
Image © 2011 DigitalGlobe
© 2011 Google
Google
Imagery Date: 9/9/2002
1993
lat 37.333080° lon -118.311955° elev 4040 ft
Eye alt 5246 ft

**I-105-08**

Wypt 027
SA 1
Potato Rd
GPS.MotionX.com
MotionX news & updates
Image © 2011 DigitalGlobe
© 2011 Google
Google
Imagery Date: 9/9/2002
1993
lat 37.359978° lon -118.316536° elev 4071 ft
Eye alt 7879 ft

**I-104-02**

SA 1
GPS.MotionX.com
MotionX news & updates
Image © 2011 DigitalGlobe
© 2011 Google
©2010 Google
Imagery Date: 9/9/2002
1993
lat 37.360771° lon -118.340006° elev 4053 ft
Eye alt 5200 ft

**I-104-03**

SA 2
GPS.MotionX.com
MotionX news & updates
Image © 2011 DigitalGlobe
© 2011 Europa Technologies
© 2011 Google
©2010 Google
Imagery Date: 9/9/2002
1993
lat 37.361262° lon -118.359035 elev 4100 ft
Eye alt 6274 ft

**I-104-04**

37.366947 -118.368251
© 2011 Google
© 2011 Europa Technologies
Image © 2011 DigitalGlobe
Google
Imagery Date: 9/9/2002
1993
37°22'01.51" N 118°22'04.92" W elev 4115 ft
Eye alt 5171 ft

**I-103-01**

SA4
Lewis Potato Rd
GPS.MotionX.com
MotionX news & updates
Image © 2011 DigitalGlobe
© 2011 Google
Google
Imagery Date: 9/9/2002
1993
lat 37.384972° lon -118.331306° elev 4089 ft
Eye alt 6631 ft

**I-103-02**

SA 3
Lava Potato Rd
GPS.MotionX.com
MotionX news & updates
Image © 2011 DigitalGlobe
© 2011 Google
Google
Imagery Date: 9/9/2002
1993
lat 37.388747° lon -118.332124° elev 4109 ft
Eye alt 6631 ft

**I-103-03**

SA 2
Silver Canyon Rd
Flynn Rd
GPS.MotionX.com
MotionX news & updates
Image © 2011 DigitalGlobe
© 2011 Google
Imagery Date: 9/9/2002
1993
lat 37.401894° lon -118.338435° elev 4149 ft
Eye alt 6631 ft
©2010 Google

**I-101-01**

SA 3
Sa 2
GPS.MotionX.com
MotionX news & updates
© 2011 Google
Image © 2011 DigitalGlobe
Google
Imagery Date: 9/9/2002
1993
lat 37.419151° lon -118.394902° elev 4145 ft
Eye alt 5123 ft

**I-101-02**

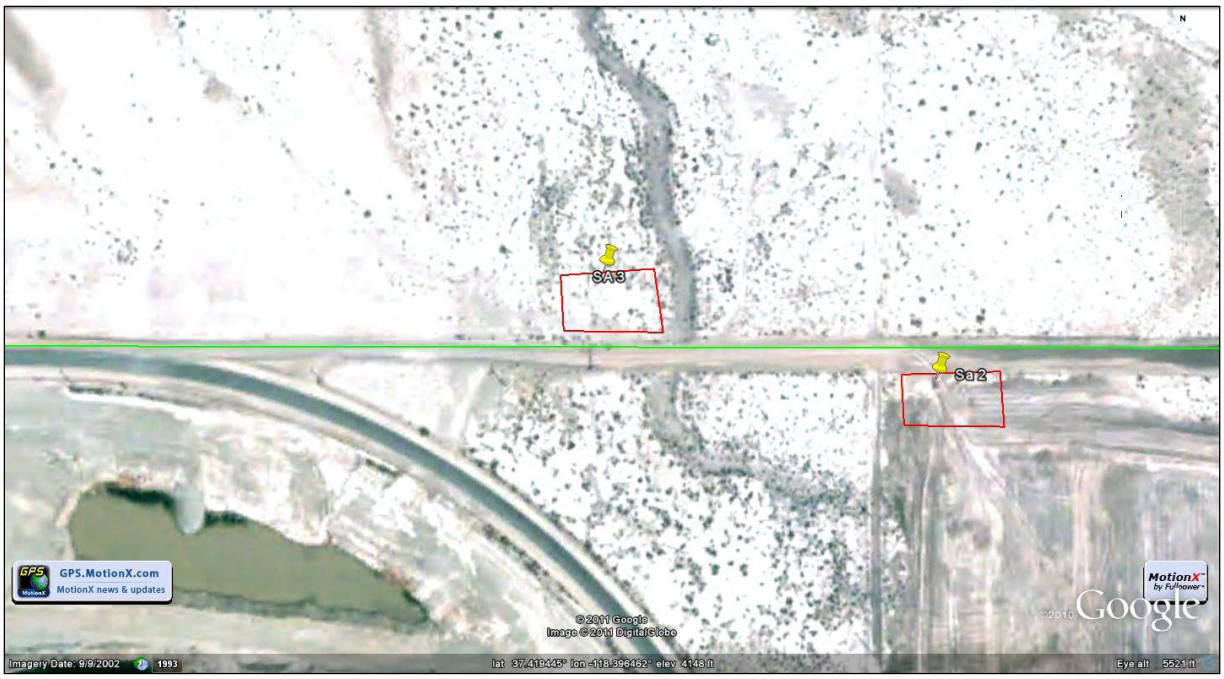
SA3
Sa 2
GPS.MotionX.com
MotionX news & updates
© 2011 Google
Image © 2011 DigitalGlobe
Google
Imagery Date: 9/9/2002
1993
lat 37.419445° lon -118.396462° elev 4148 ft
Eye alt 5521 ft

**I-101-03**

SA 4
GPS.MotionX.com
MotionX news & updates
© 2011 Google
Image © 2011 DigitalGlobe
Google
Imagery Date: 9/9/2002
1993
lat 37.419701° lon -118.404064° elev 4154 ft
Eye alt 5521 ft

**I-101-04**

SA 1
GPS.MotionX.com
MotionX news & updates
© 2011 Google
Image © 2011 DigitalGlobe
©2010 Google
Imagery Date: 9/9/2002
1993
lat 37.421159° lon -118.376449° elev 4130 ft
Eye alt 5328 ft

**I-101-05**

SA 5
GPS.MotionX.com
MotionX news & updates
© 2011 Google
Image © 2011 DigitalGlobe
Google
Imagery Date: 9/9/2002
1993
lat 37.424715° lon -118.419110° elev 4393 ft
Eye alt 5521 ft

**I-101-06**

SA 6
GPS.MotionX.com
MotionX news & updates
© 2011 Google
Image © 2011 DigitalGlobe
Imagery Date: 9/9/2002
1993
lat 37.426600° lon -118.421363° elev 4427 ft
Eye alt 552.1 ft
©2010 Google
MotionX by Fulpower

**I-102-01**

SA 1
GPS.MotionX.com
MotionX news & updates
Image © 2011 DigitalGlobe
© 2011 Google
©2010 Google
Imagery Date: 9/9/2002
1993
lat 37.434852° lon -118.349264° elev 4142 ft
Eye alt 6094 ft

**I-101-07**

SA 7
GPS.MotionX.com
MotionX news & updates
©2011 Google
Image © 2011 DigitalGlobe
Google
Imagery Date: 9/9/2002
1993
lat 37.447993° lon -118.440761° elev 4574 ft
Eye alt 6463 ft

**I-120-01**


35.8489 -117.875
© 2011 Google
Image © 2011 DigitalGlobe
Google
Imagery Date: 8/15/2007
1994
35°50'57.15" N 117°52'29.65" W elev 2589 ft
Eye alt 3677 ft

**I-120-02**

35.8691 -117.8813
© 2011 Google
Image © 2011 DigitalGlobe
Google
Imagery Date: 8/15/2007
1994
35°52'10.06" N 117°52'52.22" W elev 2746 ft
Eye alt 3884 ft

**I-120-03**


35.880900,-117.888800
© 2011 Google
Image © 2011 DigitalGlobe
Google
Imagery Date: 8/15/2007
1994
35°52'51.83" N 117°53'18.47" W elev 2784 ft
Eye alt 3875 ft

**I-120-04**

35.932000 -117.909200
© 2011 Google
Image © 2011 DigitalGlobe
Google
Imagery Date: 8/15/2007
1994
35°55'56.59" N 117°54'30.65" W elev 3072 ft
Eye alt 4448 ft

**I-119-01**


35.977200 -117.921100
© 2011 Google
Image © 2011 DigitalGlobe
©2010 Google
Imagery Date: 8/15/2007
1994
35°58'38.42" N 117°55'16.58" W elev 3361 ft
Eye alt 4140 ft

**I-118-01**


N
36.047200 -117.947500
© 2011 Google
Image © 2011 DigitalGlobe
Google
Imagery Date: 8/15/2007
1994
36°02'50.93" N 117°56'49.65" W elev 3384 ft
Eye alt 5200 ft

**I-118-02**


36.185900 -117.978000
Image © 2011 GeoEye
© 2011 Google
Google
Imagery Date: 10/8/2010
1994
36°11'09.44" N 117°58'40.16" W elev 4008 ft
Eye alt 4891 ft

**I-104-01**

Image © 2011 DigitalGlobe
© 2010 Google
Google
Imagery Date: 9/9/2002
lat 37.357180° lon -118.396723° elev 4150 ft
Eye alt 5818ft

© 2010 Google
© 2010 Google
Google
lat 37.357889° lon -118.396935° elev 4158 ft
Eye alt 4158 ft

**I-106-03**

37.167526 -118.289797
© 2010 Google
Image USDA Farm Service Agency
©2010 Google
Imagery Date: 5/24/2009
lat 37.167648° lon -118.289880° elev 3984 ft
Eye alt 4633 ft

37.167526 -118.289797
© 2010 Google
© 2010 Google
©2010 Google
lat 37.167684° lon -118.290710° elev 3991 ft
Eye alt 3991 ft

**I-106-02**


Big Pine
37.164513 -118.289192
Image USDA Farm Service Agency
© 2010 Google
©2010 Google
Imagery Date: 5/24/2009
lat 37.164421° lon -118.288999° elev 3988 ft
Eye alt 5185 ft

**I-106-01**

37.152049 -118.281074
Image USDA Farm Service Agency
© 2010 Google
©2010 Google
Imagery Date: 5/24/2009
lat 37.152378° lon -118.280578° elev 3970 ft
Eye alt 5703 ft

**I-107-01**

37.067885 -118.241675
Image USDA Farm Service Agency
© 2010 Google
©2010 Google
Imagery Date: 5/24/2009
lat 37.068071° lon -118.241339° elev 3916 ft
Eye alt 5354 ft

**I-108-02**


Gravel area
36.946966,-118.238913
395
N Coleman Rd
Image © 2011 DigitalGlobe
© 2010 Google
Google
Imagery Date: 7/10/2007
lat 36.947027° lon -118.238804 elev 3846 ft
Eye alt 7127 ft



**I-109-05**

36.917220 -118.241939
Image © 2011 DigitalGlobe
© 2010 Google
©2010 Google
Imagery Date: 7/10/2007
lat 36.917093° lon -118.241296° elev 3857 ft
Eye alt 5722 ft

**I-109-04**

**I-109-03**

36.834647 -118.230177
Image © 2011 DigitalGlobe
© 2010 Google
©2010 Google
Imagery Date: 1/24/2005
lat 36.834647° lon -118.230069° elev 4035 ft
Eye alt 4737 ft



**I-109-01**

32
36.809594 -118.203098
Image © 2011 DigitalGlobe
© 2010 Europa Technologies
© 2010 Google
©2010 Google
Imagery Date: 1/24/2005
lat 36.810376° lon -118.202805° elev 3900 ft
Eye alt 5953 ft

**I-110-02**

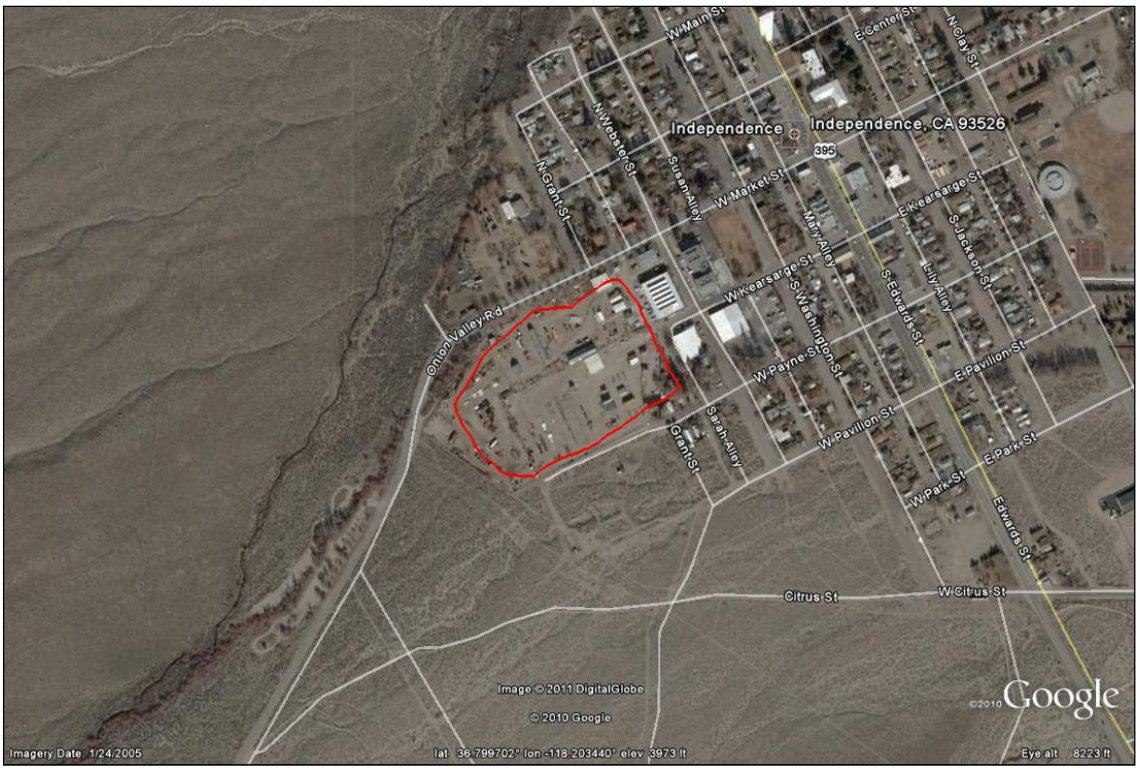
W Main St
E Center St
N Clay St
Independence
Independence, CA 93526
395
N Webster St
N Grant St
Susan Alley
W Market St
Mary Alley
E Kearsarge St
S Jackson St
S Edwards St
Lily Alley
W Kearsarge St
S Washington St
Onion Valley Rd
W Payne St
E Pavilion St
W Pavilion St
Sarah Alley
Grant St
W Park St
E Park St
Edwards St
Citrus St
W Citrus St
Image © 2011 DigitalGlobe
© 2010 Google
©2010 Google
Imagery Date: 1/24/2005
lat 36.799702° lon -118.203440° elev 3973 ft
Eye alt 8223 ft

**I-110-01**

36.7974 -118.1924
Image © 2011 GeoEye
© 2011 Google
©2010 Google
Imagery Date: 7/7/2010
1988
36°47'50.89" N 118°11'31.54" W elev 3917 ft
Eye alt 4768 ft

**I-111-01**

36.7898 -118.1818
Image © 2011 DigitalGlobe
© 2010 Google
©2010 Google
Imagery Date: 1/24/2005
lat 36.789712° lon -118.181153° elev 3920 ft
Eye alt 5801 ft

**I-113-02**

36.601576 -118.061462
Image © 2011 DigitalGlobe
© 2010 Europa Technologies
© 2010 Google
Imagery Date: 7/2/2006
lat 36.601562° lon -118.061428° elev 3729 ft
Google



**I-113-01**

Image © 2011 DigitalGlobe
© 2010 Google
Imagery Date: 7/2/2006
lat 36.600632° lon -118.059349° elev 3723 ft
Eye alt 5052 ft
Google

© 2010 Google
© 2010 Google
lat 36.600147° lon -118.060523° elev 3735 ft
Eye alt 3735 ft
Google

**I-114-10**


36.600310 -118.060907
Image © 2011 DigitalGlobe
© 2010 Europa Technologies
© 2010 Google
Google
Imagery Date: 7/2/2006
lat 36.600458° lon -118.060806° elev 3727 ft
Eye alt 4508 ft

City of Los Angeles
Property
NO CAMPING
NO FIRES/STOVES

**I-114-05**

Staging Area Lone Pine Airport 36.5860 -118.0591
© 2010 Google
Image © 2011 DigitalGlobe
© 2010 Europa Technologies
402 ft
Imagery Date: Jul 3, 2006
lat 36.589862° lon -118.055733° elev 3705 ft
Eye alt 5107 ft
©2010 Google

**I-114-04**

36.583 -118.0566
36.5830 -118.0566 Extra Large Rocked Over night Parking Lot
Comfort Inn Motel
© 2010 Google
© 2010 Europa Technologies
Image © 2011 DigitalGlobe
600 ft
Imagery Date: Jul 3, 2006
lat 36.582225° lon -118.057394° elev 3701 ft
Eye alt 5793 ft
©2010 Google

I-116

Staging Area
395
Three Flags Hwy
Image © 2011 GeoEye
© 2011 Google
©2010 Google
Imagery Date: 10/8/2010
1995
lat 36.304142° lon -118.021424° elev 3642 ft
Eye alt 6147 ft

**I-117-03**

Ranch House Cafe 36.2864 -118.0098
36.2864 -118.0098
U.S. 395
U.S. 395
Image © 2011 DigitalGlobe
© 2010 Google
©2010 Google
269 ft
Imagery Date: Aug 16, 2007
lat 36.286369° lon -118.010278° elev 3656 ft
Eye alt 4607 ft

**I-117-02**

36.2735 -118.0025 Mobil Mart Gas and Large Rocked Parking Overnight
36.2735 -118.0025
274 ft
Imagery Date: Aug 16, 2007
© 2010 Google
Image © 2011 DigitalGlobe
lat 36.273777° lon -118.001647° elev 3683 ft
Eye alt 4636 ft
©2010 Google

Mobil
Mobil

**I-117-01**


Grant
36.2552,-117.9930
36.2552,-117.9930 Olancha Fire Station
Hwy 395 & Cactus Flats Rd 36.255032,-117.992794
Google

**MONO COUNTY**

**M-101-01**

**M-102-01**

38.545698 -119.479043
Image USDA Farm Service Agency
© 2010 Google
©2010 Google
Imagery Date: 5/24/2009
lat 38.545593° lon -119.478463° elev 5240 ft
Eye alt 6832 ft


38.545698 -119.479043
Image USDA Farm Service Agency
© 2010 Google
©2010 Google
Imagery Date: 5/24/2009
lat 38.545418° lon -119.479022° elev 5238 ft
Eye alt 6150 ft

**M-103-02**

38.452000 -119.444117
Image USDA Farm Service Agency
© 2010 Google
Google
Imagery Date: 5/24/2009
lat 38.452242° lon -119.444416° elev 6301 ft
Eye alt 7455 ft

**M-103-01**

38.353326 -119.424767
Image USDA Farm Service Agency
© 2010 Google
©2010 Google
Imagery Date: 5/24/2009
lat 38.353138° lon -119.424780° elev 7153 ft
Eye alt 8694 ft


© 2010 Google
© 2010 Google
©2010 Google
lat 38.352889° lon -119.425280° elev 7158 ft
Eye alt 7158 ft

**M-118**

Secondary Staging
Coso or Olancha
Coso Junction
395
Three Flags Hwy
Gill Station Coso Rd
SA54
Image © 2011 DigitalGlobe
© 2011 Google
©2010 Google
Imagery Date: 8/15/2007
1994
lat 36.048707° lon -117.944792° elev 3381 ft
Eye alt 5649 ft

**M-118**

**M-127-01**

Sonora Junction, CA 96107
Sonora Junction
© 2010 Google
Image USDA Farm Service Agency
©2010 Google
Imagery Date: 5/24/2009
lat 38.349764° lon -119.450438° elev 6912 ft
Eye alt 8510 ft

© 2010 Google
© 2010 Google
©2010 Google
lat 38.350858° lon -119.450059° elev 6899 ft
Eye alt 6905 ft

**M-106-01**

38.257269 -119.231240
Bridgeport
Image USDA Farm Service Agency
© 2010 Google
Imagery Date: 5/24/2009
lat 38.256345° lon -119.232157° elev 6461 ft
Eye alt 8163 ft
Google

© 2010 Google
© 2010 Google
lat 38.257045° lon -119.232634° elev 6469 ft
Eye alt 6469 ft
Google

**M-107-02**

38.250250 -119.217450
Image USDA Farm Service Agency
© 2010 Google
Google

**M-107-01**

38.248267, -119.216517
Image USDA Farm Service Agency
© 2010 Google
Imagery Date: 5/24/2009
lat 38.247796° lon -119.216430° elev 6508 ft
Eye alt 8220 ft
Google

**M-128-01**

38.087976 -119.181613
Image USDA Farm Service Agency
© 2010 Google
Imagery Date: 5/24/2009
lat 38.087712° lon -119.181361° elev 8150 ft
Eye alt 9293 ft
©2010 Google

**M-109-01**

38.084520 -119.198250
Image USDA Farm Service Agency
© 2010 Google
Imagery Date: 5/24/2009
lat 38.084717° lon -119.198258° elev 8622 ft
©2010 Google
Eye alt 10241 ft

**M-108-01**

38.055333 -119.249100
Image USDA Farm Service Agency
©2010 Google
© 2010 Google
Imagery Date: 5/24/2009
lat 38.055485° lon -119.248658° elev 9524 ft
Eye alt 10379 ft

**M-111-01**

37.958583 -119.120233
Lee Vining
Image USDA Farm Service Agency
© 2010 Google
Google
Imagery Date: 5/24/2009
lat 37.958929° lon -119.120263° elev 6769 ft
Eye alt 8442 ft

**M-112-01**

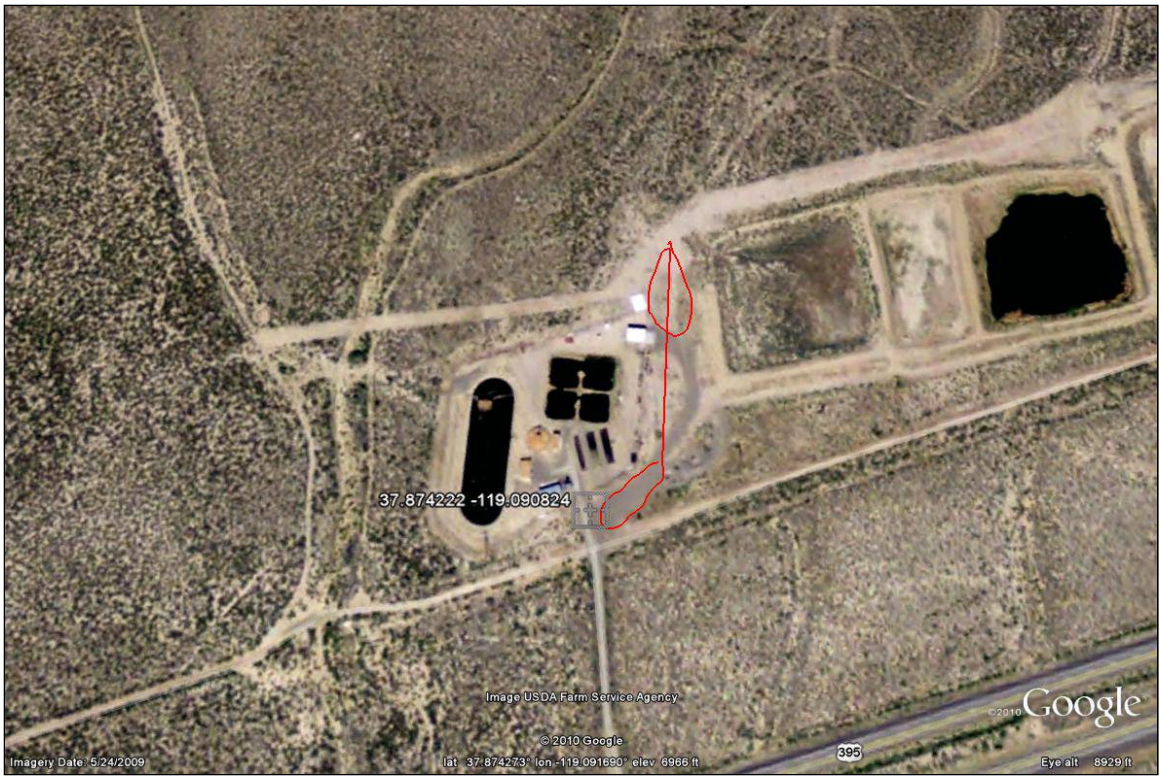
37.874222 -119.090824
Image USDA Farm Service Agency
© 2010 Google
Imagery Date: 5/24/2009
lat 37.874273° lon -119.091690° elev 6966 ft
395
Eye alt 8929 ft
Google

**M-124-01**

37.774517 -119.013867
Image USDA Farm Service Agency
© 2010 Google
©2010 Google
Imagery Date: 5/24/2009
lat 37.774883° lon -119.014866° elev 8020 ft
Eye alt 9560 ft

**M-113-01**

37.769520 -119.090890
Image USDA Farm Service Agency
© 2010 Google
©2010 Google
Imagery Date: 5/24/2009
lat 37.768710° lon -119.090947° elev 7538 ft
Eye alt 9497 ft

**M-117-02**

395
Image © 2011 DigitalGlobe
Image USDA Farm Service Agency
© 2010 Google
©2010 Google
Imagery Date: 5/24/2009
lat 37.628058° lon -118.866256° elev 7122 ft
Eye alt 10485 ft

**M-117-01**

Cal Trans Facility
Purple Lake
395
Image USDA Farm Service Agency
© 2010 Google
©2010 Google
Imagery Date: 5/24/2009
lat 37.606723° lon -118.805365° elev 6937 ft
Eye alt 8869 ft

Cal Trans Facility
© 2010 Google
© 2010 Google
©2010 Google
lat 37.606213° lon -118.805679° elev 6929 ft
Eye alt 6939 ft

**M-01**

© 2010 Google
Image USDA Farm Service Agency
©2010 Google
Imagery Date: 5/24/2009
lat 37.551888° lon -118.641265° elev 7013 ft
Eye alt 8691 ft


© 2010 Google
© 2010 Google
©2010 Google
lat 37.552396° lon -118.641202° elev 7020 ft
Eye alt 7020 ft

M-107

Sweetwater Rd
Cal Trans Asphalt Strip
Image USDA Farm Service Agency
© 2011 Google
©2010 Google
Imagery Date: 5/24/2009
1993
lat 38.304765° lon -119.213578° elev 6498 ft
Eye alt 10977 ft

**M-111**

Possible Staging
Airport Rd
Image USDA Farm Service Agency
© 2011 Google
© 2011 Europa Technologies
©2010 Google
Imagery Date: 5/24/2009
1993
lat 37.954010° lon -119.106613° elev 6807 ft
Eye alt 10379 ft

**M-120**

Tuff Campground Rd
Crowley Lake Dr
395
Asphalt Parking
Rock Creek Rd
Image USDA Farm Service Agency
© 2011 Google
©2010 Google
Imagery Date: 5/24/2009
1993
lat 37.561077° lon -118.673254° elev 7035 ft
Eye alt 10415 ft

**M-123-01**

SA 1
GPS.MotionX.com
MotionX news & updates
Image USDA Farm Service Agency
© 2011 Google
©2010 Google
Imagery Date: 5/24/2009
1993
lat 37.538249° lon -118.556491° elev 6439 ft
Eye alt 8060 ft

**M-132-01**

37.525918 -118.367609
© 2011 Google
Image USDA Farm Service Agency
Google
Imagery Date: 5/24/2009
1993
37°31'32.91" N 118°22'04.41" W elev 4257 ft
Eye alt 6365 ft

**M-131-01**

SA 2
SA 1
6
GPS.MotionX.com
MotionX news & updates
Image USDA Farm Service Agency
© 2011 Google
Google
Imagery Date: 5/24/2009
1993
lat 37.711985° lon -118.428924° elev 4703 ft
Eye alt 8410 ft

**M-123-02**

SA 2
GPS.MotionX.com
MotionX news & updates
Image USDA Farm Service Agency
© 2011 Google
©2010 Google
Imagery Date: 5/24/2009
1993
lat 37.566544° lon -118.564382° elev 6809 ft
Eye alt 8666 ft

**M-131-03**

SA 2
GPS.MotionX.com
MotionX news & updates
Image USDA Farm Service Agency
© 2011 Google
Imagery Date: 5/24/2009
1993
lat 37.586693° lon -118.385887° elev 4595 ft
Eye alt 7530 ft
Google

**M-131-04**

SA 3
6
GPS.MotionX.com
MotionX news & updates
Image USDA Farm Service Agency
© 2011 Google
©2010 Google
Imagery Date: 5/24/2009
1993
lat 37.602112° lon -118.390275° elev 4582 ft
Eye alt 8788 ft

**M-130-01**

SA 2
SA 1
6
GPS.MotionX.com
MotionX news & updates
Image USDA Farm Service Agency
© 2011 Google
Imagery Date: 5/24/2009
1993
lat 37.711985° lon -118.428924° elev 4703 ft
Eye alt 8410 ft
MotionX by Fullpower
©2010 Google

**I-132-01**

SA 1
GPS.MotionX.com
MotionX news & updates
Image USDA Farm Service Agency
© 2011 Google
Imagery Date: 5/24/2009
1993
lat 37.525918° lon -118.367609° elev 4256 ft
Eye alt 6025 ft

**M-111-02**

37.965797 -119.12086
© 2011 Google
Image USDA Farm Service Agency
©2010 Google
Imagery Date: 5/24/2009
1993
37°57'57.86" N 119°07'14.91" W elev 6714 ft
Eye alt 8531 ft

**M-111-03**

37.952465 -119.113734
© 2011 Google
© 2011 Europa Technologies
Image USDA Farm Service Agency
Google
Imagery Date: 5/24/2009
1993
37°57'12.44" N 119°06'50.27" W elev 6814 ft
Eye alt 9733 ft

**M-112-02**

37.907393 -119.08588786
© 2011 Google
Image USDA Farm Service Agency
©2010 Google
Imagery Date: 5/24/2009
1993
37°54'26.98" N 119°05'07.08" W elev 6798 ft
Eye alt 9019 ft

**M-112-03**

37.906667 -119.078836
© 2011 Google
Image USDA Farm Service Agency
Google
Imagery Date: 5/24/2009
1993
37°54'24.04" N 119°04'44.72" W elev 6728 ft
Eye alt 8295 ft

**NEVADA**

**N-01**

Image USDA Farm Service Agency
© 2010 Google
Imagery Date: 5/24/2006
lat 38.952588° lon -119.757831° elev 4732 ft
©2010 Google
Eye alt 6493 ft

**N-105**

Boeing Way
2450 Arrowhead Dr, Carson City, NV 89706
Convair Dr
Arrowhead Dr
Ryan Way
Lockheed Way
© 2011 Europa Technologies
© 2011 Google
Image U.S. Geological Survey
Google
Imagery Date: 9/16/2004
1990
lat 39.200831° lon -119.741176° elev 4744 ft
Eye alt 7467 ft

**N-111-01**

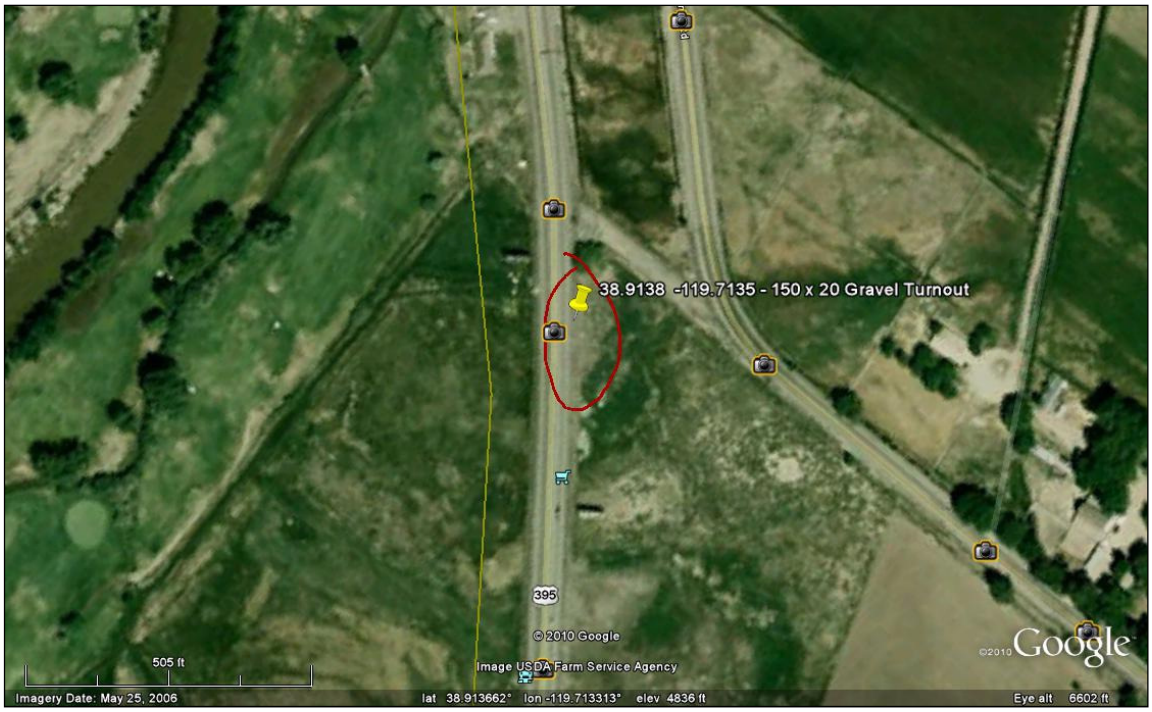
38.9138 -119.7135 - 150 x 20 Gravel Turnout
395
© 2010 Google
Image USDA Farm Service Agency
505 ft
Imagery Date: May 25, 2006
lat 38.913662° lon -119.713313° elev 4836 ft
Eye alt 6602 ft
©2010 Google


U.S. 395
©2010 Google
Eye alt 4842 ft

**N-112-02**

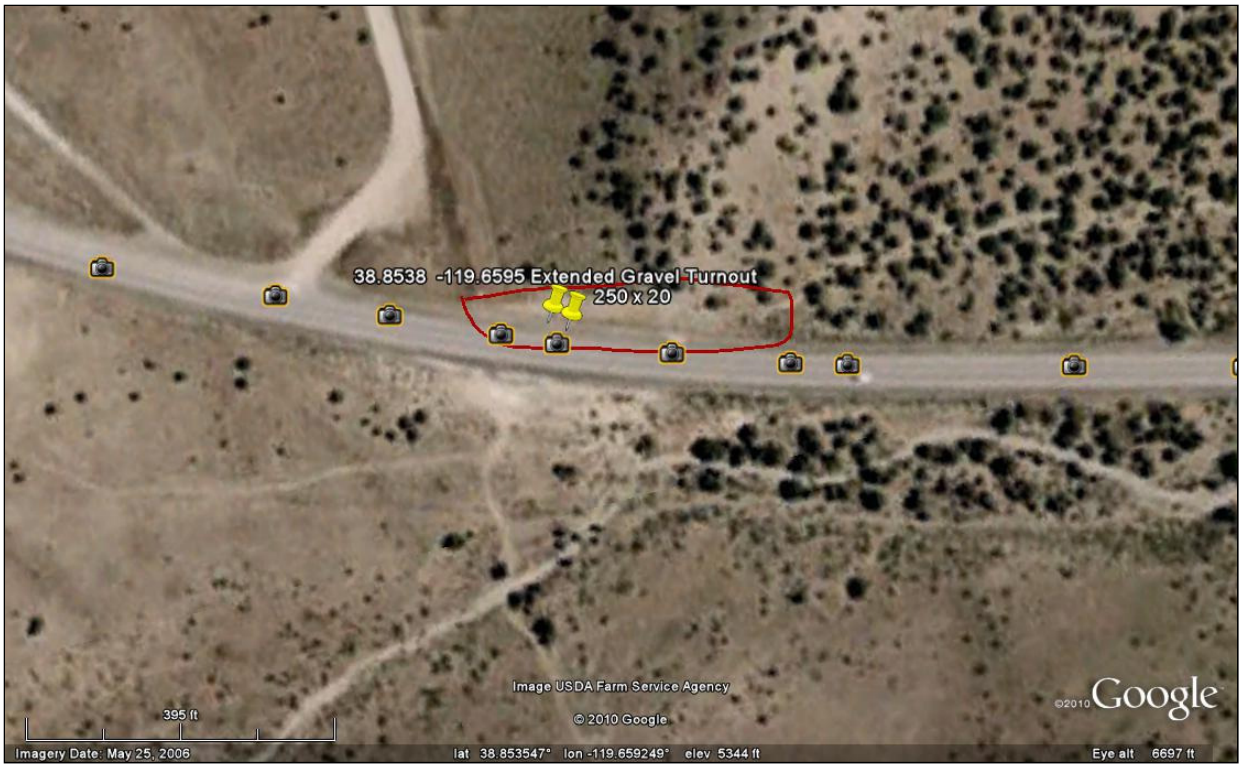
38.8538 -119.6595 Extended Gravel Turnout
250 x 20
Image USDA Farm Service Agency
© 2010 Google
395 ft
Imagery Date: May 25, 2006
lat 38.853547° lon -119.659249° elev 5344 ft
Eye alt 6697 ft
©2010 Google

289 U.S. 395
©2010 Google
Eye alt 5364 ft

**N-112-01**

38.803759 -119.606920
© 2010 Google
Image USDA Farm Service Agency
©2010 Google
Imagery Date: 5/24/2006
lat 38.803771° lon -119.606772° elev 5966 ft
Eye alt 7225 ft

38.803759 -119.606920
© 2010 Google
© 2010 Google
©2010 Google
lat 38.803631° lon -119.607219° elev 5976 ft
Eye alt 5976 ft

**N-113-02**

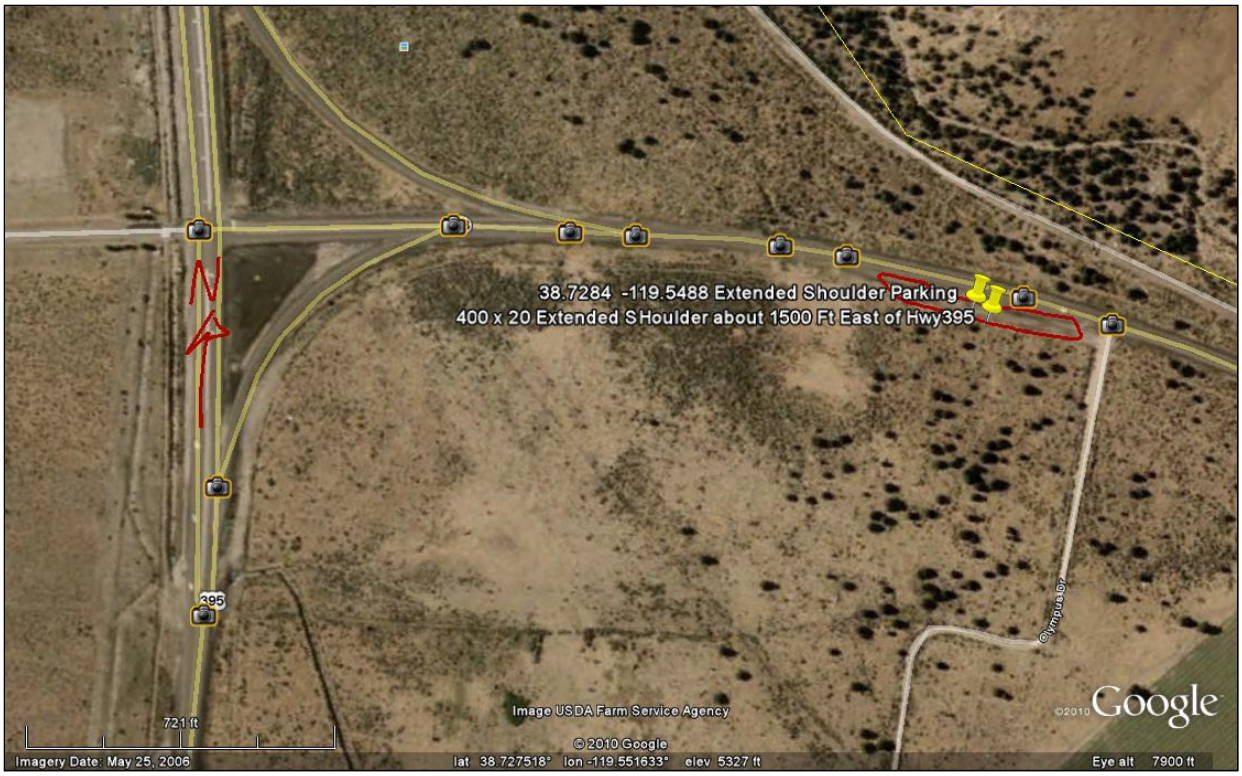
38.7284 -119.5488 Extended Shoulder Parking
400 x 20 Extended SHoulder about 1500 Ft East of Hwy395
N
395
721 ft
Image USDA Farm Service Agency
© 2010 Google
Imagery Date: May 25, 2006
lat 38.727518° lon -119.551633° elev 5327 ft
Eye alt 7900 ft
Google

Nevada 208
Nevada 208
Google
Eye alt 5315 ft

**N-113-01**

38.6886 -119.5483 Large Turnout State Line NV Hwy 395
70' x 450'
CA/NV State Line to Carson 38.687470 -119.548165
395
© 2010 Google
Image USDA Farm Service Agency
506 ft
Imagery Date: May 25, 2006
lat 38.688363° lon -119.548394° elev 5093 ft
Eye alt 7612 ft
©2010 Google

U.S. 395
©2010 Google
Eye alt 5089 ft

**NV-105-01**

39.198092 -119.743436
© 2011 Google
Image U.S. Geological Survey
© 2011 Europa Technologies
Google
Imagery Date: 9/16/2004
1990
39°11'53.06" N 119°44'35.86" W elev 4719 ft
Eye alt 5556 ft