APPENDIX C - PROJECT MAPS

THIS PAGE INTENTIONALLY LEFT BLANK

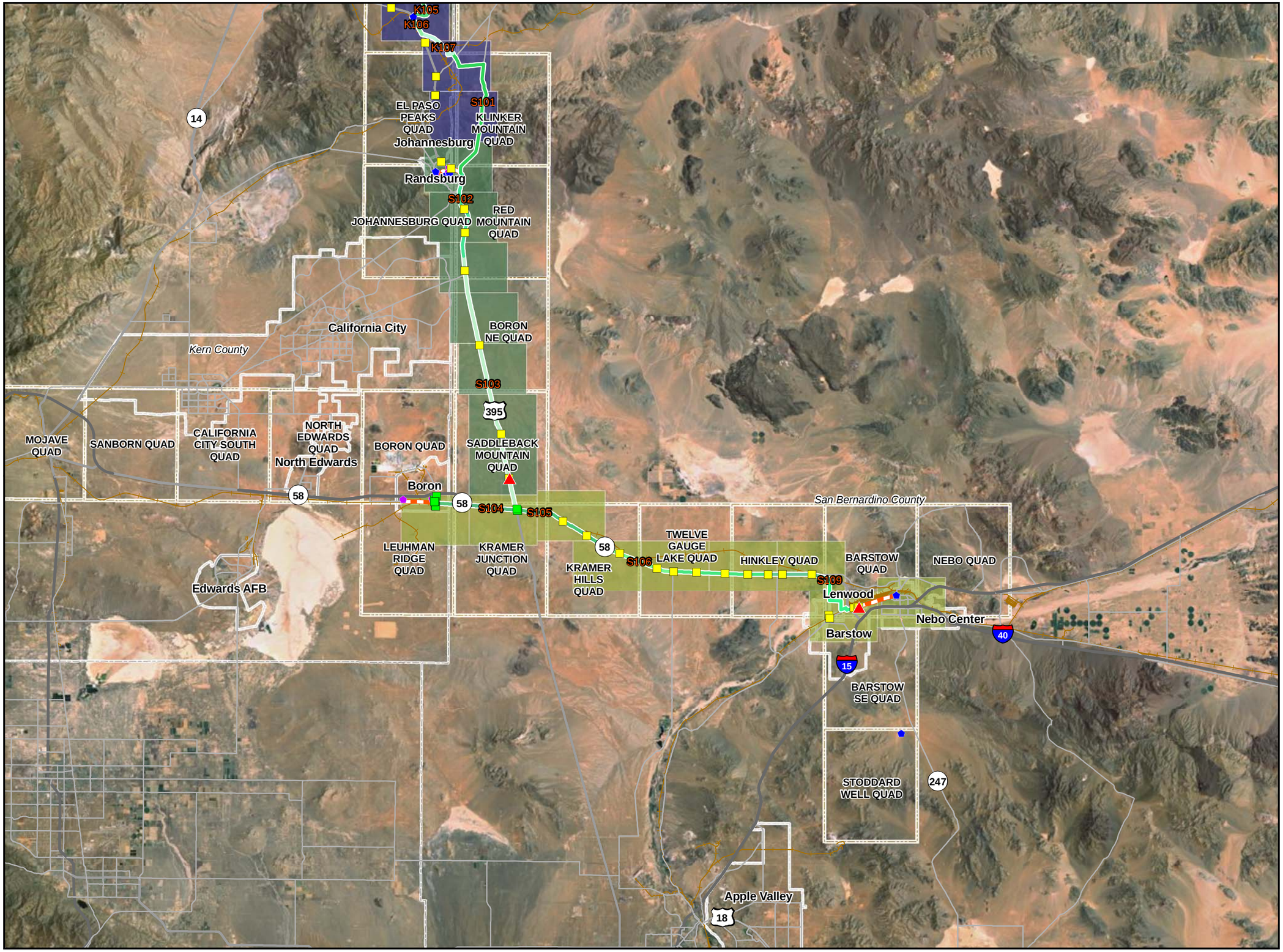

CBC Digital 395

Barstow - Ridgecrest

1

Legend

REGION

- Barstow to Boron
- Boron to Mojave
- Boron to Johannesburg
- Johannesburg to Inyokern
- Inyokern to Olancha
- Olancha to Independence
- Independence to Bishop
- Bishop to Benton
- Bishop to Mammoth Lakes
- Mammoth Lakes to Coleville
- Coleville to Reno
- Proposed Node / Facility

Project Staging Site

- Staging Area
- Laydown
- Depot

Existing Facility

- Anchor
- POI

Street Side from Barstow to Reno

- Left Side
- Right Side
- Road Crossing
- Dirt Road
- Lease
- Aerial Distribution Line
- Distribution Line
- USGS 7.5' Quad
- Railroad

1:450,000

0 2 4 8 12

Miles

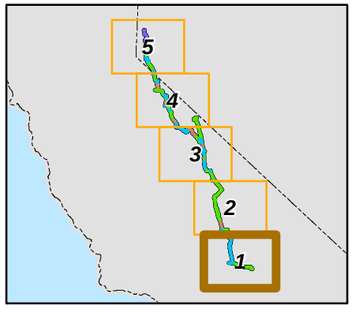

20260

08-24-11

Chambers Group Inc.

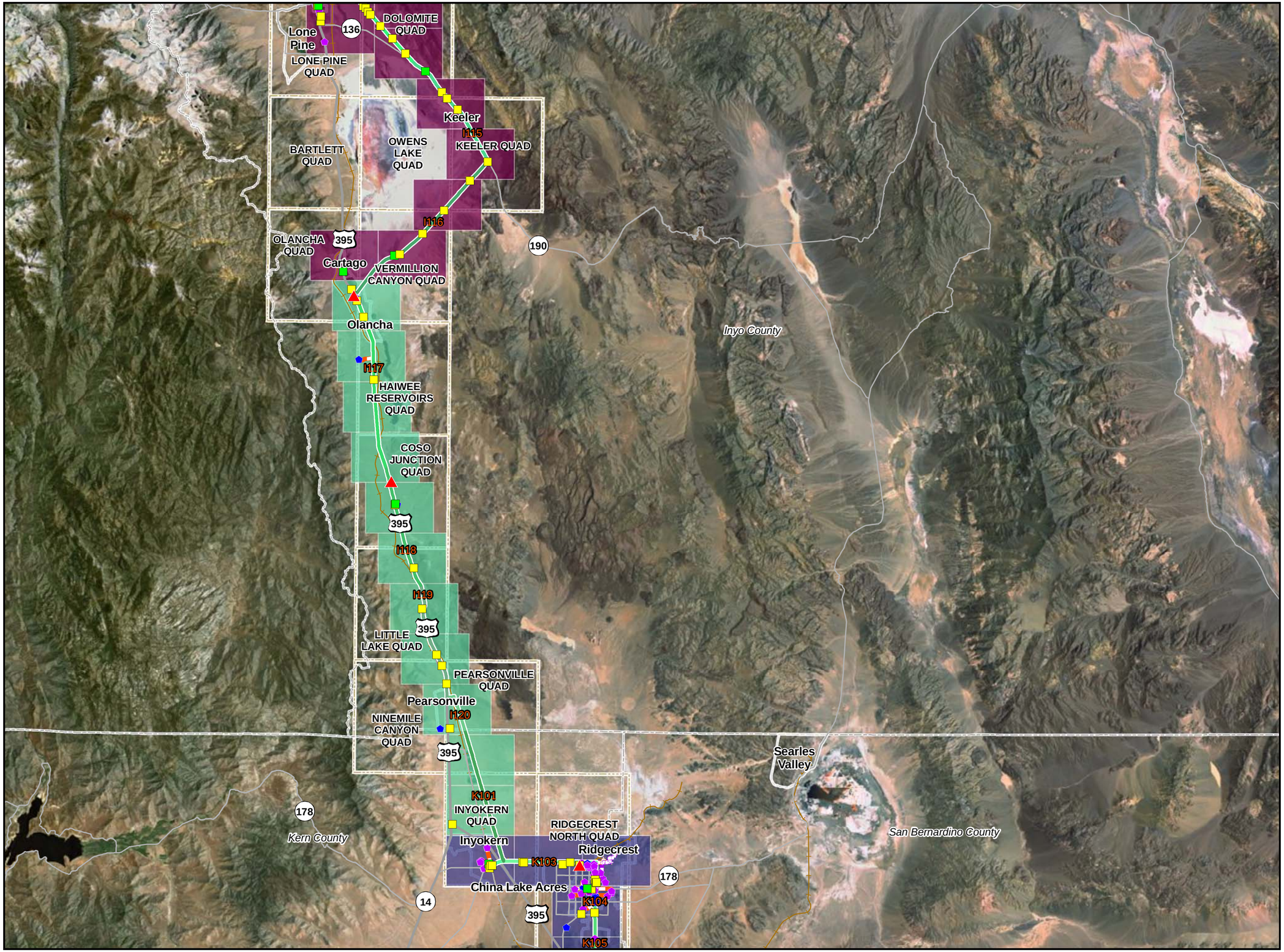

CBC Digital 395

Ridgecrest - Lone Pine

2

Legend

REGION

- Barstow to Boron
- Boron to Mojave
- Boron to Johannesburg
- Johannesburg to Inyokern
- Inyokern to Olancha
- Olancha to Independence
- Independence to Bishop
- Bishop to Benton
- Bishop to Mammoth Lakes
- Mammoth Lakes to Coleville
- Coleville to Reno
- Proposed Node / Facility

Project Staging Site

- Staging Area
- Laydown
- Depot

Existing Facility

- Anchor
- POI

Street Side from Barstow to Reno

- Left Side
- Right Side
- Road Crossing
- Dirt Road
- Lease
- Aerial Distribution Line
- Distribution Line
- USGS 7.5' Quad
- Railroad

1:450,000

0 2 4 8 12

Miles

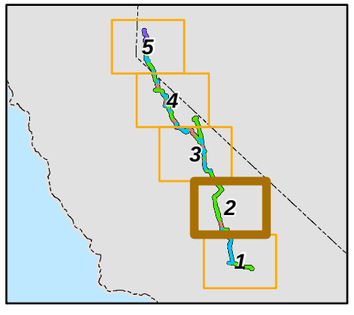

20260

08-24-11

Chambers Group Inc.

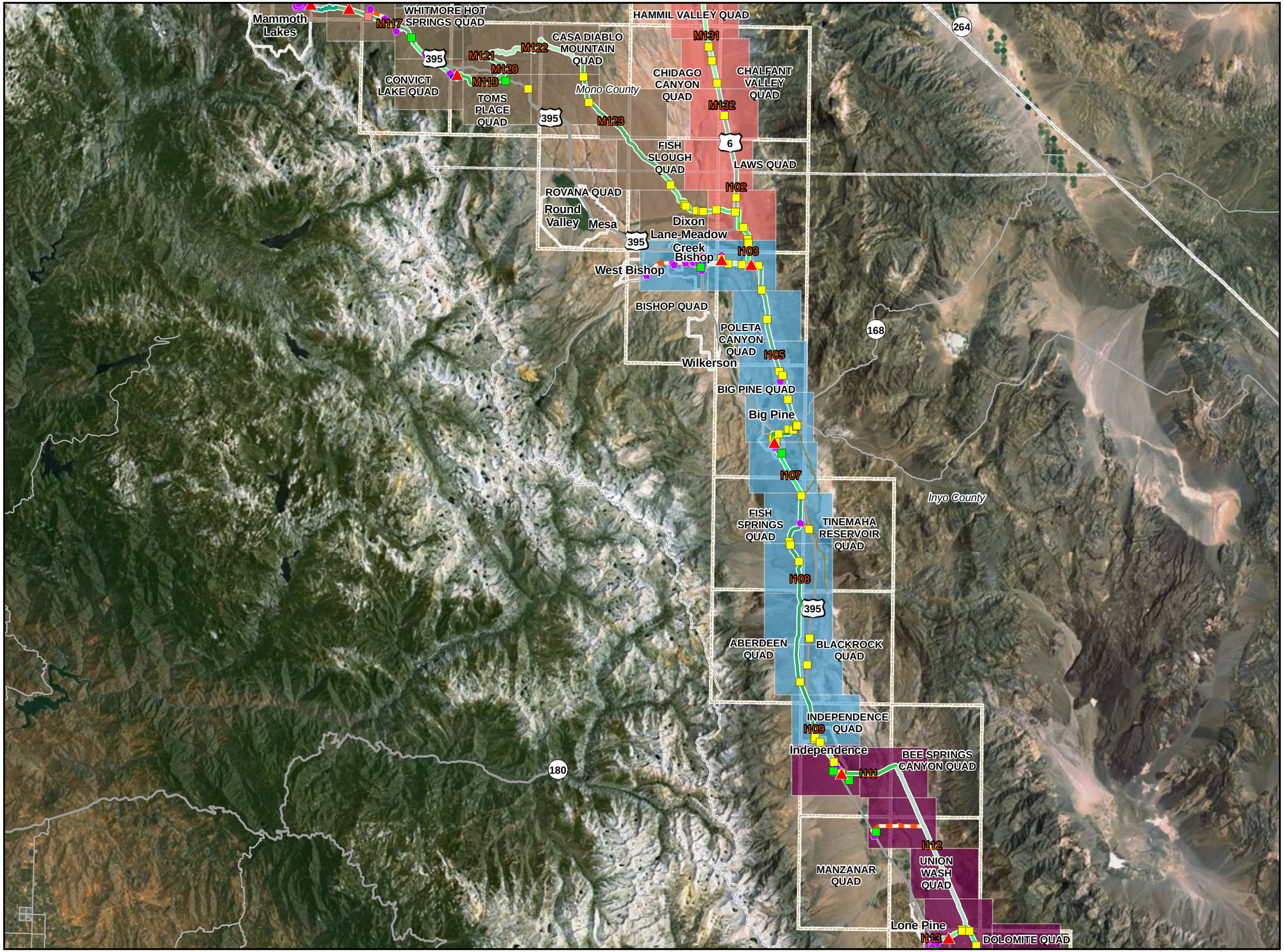

CBC Digital 395

Lone Pine - Mammoth Lakes

3

Legend

REGION

- Barstow to Boron
- Boron to Mojave
- Boron to Johannesburg
- Johannesburg to Inyokern
- Inyokern to Olancha
- Olancha to Independence
- Independence to Bishop
- Bishop to Benton
- Bishop to Mammoth Lakes
- Mammoth Lakes to Coleville
- Coleville to Reno
- Proposed Node / Facility

Project Staging Site

- Staging Area
- Laydown
- Depot

Existing Facility

- Anchor
- POI

Street Side from Barstow to Reno

- Left Side
- Right Side
- Road Crossing
- Dirt Road
- Lease
- Aerial Distribution Line
- Distribution Line
- USGS 7.5' Quad
- Railroad

1:450,000

0 2 4 8 12

Miles

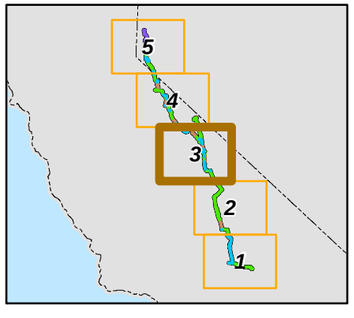

20260

08-24-11

Chambers Group Inc.

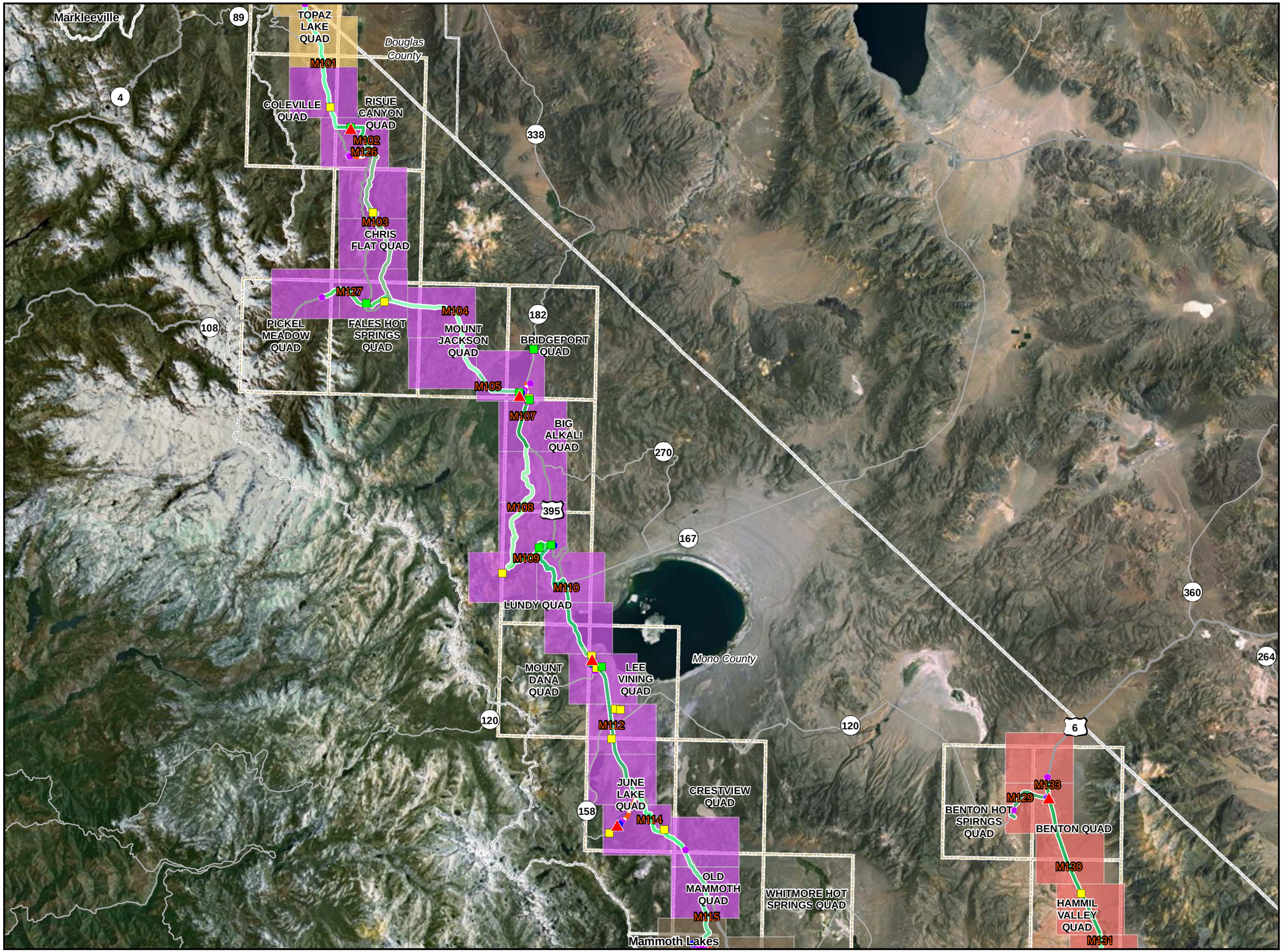

CBC Digital 395

Mammoth Lakes - Coleville

4

Legend

REGION

- Barstow to Boron
- Boron to Mojave
- Boron to Johannesburg
- Johannesburg to Inyokern
- Inyokern to Olancha
- Olancha to Independence
- Independence to Bishop
- Bishop to Benton
- Bishop to Mammoth Lakes
- Mammoth Lakes to Coleville
- Coleville to Reno
- Proposed Node / Facility

Project Staging Site

- Staging Area
- Laydown
- Depot

Existing Facility

- Anchor
- POI

Street Side from Barstow to Reno

- Left Side
- Right Side
- Road Crossing
- Dirt Road
- Lease
- Aerial Distribution Line
- Distribution Line
- USGS 7.5' Quad
- Railroad

1:450,000

0 2 4 8 12

Miles

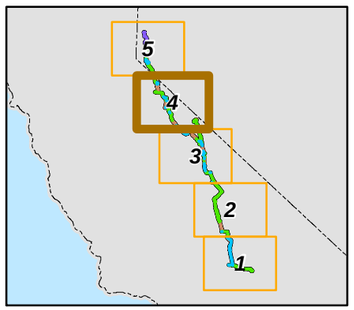

20260

08-24-11

Chambers Group Inc.

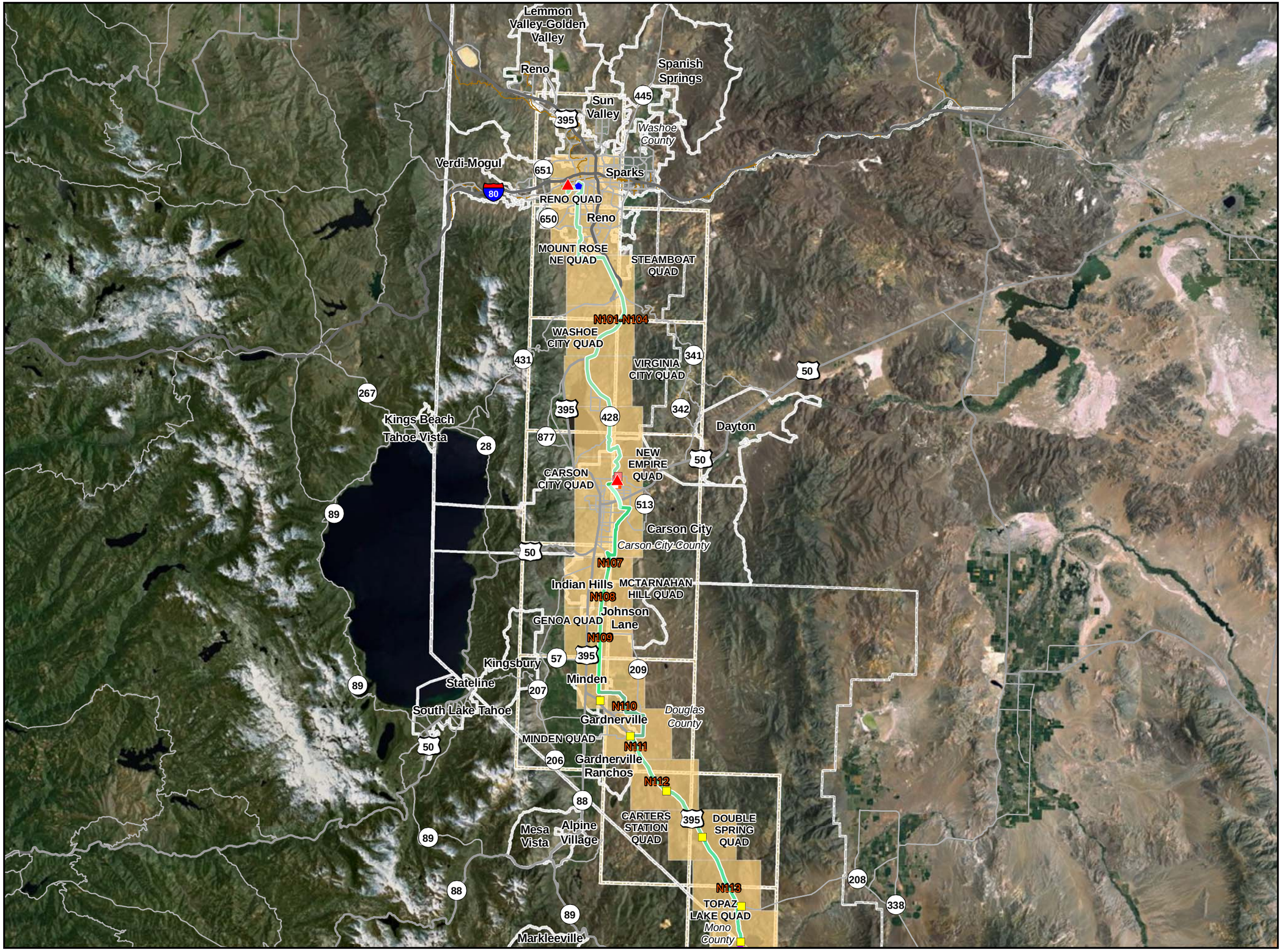

CBC Digital 395

Coleville - Reno

5

Legend

REGION

- Barstow to Boron
- Boron to Mojave
- Boron to Johannesburg
- Johannesburg to Inyokern
- Inyokern to Olancha
- Olancha to Independence
- Independence to Bishop
- Bishop to Benton
- Bishop to Mammoth Lakes
- Mammoth Lakes to Coleville
- Coleville to Reno
- Proposed Node / Facility

Project Staging Site

- Staging Area
- Laydown
- Depot

Existing Facility

- Anchor
- POI

Street Side from Barstow to Reno

- Left Side
- Right Side
- Road Crossing
- Dirt Road
- Lease
- Aerial Distribution Line
- Distribution Line
- USGS 7.5' Quad
- Railroad

1:450,000

0 2 4 8 12

Miles

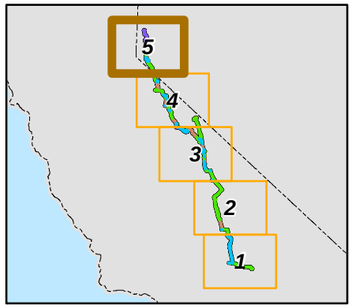

20260

08-24-11

Chambers Group Inc.

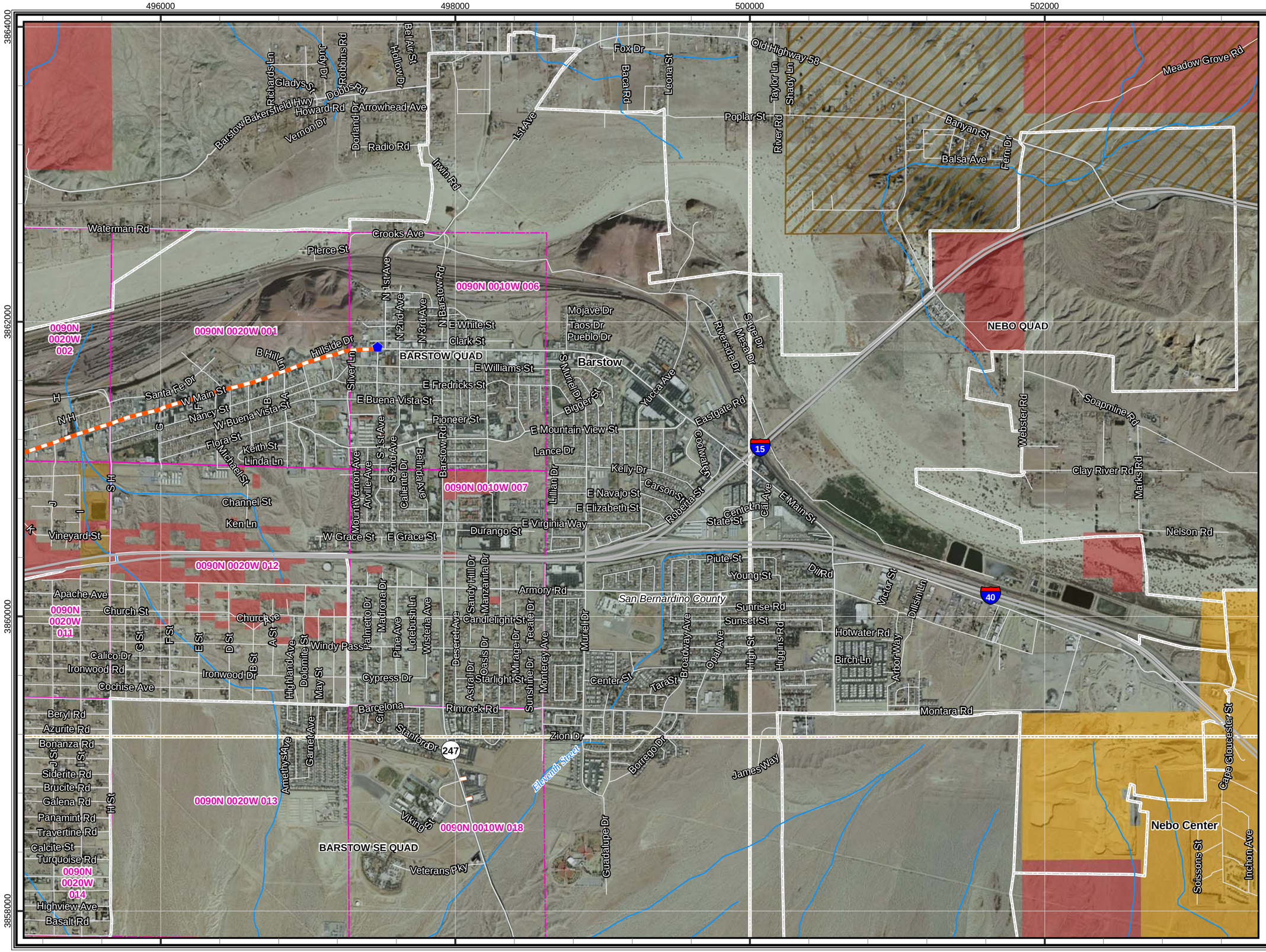

CBC Digital 395

R01-Barstow to Boron-001

Legend

- Proposed Node / Facility

Project Staging Site

- Staging Area
- Laydown
- Depot

Existing Facility

- Anchor
- POI
- Aerial Distribution Line
- Distribution Line

Land Agency

- DOD Land
- National Park Service
- BLM Land
- USFS Land
- Bureau of Indian Affairs
- State Land
- Local Government
- Desert Tortoise Critical Habitat

Mohave Ground Squirrel

Known Populations:

- Identified Core Areas
- Other Known Populations

Mohave Ground Squirrel Records

Incidental Observations

- Present

Regional Surveys

- Not Detected, Regional Surveys
- Present, Regional Surveys

Protocol Grids

- Not Detected, Protocol Grids
- Present, Protocol Grids
- Waterways
- USGS 7.5' Quad
- PLSS Index
- City Limit

0 500 1,000 2,000 3,000
Feet

1:24,000

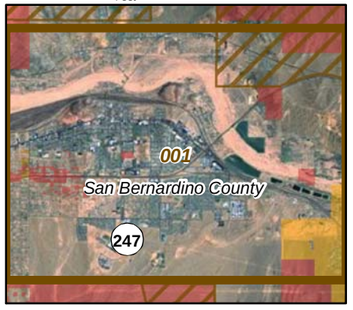

20260

08-24-11

Chambers Group Inc.

CBC Digital 395

R01-Barstow to Boron-002

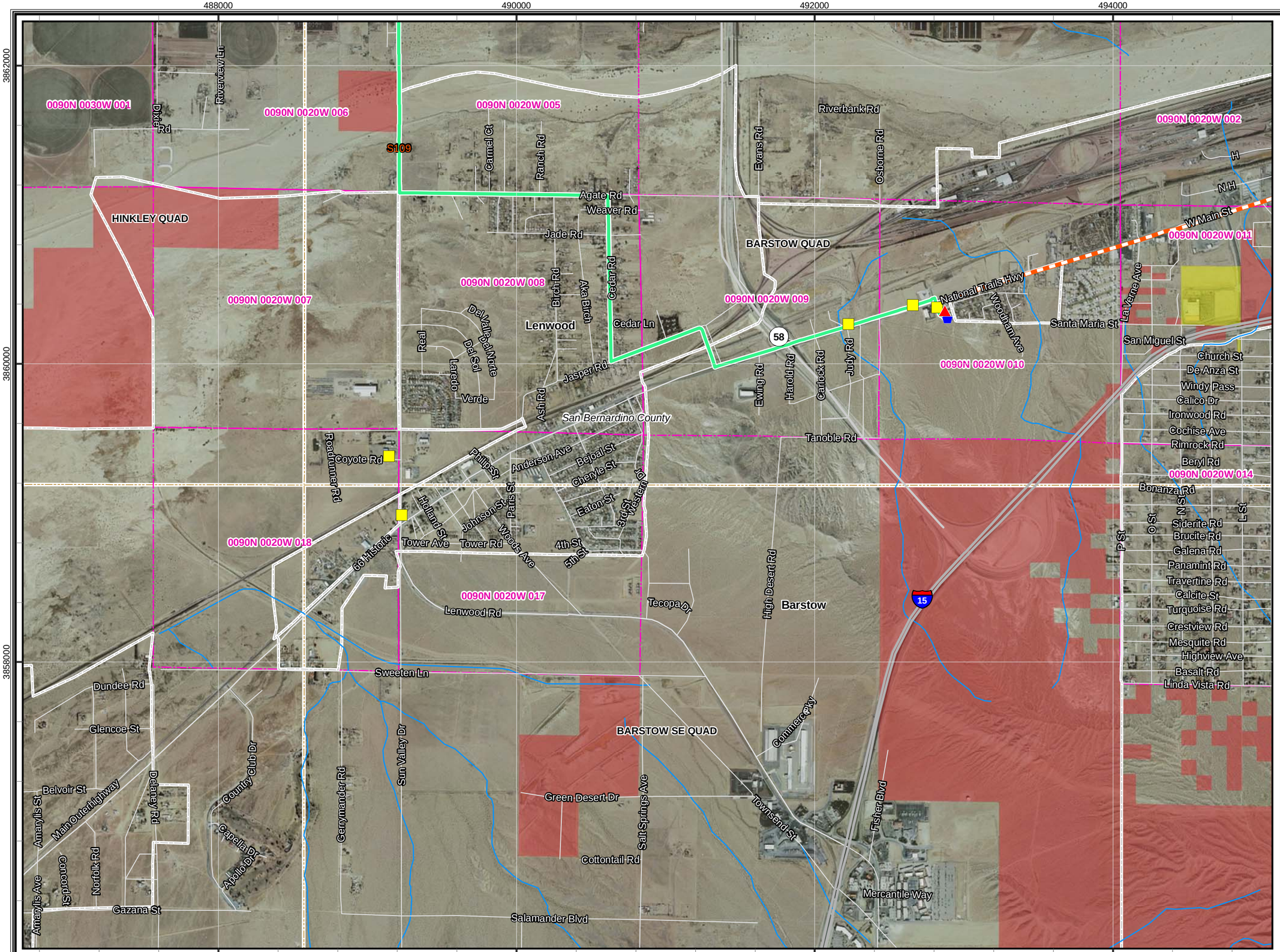

Legend

- Proposed Node / Facility

Project Staging Site

- Staging Area
- Laydown
- Depot

Existing Facility

- Anchor
- POI
- Aerial Distribution Line
- Distribution Line

Land Agency

- DOD Land
- National Park Service
- BLM Land
- USFS Land
- Bureau of Indian Affairs
- State Land
- Local Government
- Desert Tortoise Critical Habitat

Mohave Ground Squirrel

Known Populations:

- Identified Core Areas
- Other Known Populations

Mohave Ground Squirrel Records

Incidental Observations

- Present

Regional Surveys

- Not Detected, Regional Surveys
- Present, Regional Surveys

Protocol Grids

- Not Detected, Protocol Grids
- Present, Protocol Grids
- Waterways
- USGS 7.5' Quad
- PLSS Index
- City Limit

0 500 1,000 2,000 3,000 Feet

1:24,000

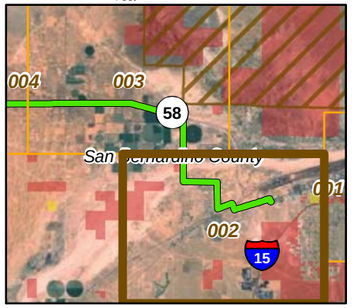

20260

08-24-11

Chambers Group Inc.

CBC Digital 395

R01-Barstow to Boron-003

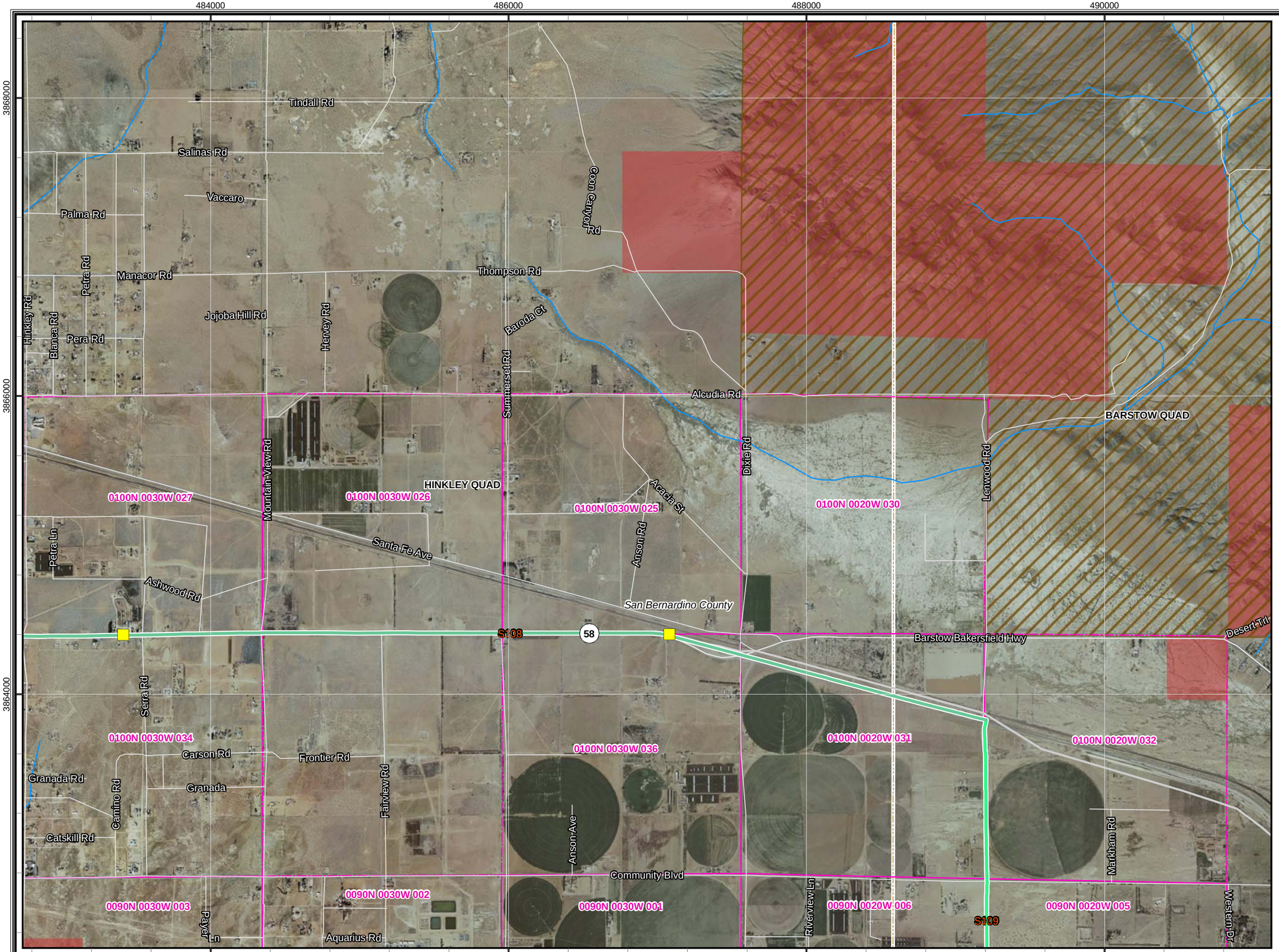

Legend

- Proposed Node / Facility

Project Staging Site

- Staging Area
- Laydown
- Depot

Existing Facility

- Anchor
- POI
- Aerial Distribution Line
- Distribution Line

Land Agency

- DOD Land
- National Park Service
- BLM Land
- USFS Land
- Bureau of Indian Affairs
- State Land
- Local Government
- Desert Tortoise Critical Habitat

Mohave Ground Squirrel

Known Populations:

- Identified Core Areas
- Other Known Populations

Mohave Ground Squirrel Records

Incidental Observations

- Present

Regional Surveys

- Not Detected, Regional Surveys
- Present, Regional Surveys

Protocol Grids

- Not Detected, Protocol Grids
- Present, Protocol Grids
- Waterways
- USGS 7.5' Quad
- PLSS Index
- City Limit

0 500 1,000 2,000 3,000
Feet

1:24,000

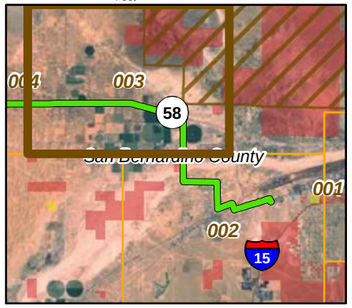

20260

08-24-11

Chambers Group Inc.

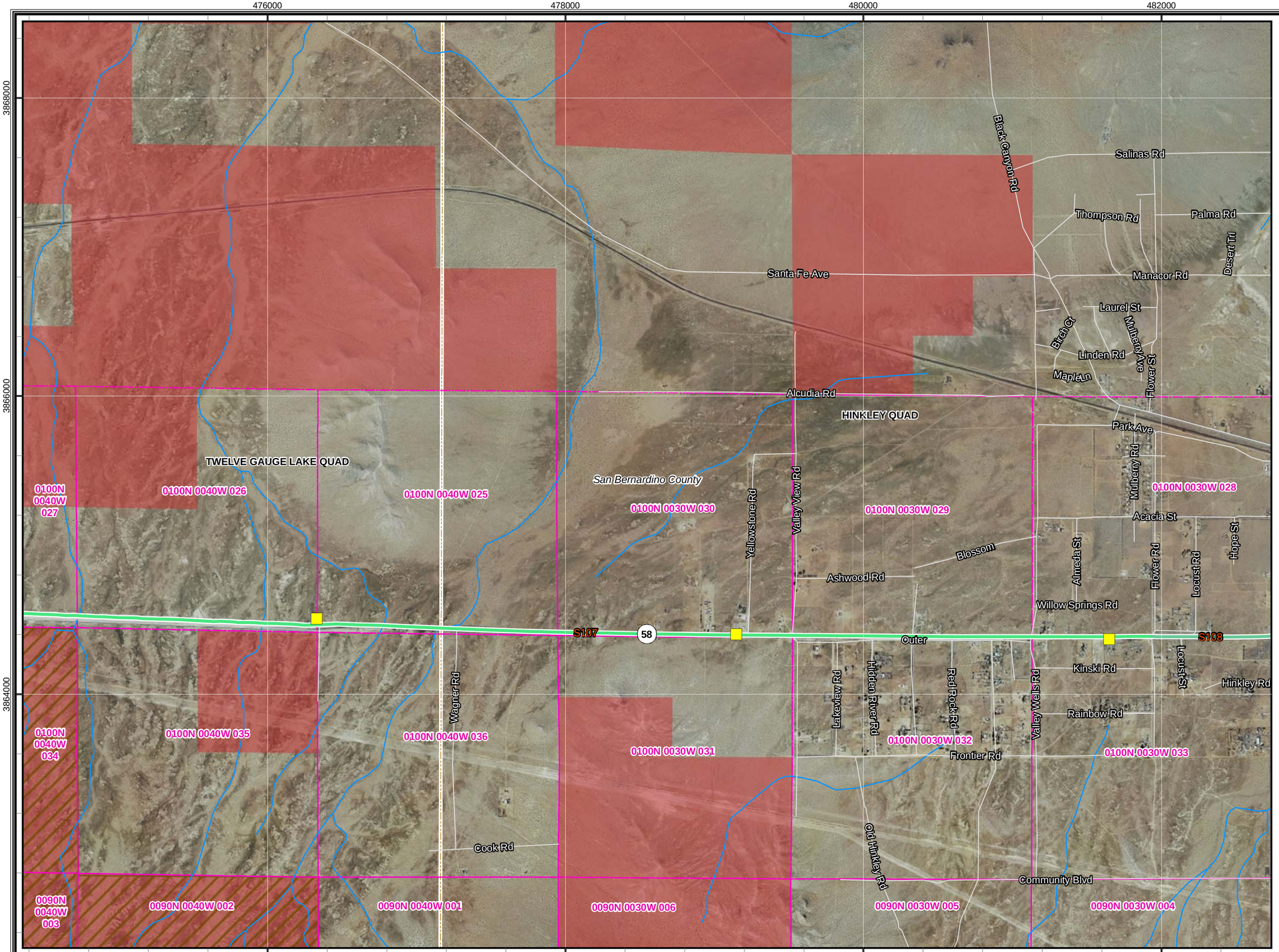

CBC Digital 395

R01-Barstow to Boron-004

Legend

- Proposed Node / Facility

Project Staging Site

- Staging Area
- Laydown
- Depot

Existing Facility

- Anchor
- POI
- Aerial Distribution Line
- Distribution Line

Land Agency

- DOD Land
- National Park Service
- BLM Land
- USFS Land
- Bureau of Indian Affairs
- State Land
- Local Government
- Desert Tortoise Critical Habitat

Mohave Ground Squirrel

Known Populations:

- Identified Core Areas
- Other Known Populations

Mohave Ground Squirrel Records

Incidental Observations

- Present

Regional Surveys

- Not Detected, Regional Surveys
- Present, Regional Surveys

Protocol Grids

- Not Detected, Protocol Grids
- Present, Protocol Grids
- Waterways
- USGS 7.5' Quad
- PLSS Index
- City Limit

0 500 1,000 2,000 3,000
Feet

1:24,000

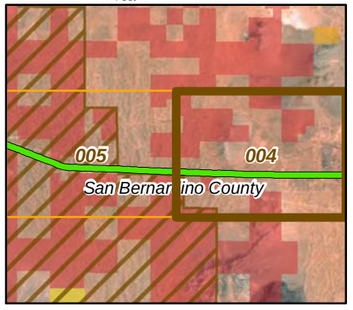

20260

08-24-11

Chambers Group Inc.

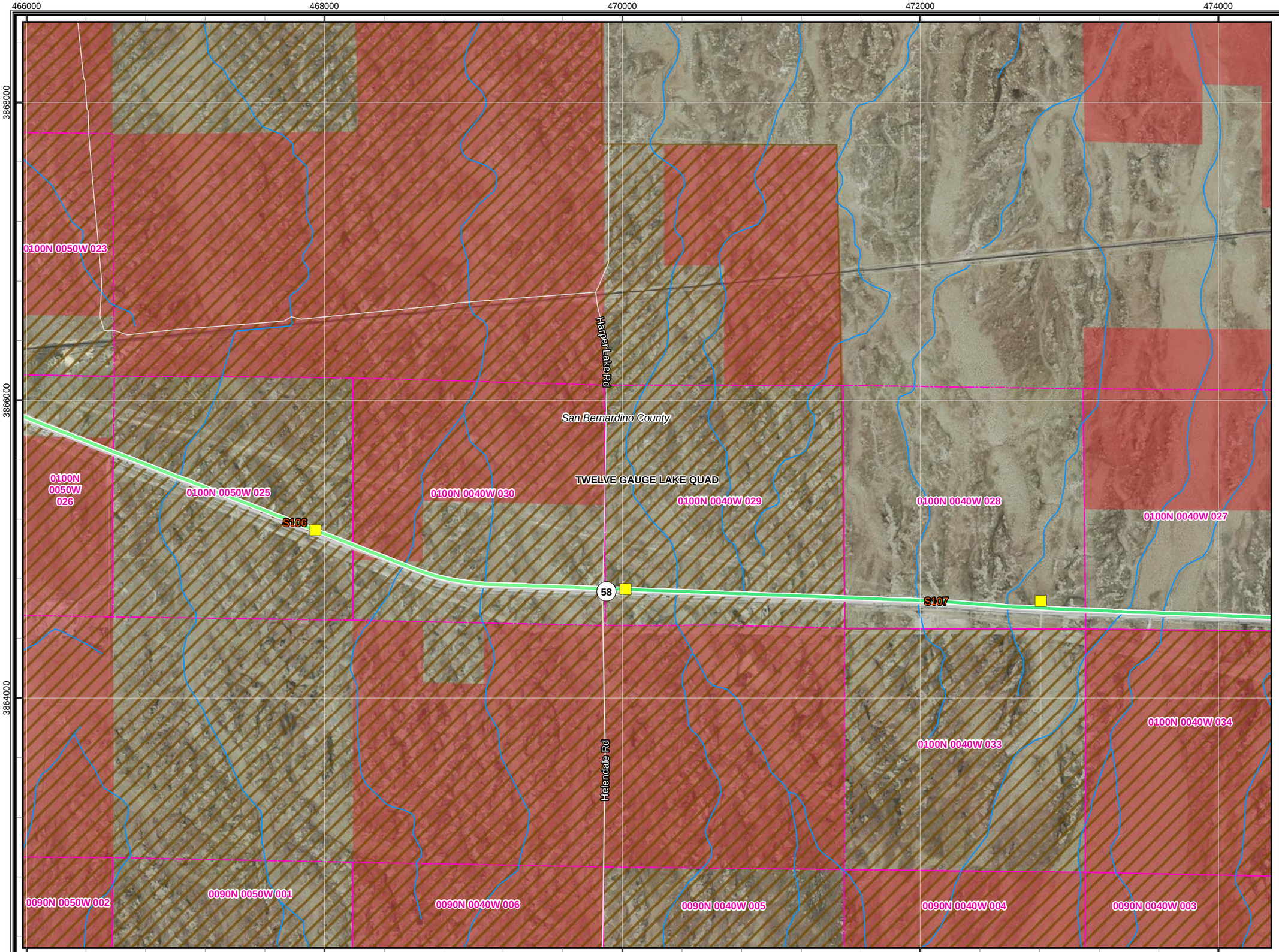

CBC Digital 395

R01-Barstow to Boron-005

Legend

- Proposed Node / Facility

Project Staging Site

- Staging Area
- Laydown
- Depot

Existing Facility

- Anchor
- POI
- Aerial Distribution Line
- Distribution Line

Land Agency

- DOD Land
- National Park Service
- BLM Land
- USFS Land
- Bureau of Indian Affairs
- State Land
- Local Government
- Desert Tortoise Critical Habitat

Mohave Ground Squirrel

Known Populations:

- Identified Core Areas
- Other Known Populations

Mohave Ground Squirrel Records

Incidental Observations

- Present

Regional Surveys

- Not Detected, Regional Surveys
- Present, Regional Surveys

Protocol Grids

- Not Detected, Protocol Grids
- Present, Protocol Grids
- Waterways
- USGS 7.5' Quad
- PLSS Index
- City Limit

0 500 1,000 2,000 3,000
Feet

1:24,000

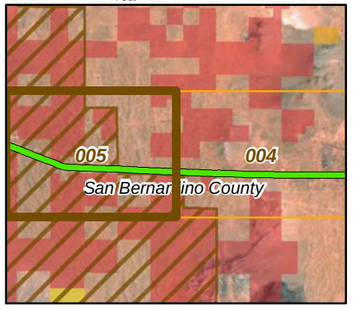

20260

08-24-11

Chambers Group Inc.

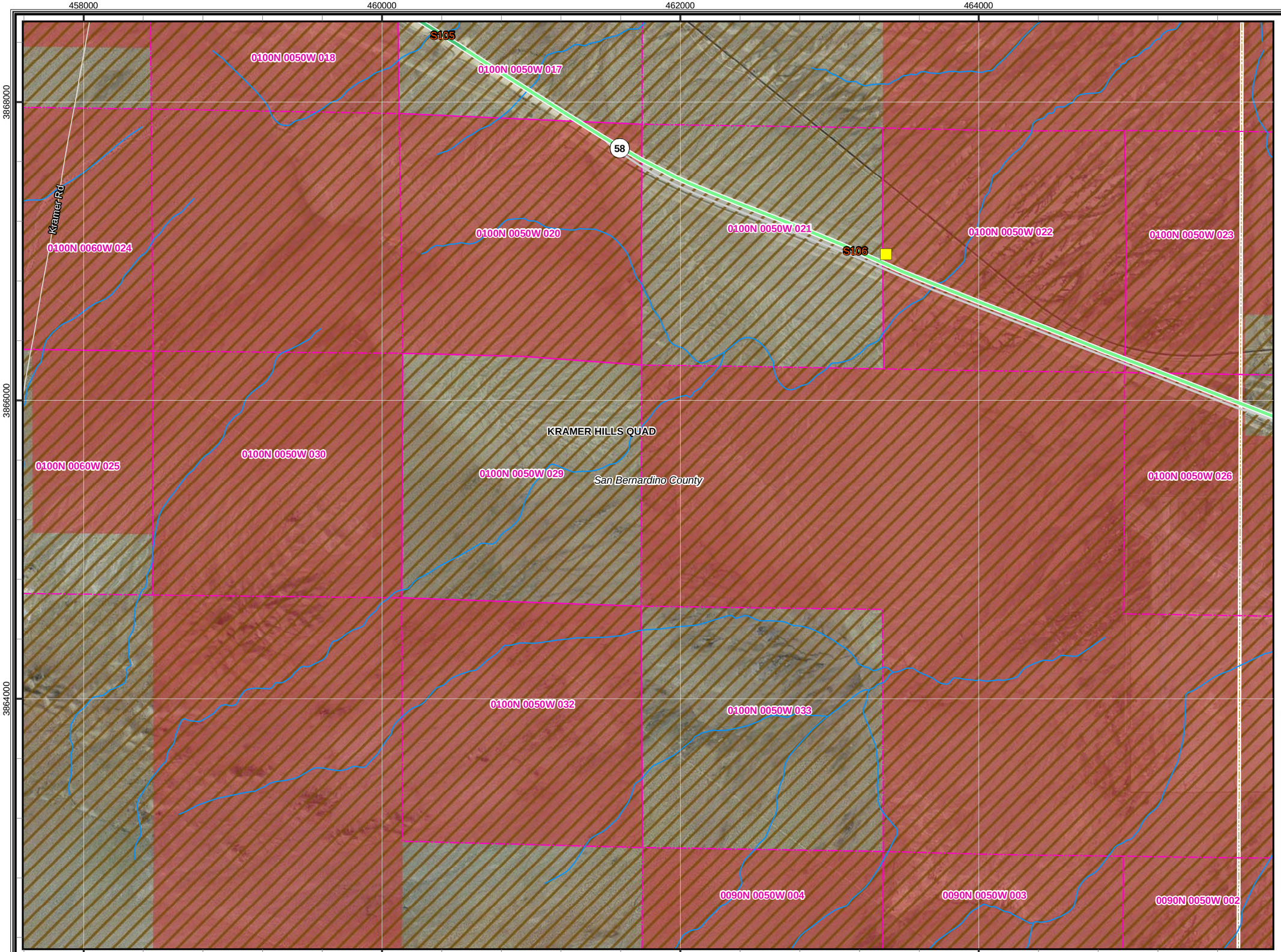

CBC Digital 395

R01-Barstow to Boron-006

Legend

- Proposed Node / Facility

Project Staging Site

- Staging Area
- Laydown
- Depot

Existing Facility

- Anchor
- POI
- Aerial Distribution Line
- Distribution Line

Land Agency

- DOD Land
- National Park Service
- BLM Land
- USFS Land
- Bureau of Indian Affairs
- State Land
- Local Government
- Desert Tortoise Critical Habitat

Mohave Ground Squirrel

Known Populations:

- Identified Core Areas
- Other Known Populations

Mohave Ground Squirrel Records

Incidental Observations

- Present

Regional Surveys

- Not Detected, Regional Surveys
- Present, Regional Surveys

Protocol Grids

- Not Detected, Protocol Grids
- Present, Protocol Grids
- Waterways
- USGS 7.5' Quad
- PLSS Index
- City Limit

0 500 1,000 2,000 3,000
Feet

1:24,000

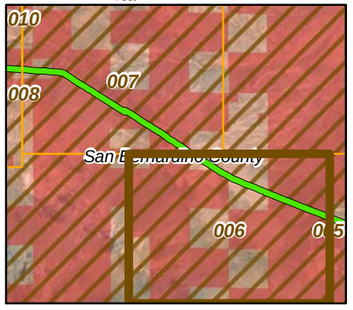

20260

08-24-11

Chambers Group Inc.

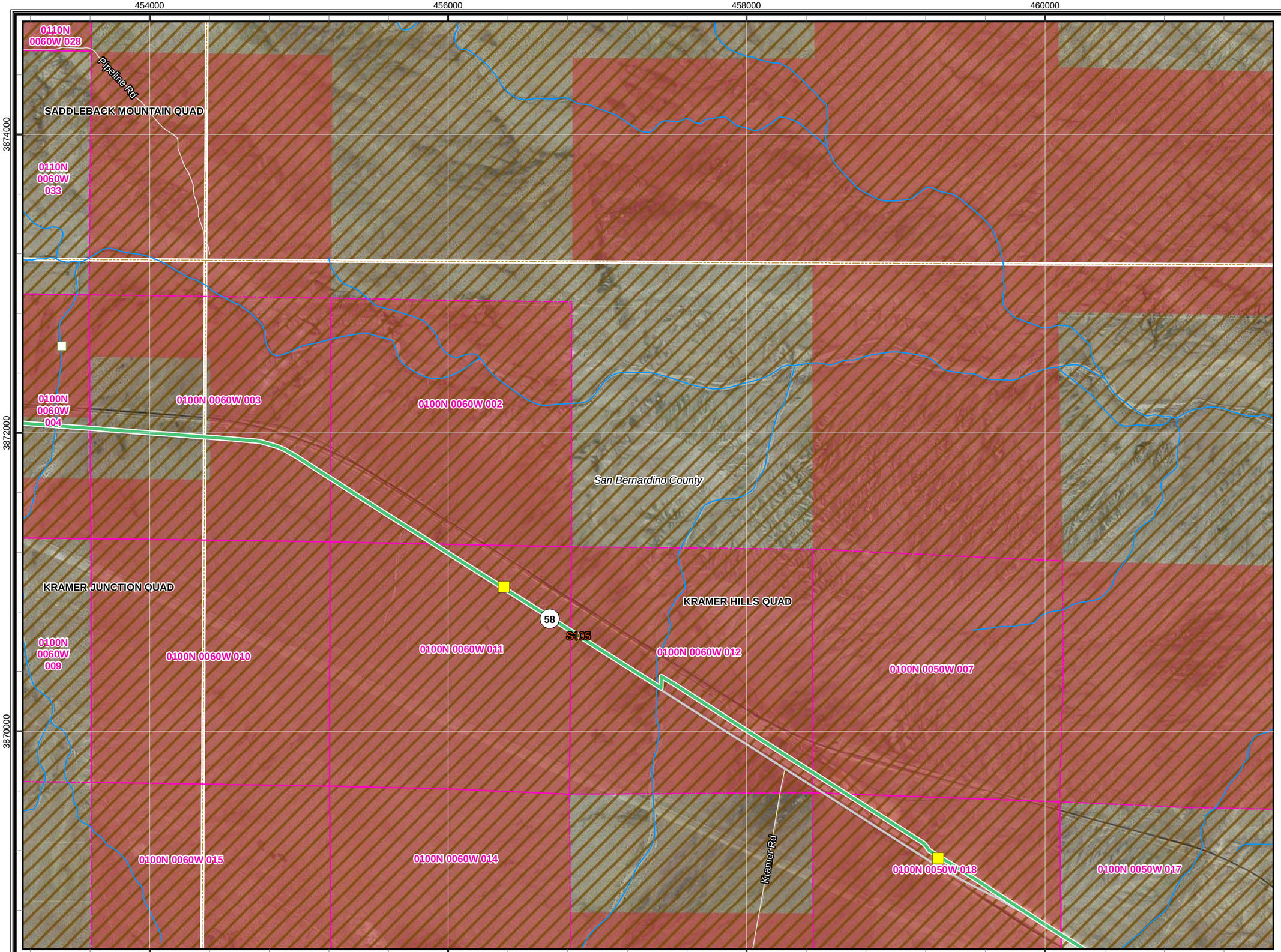

CBC Digital 395

R01-Barstow to Boron-007

Legend

- Proposed Node / Facility

Project Staging Site

- Staging Area
- Laydown
- Depot

Existing Facility

- Anchor
- POI
- Aerial Distribution Line
- Distribution Line

Land Agency

- DOD Land
- National Park Service
- BLM Land
- USFS Land
- Bureau of Indian Affairs
- State Land
- Local Government
- Desert Tortoise Critical Habitat

Mohave Ground Squirrel

Known Populations:

- Identified Core Areas
- Other Known Populations

Mohave Ground Squirrel Records

Incidental Observations

- Present

Regional Surveys

- Not Detected, Regional Surveys
- Present, Regional Surveys

Protocol Grids

- Not Detected, Protocol Grids
- Present, Protocol Grids
- Waterways
- USGS 7.5' Quad
- PLSS Index
- City Limit

0 500 1,000 2,000 3,000
Feet

1:24,000

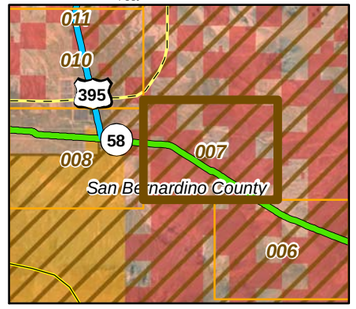

20260

08-24-11

Chambers Group Inc.

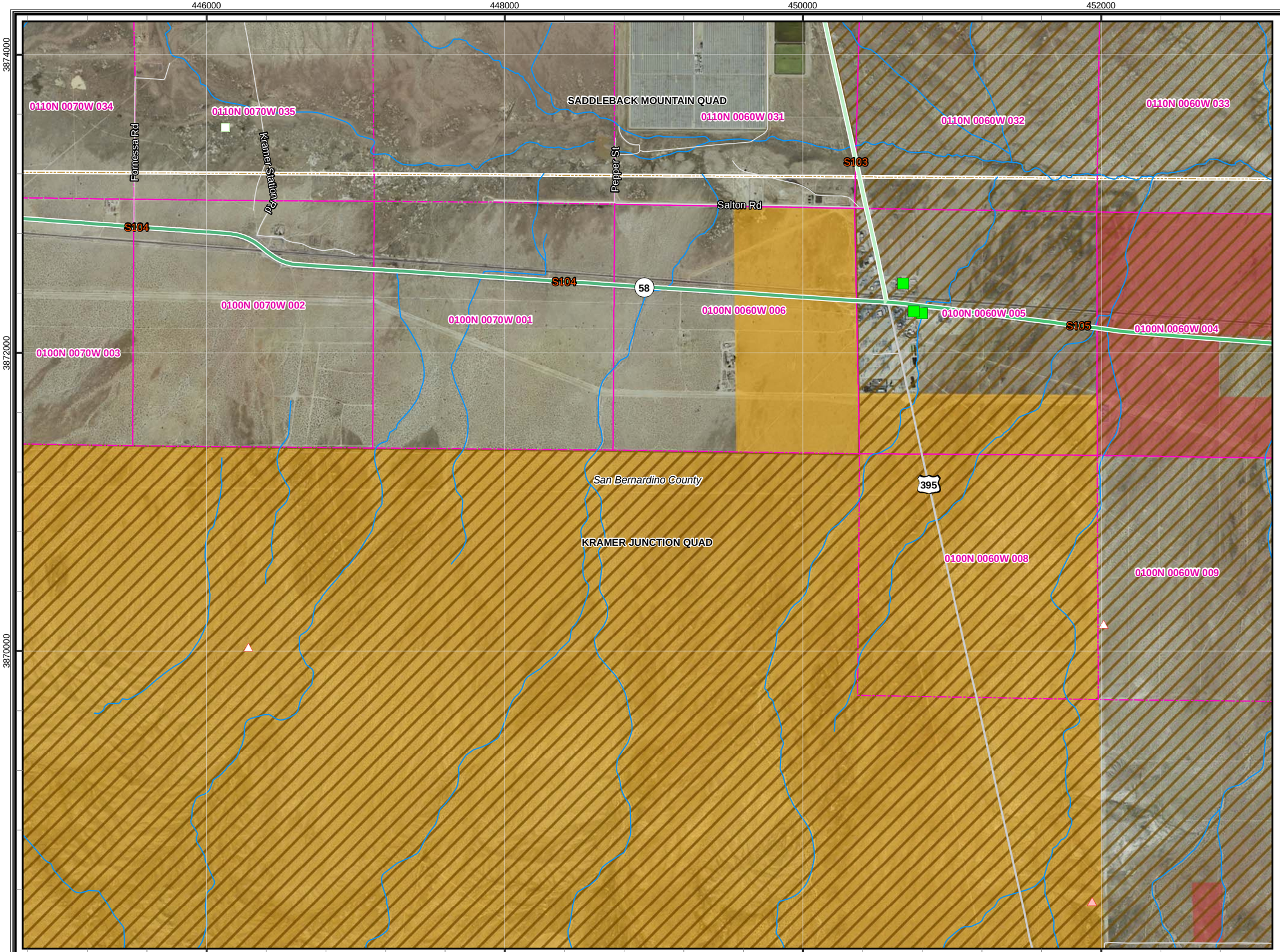

CBC Digital 395

R01-Barstow to Boron-008

Legend

- Proposed Node / Facility

Project Staging Site

- Staging Area
- Laydown
- Depot

Existing Facility

- Anchor
- POI
- Aerial Distribution Line
- Distribution Line

Land Agency

- DOD Land
- National Park Service
- BLM Land
- USFS Land
- Bureau of Indian Affairs
- State Land
- Local Government
- Desert Tortoise Critical Habitat

Mohave Ground Squirrel

Known Populations:

- Identified Core Areas
- Other Known Populations

Mohave Ground Squirrel Records

Incidental Observations

- Present

Regional Surveys

- Not Detected, Regional Surveys
- Present, Regional Surveys

Protocol Grids

- Not Detected, Protocol Grids
- Present, Protocol Grids
- Waterways
- USGS 7.5' Quad
- PLSS Index
- City Limit

0 500 1,000 2,000 3,000
Feet

1:24,000

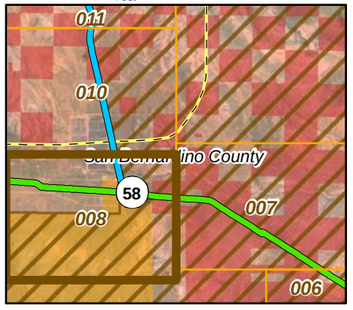

20260

08-24-11

Chambers Group Inc.

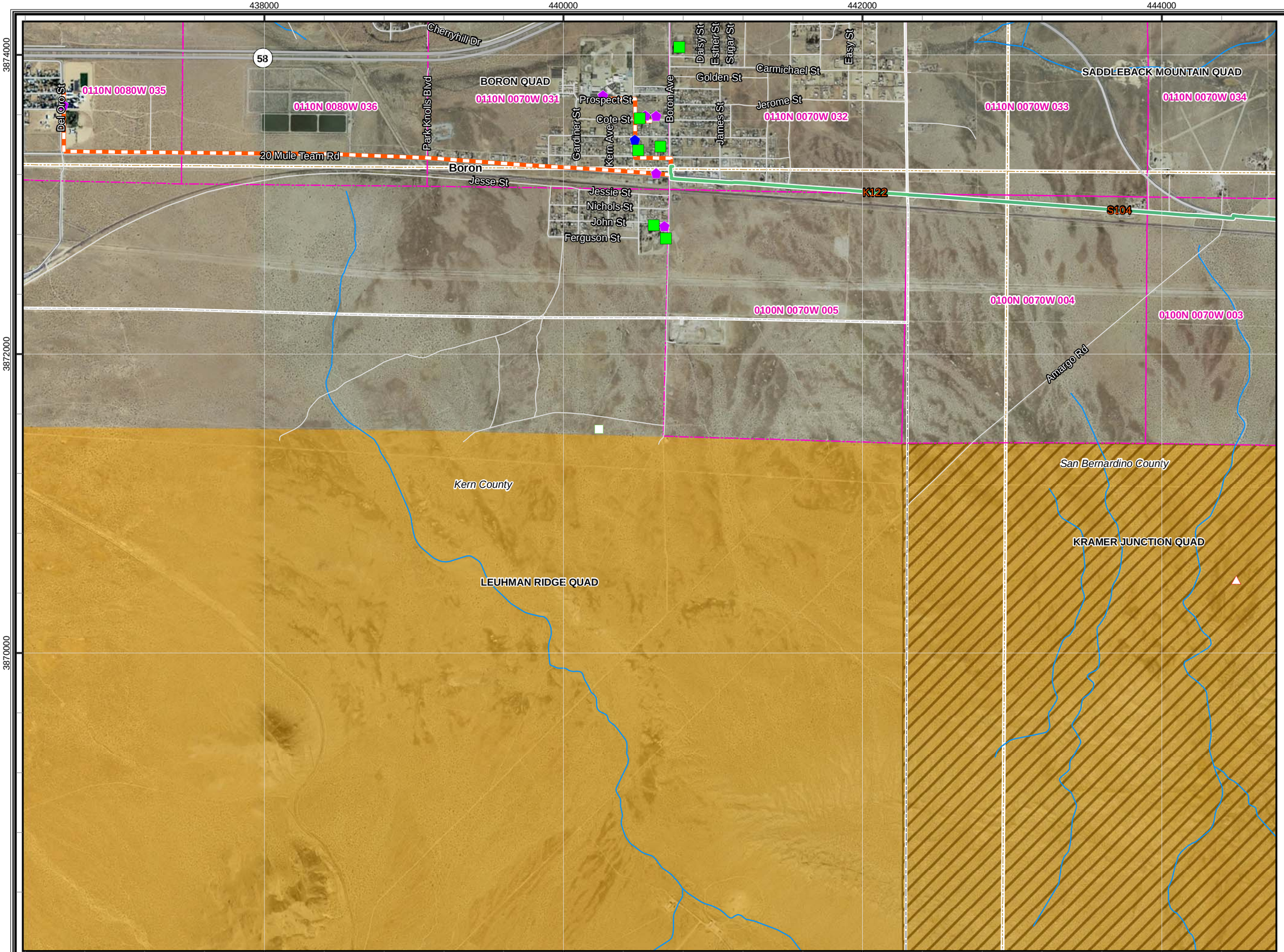

CBC Digital 395

R01-Barstow to Boron-009

Legend

- Proposed Node / Facility

Project Staging Site

- Staging Area
- Laydown
- Depot

Existing Facility

- Anchor
- POI
- Aerial Distribution Line
- Distribution Line

Land Agency

- DOD Land
- National Park Service
- BLM Land
- USFS Land
- Bureau of Indian Affairs
- State Land
- Local Government
- Desert Tortoise Critical Habitat

Mohave Ground Squirrel

Known Populations:

- Identified Core Areas
- Other Known Populations

Mohave Ground Squirrel Records

Incidental Observations

- Present

Regional Surveys

- Not Detected, Regional Surveys
- Present, Regional Surveys

Protocol Grids

- Not Detected, Protocol Grids
- Present, Protocol Grids
- Waterways
- USGS 7.5' Quad
- PLSS Index
- City Limit

0 500 1,000 2,000 3,000
Feet

1:24,000

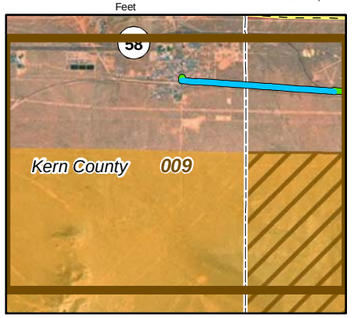

20260

08-24-11

Chambers Group Inc.

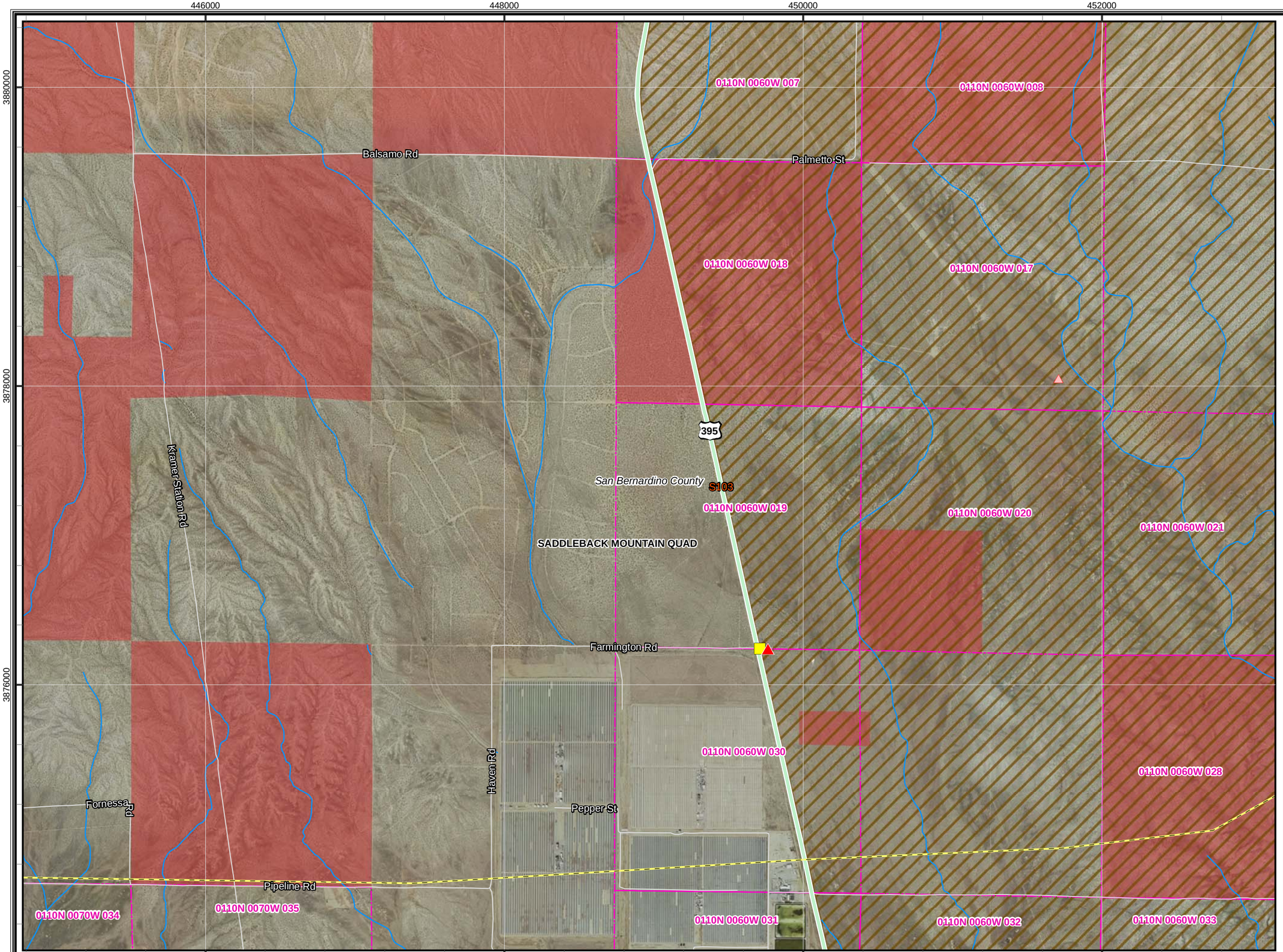

CBC Digital 395

R02-Boron to Johannesburg-010

Legend

- Proposed Node / Facility

Project Staging Site

- Staging Area
- Laydown
- Depot

Existing Facility

- Anchor
- POI
- Aerial Distribution Line
- Distribution Line

Land Agency

- DOD Land
- National Park Service
- BLM Land
- USFS Land
- Bureau of Indian Affairs
- State Land
- Local Government
- Desert Tortoise Critical Habitat

Mohave Ground Squirrel

Known Populations:

- Identified Core Areas
- Other Known Populations

Mohave Ground Squirrel Records

Incidental Observations

- Present

Regional Surveys

- Not Detected, Regional Surveys
- Present, Regional Surveys

Protocol Grids

- Not Detected, Protocol Grids
- Present, Protocol Grids
- Waterways
- USGS 7.5' Quad
- PLSS Index
- City Limit

0 500 1,000 2,000 3,000
Feet

1:24,000

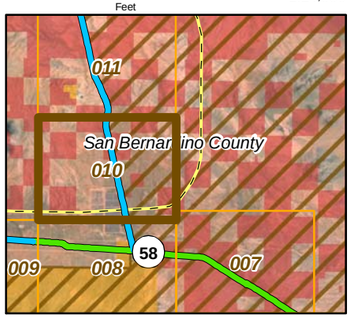

20260

08-24-11

Chambers Group Inc.

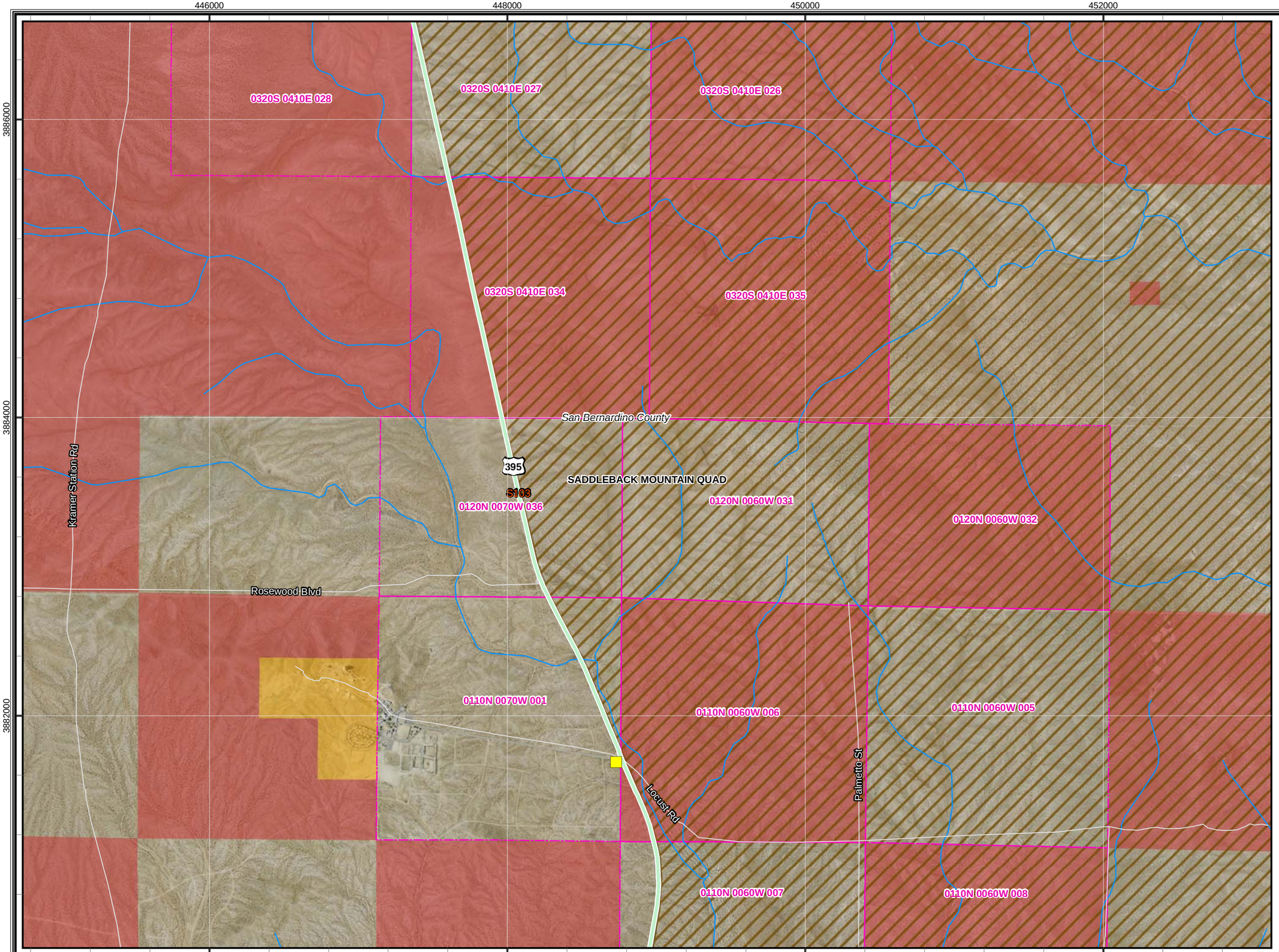

CBC Digital 395

R02-Boron to Johannesburg-011

Legend

- Proposed Node / Facility

Project Staging Site

- Staging Area
- Laydown
- Depot

Existing Facility

- Anchor
- POI
- Aerial Distribution Line
- Distribution Line

Land Agency

- DOD Land
- National Park Service
- BLM Land
- USFS Land
- Bureau of Indian Affairs
- State Land
- Local Government
- Desert Tortoise Critical Habitat

Mohave Ground Squirrel

Known Populations:

- Identified Core Areas
- Other Known Populations

Mohave Ground Squirrel Records

Incidental Observations

- Present

Regional Surveys

- Not Detected, Regional Surveys
- Present, Regional Surveys

Protocol Grids

- Not Detected, Protocol Grids
- Present, Protocol Grids
- Waterways
- USGS 7.5' Quad
- PLSS Index
- City Limit

0 500 1,000 2,000 3,000
Feet

1:24,000

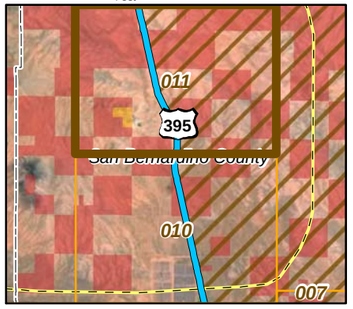

20260

08-24-11

Chambers Group Inc.

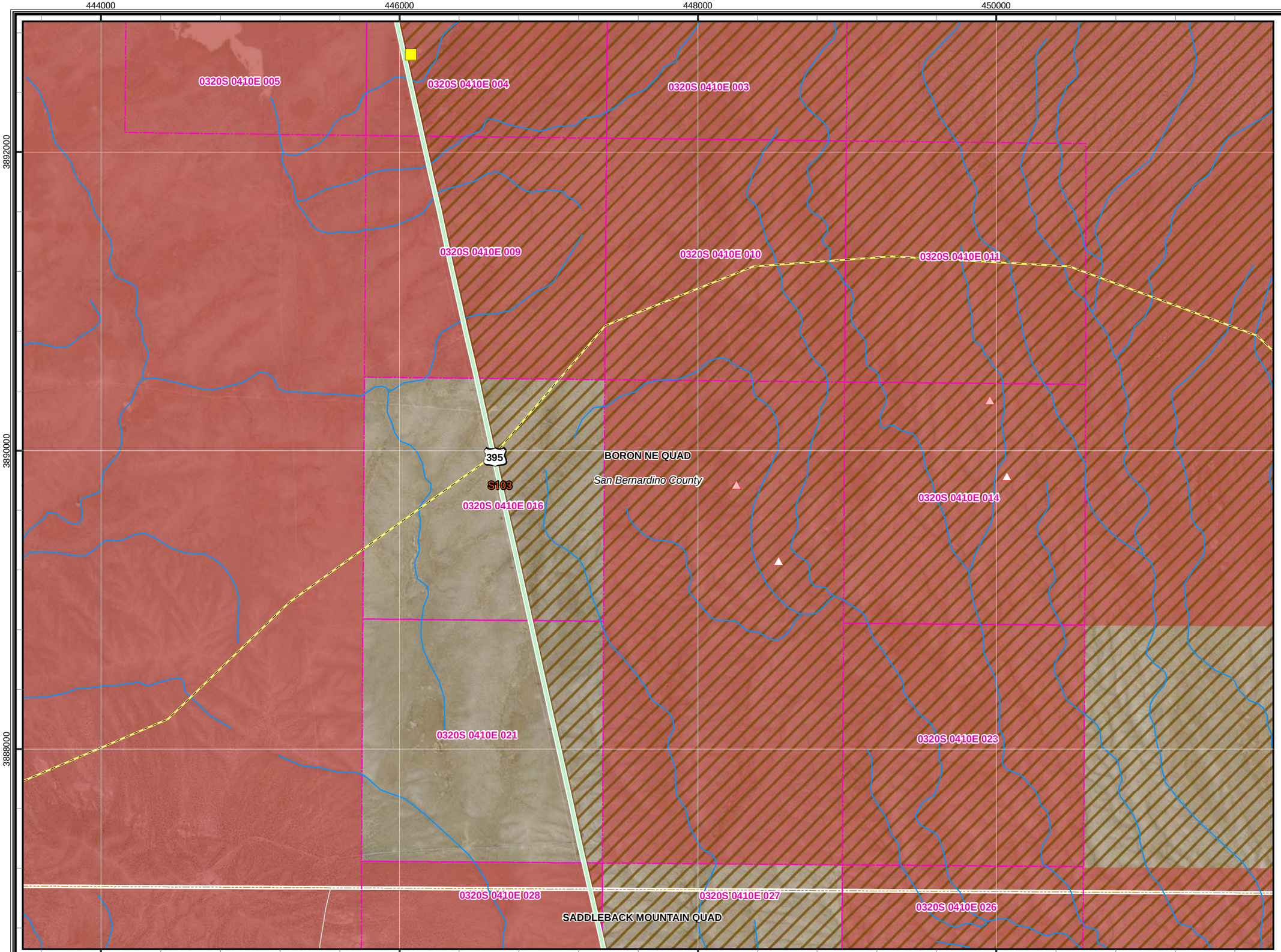

CBC Digital 395

R02-Boron to Johannesburg-012

Legend

- Proposed Node / Facility

Project Staging Site

- Staging Area
- Laydown
- Depot

Existing Facility

- Anchor
- POI
- Aerial Distribution Line
- Distribution Line

Land Agency

- DOD Land
- National Park Service
- BLM Land
- USFS Land
- Bureau of Indian Affairs
- State Land
- Local Government
- Desert Tortoise Critical Habitat

Mohave Ground Squirrel

Known Populations:

- Identified Core Areas
- Other Known Populations

Mohave Ground Squirrel Records

Incidental Observations

- Present

Regional Surveys

- Not Detected, Regional Surveys
- Present, Regional Surveys

Protocol Grids

- Not Detected, Protocol Grids
- Present, Protocol Grids
- Waterways
- USGS 7.5' Quad
- PLSS Index
- City Limit

0 500 1,000 2,000 3,000
Feet

1:24,000

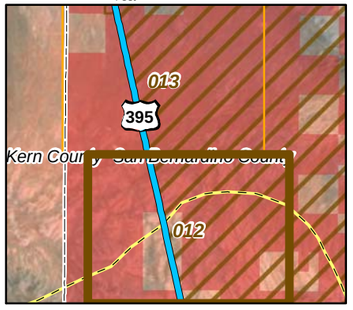

20260

08-24-11

Chambers Group Inc.

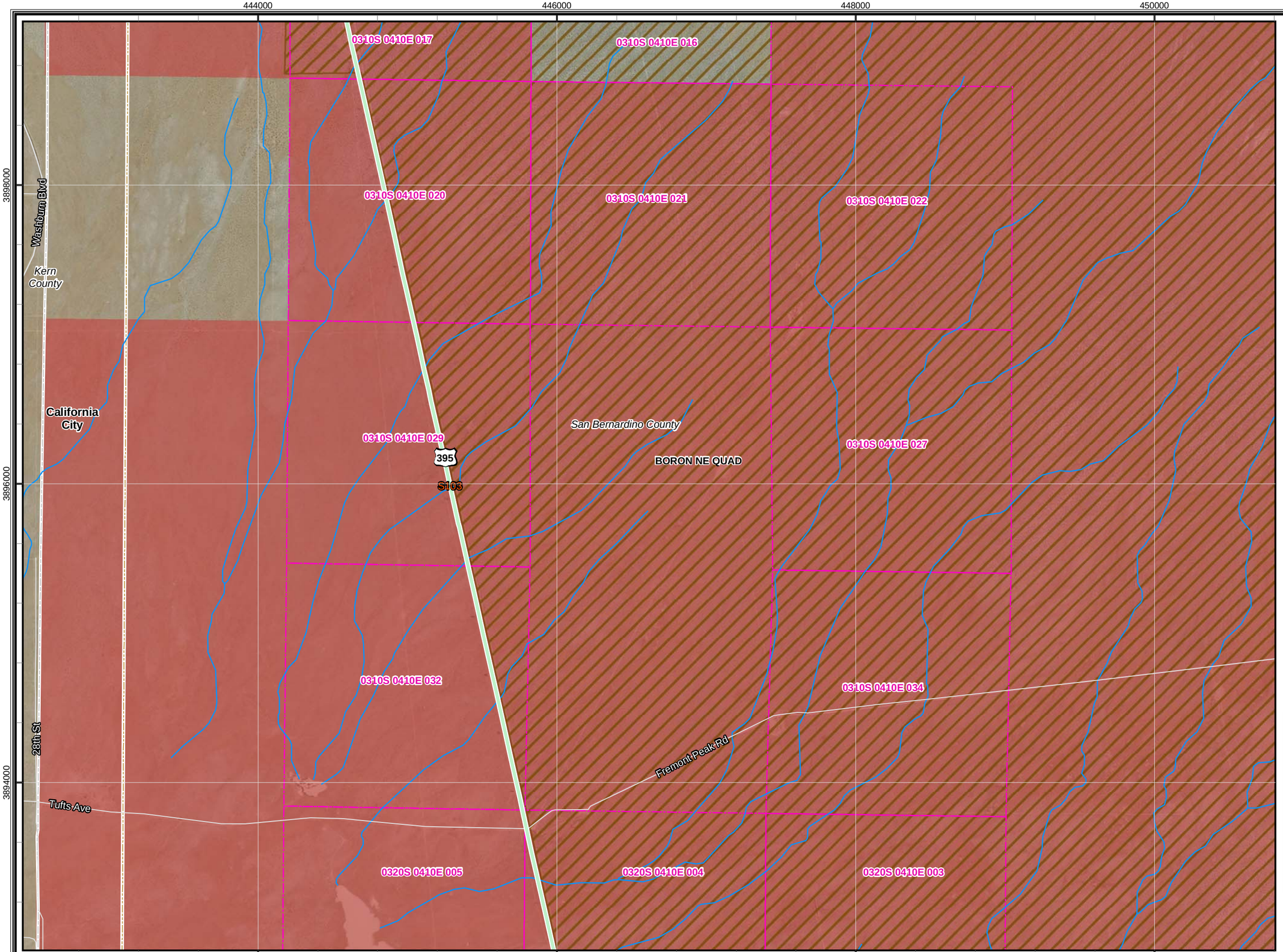

CBC Digital 395

R02-Boron to Johannesburg-013

Legend

- Proposed Node / Facility

Project Staging Site

- Staging Area
- Laydown
- Depot

Existing Facility

- Anchor
- POI
- Aerial Distribution Line
- Distribution Line

Land Agency

- DOD Land
- National Park Service
- BLM Land
- USFS Land
- Bureau of Indian Affairs
- State Land
- Local Government
- Desert Tortoise Critical Habitat

Mohave Ground Squirrel

Known Populations:

- Identified Core Areas
- Other Known Populations

Mohave Ground Squirrel Records

Incidental Observations

- Present

Regional Surveys

- Not Detected, Regional Surveys
- Present, Regional Surveys

Protocol Grids

- Not Detected, Protocol Grids
- Present, Protocol Grids
- Waterways
- USGS 7.5' Quad
- PLSS Index
- City Limit

0 500 1,000 2,000 3,000
Feet

1:24,000

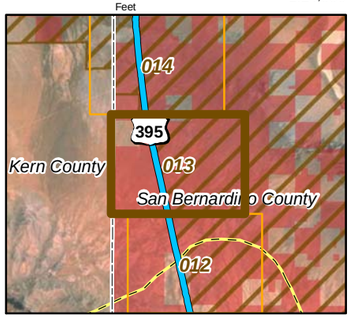

20260

08-24-11

Chambers Group Inc.

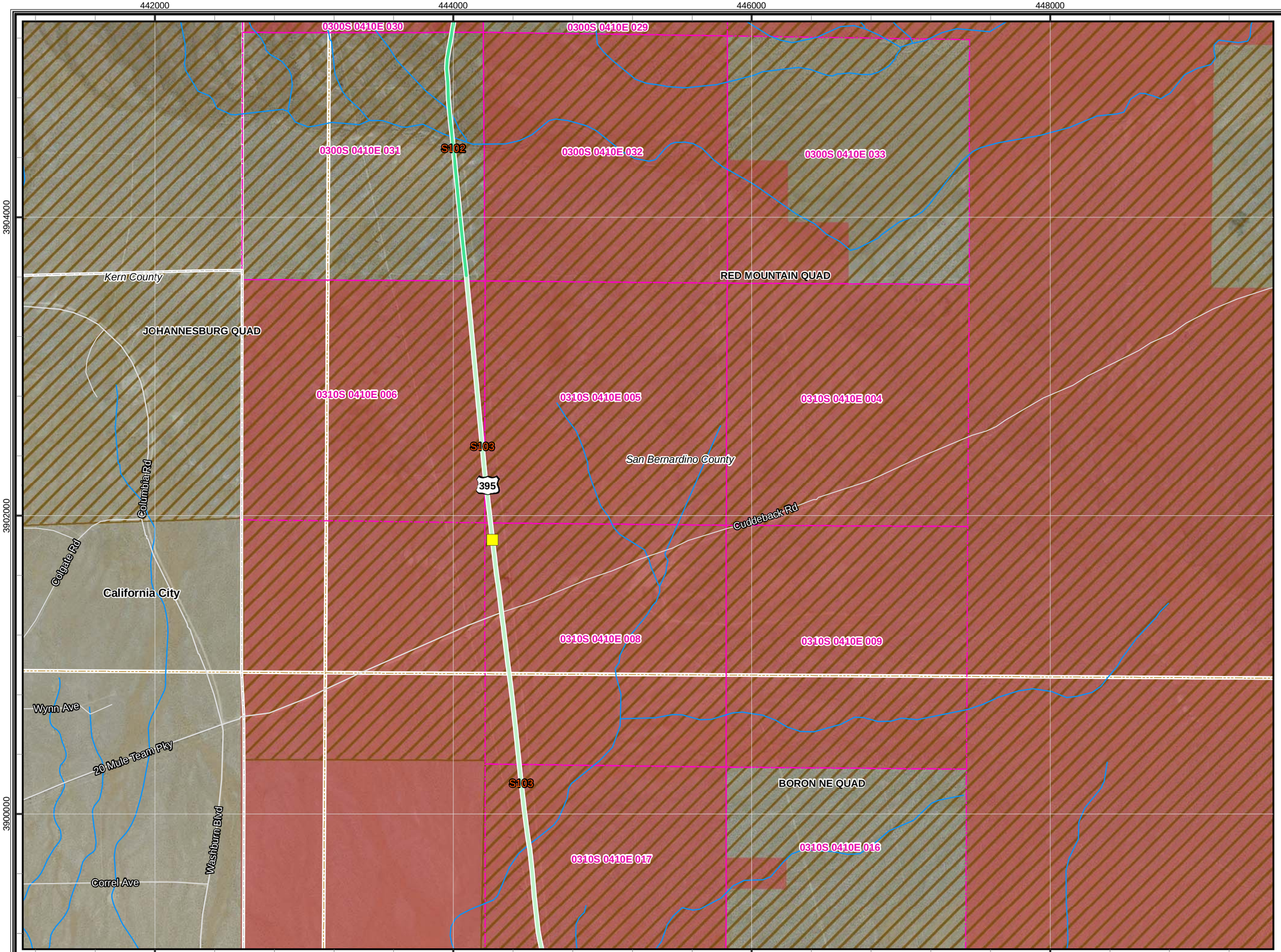

CBC Digital 395

R02-Boron to Johannesburg-014

Legend

- Proposed Node / Facility

Project Staging Site

- Staging Area
- Laydown
- Depot

Existing Facility

- Anchor
- POI
- Aerial Distribution Line
- Distribution Line

Land Agency

- DOD Land
- National Park Service
- BLM Land
- USFS Land
- Bureau of Indian Affairs
- State Land
- Local Government
- Desert Tortoise Critical Habitat

Mohave Ground Squirrel

Known Populations:

- Identified Core Areas
- Other Known Populations

Mohave Ground Squirrel Records

Incidental Observations

- Present

Regional Surveys

- Not Detected, Regional Surveys
- Present, Regional Surveys

Protocol Grids

- Not Detected, Protocol Grids
- Present, Protocol Grids
- Waterways
- USGS 7.5' Quad
- PLSS Index
- City Limit

0 500 1,000 2,000 3,000
Feet

1:24,000

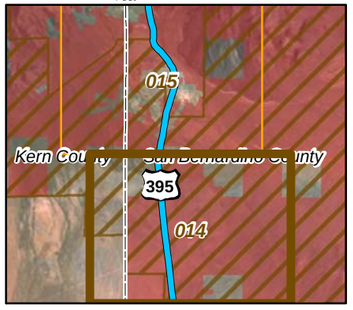

20260

08-24-11

Chambers Group Inc.

CBC Digital 395

R02-Boron to Johannesburg-015

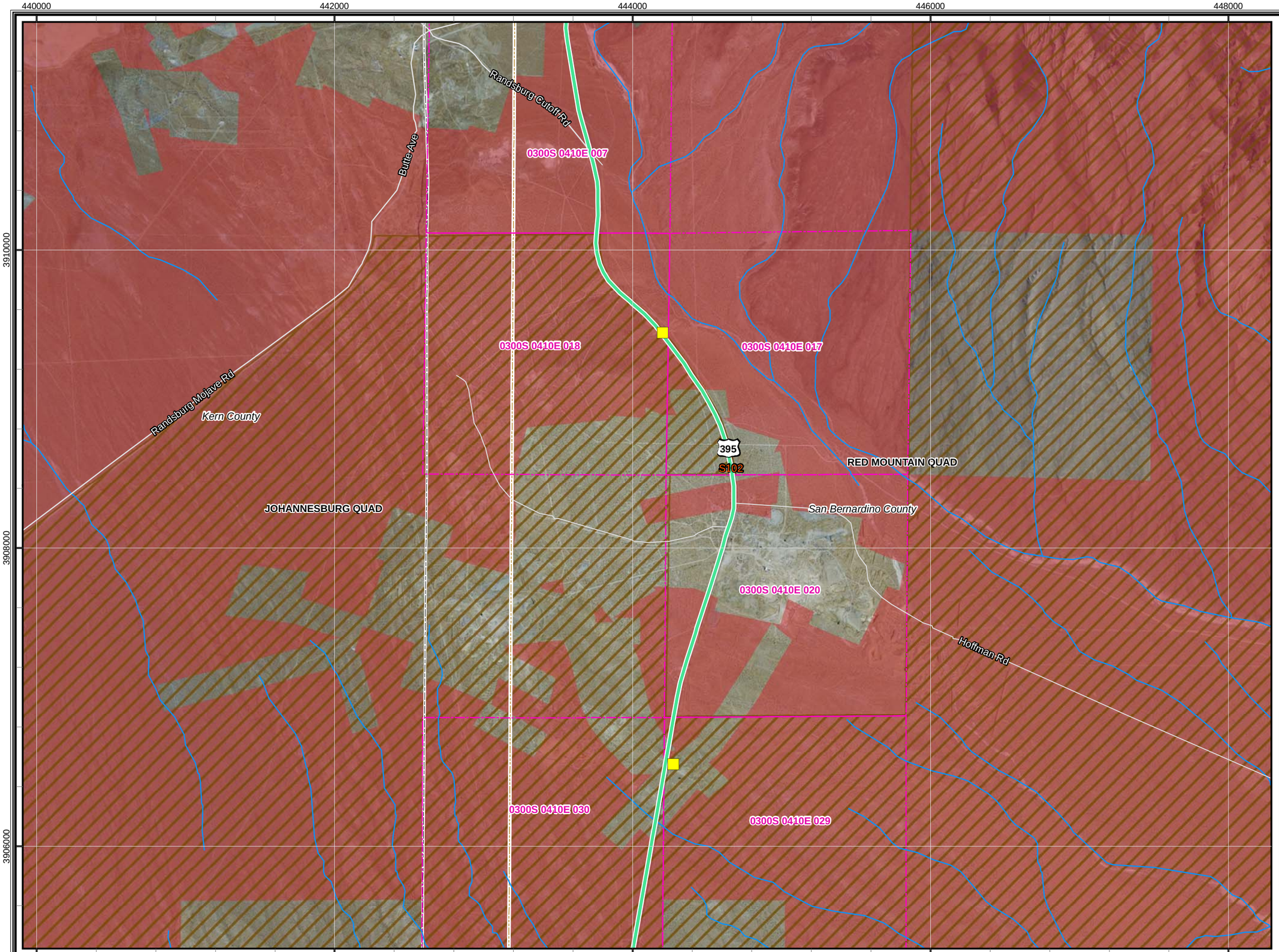

Legend

- Proposed Node / Facility

Project Staging Site

- Staging Area
- Laydown
- Depot

Existing Facility

- Anchor
- POI
- Aerial Distribution Line
- Distribution Line

Land Agency

- DOD Land
- National Park Service
- BLM Land
- USFS Land
- Bureau of Indian Affairs
- State Land
- Local Government
- Desert Tortoise Critical Habitat

Mohave Ground Squirrel

Known Populations:

- Identified Core Areas
- Other Known Populations

Mohave Ground Squirrel Records

Incidental Observations

- Present

Regional Surveys

- Not Detected, Regional Surveys
- Present, Regional Surveys

Protocol Grids

- Not Detected, Protocol Grids
- Present, Protocol Grids
- Waterways
- USGS 7.5' Quad
- PLSS Index
- City Limit

0 500 1,000 2,000 3,000
Feet

1:24,000

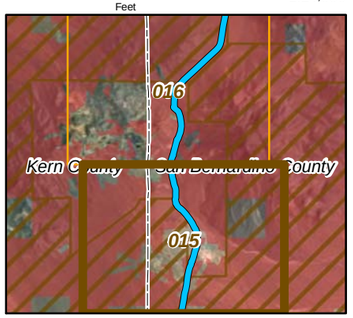

20260

08-24-11

Chambers Group Inc.

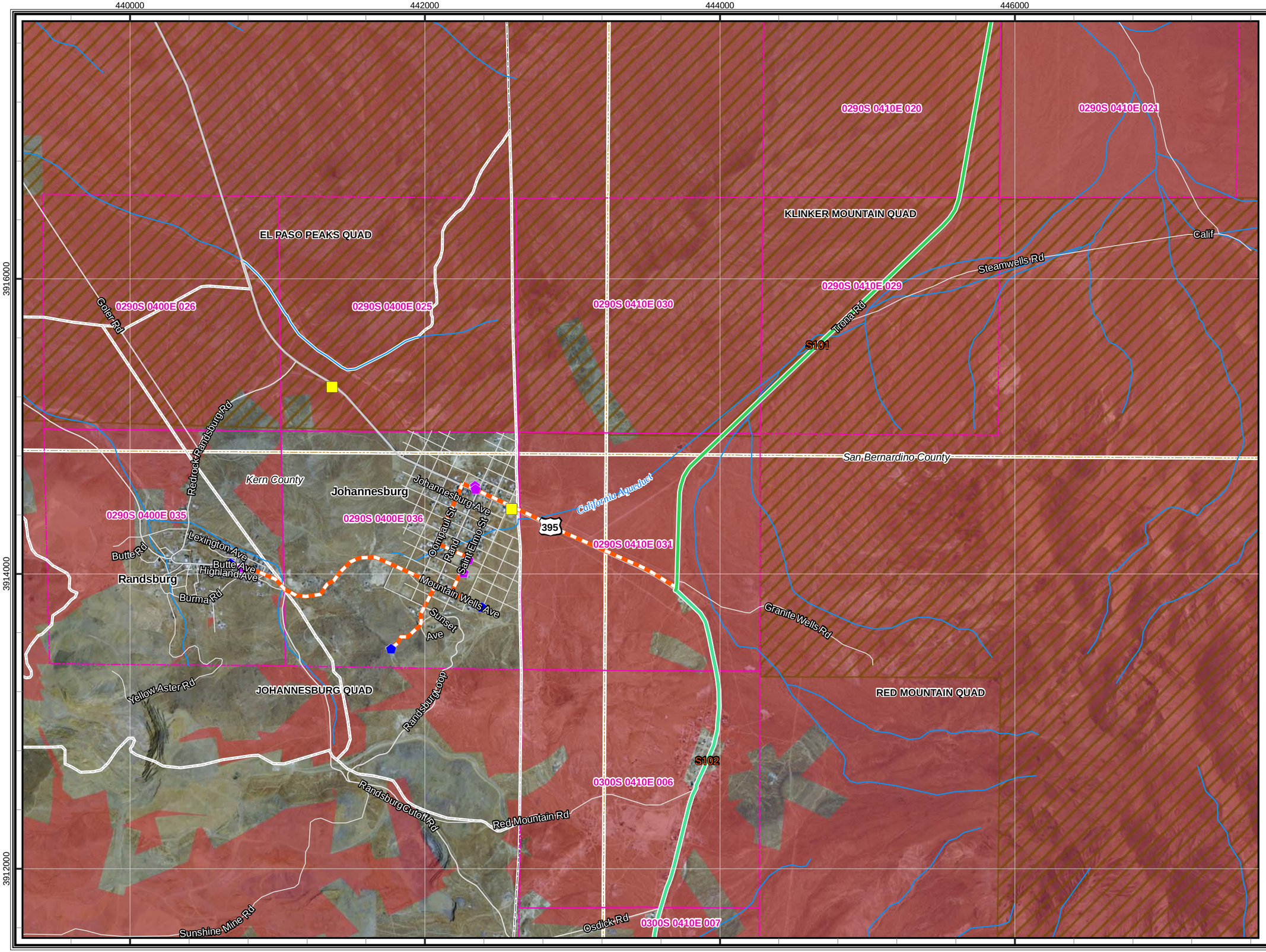

CBC Digital 395

R02-Boron to Johannesburg-016

Legend

- Proposed Node / Facility

Project Staging Site

- Staging Area
- Laydown
- Depot

Existing Facility

- Anchor
- POI
- Aerial Distribution Line
- Distribution Line

Land Agency

- DOD Land
- National Park Service
- BLM Land
- USFS Land
- Bureau of Indian Affairs
- State Land
- Local Government
- Desert Tortoise Critical Habitat

Mohave Ground Squirrel

Known Populations:

- Identified Core Areas
- Other Known Populations

Mohave Ground Squirrel Records

Incidental Observations

- Present

Regional Surveys

- Not Detected, Regional Surveys
- Present, Regional Surveys

Protocol Grids

- Not Detected, Protocol Grids
- Present, Protocol Grids
- Waterways
- USGS 7.5' Quad
- PLSS Index
- City Limit

0 500 1,000 2,000 3,000
Feet

1:24,000

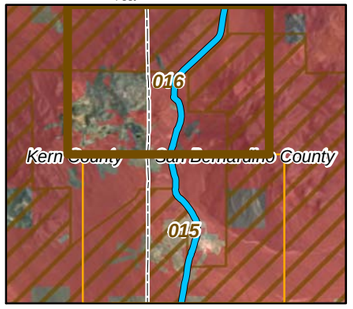

20260

08-24-11

Chambers Group Inc.

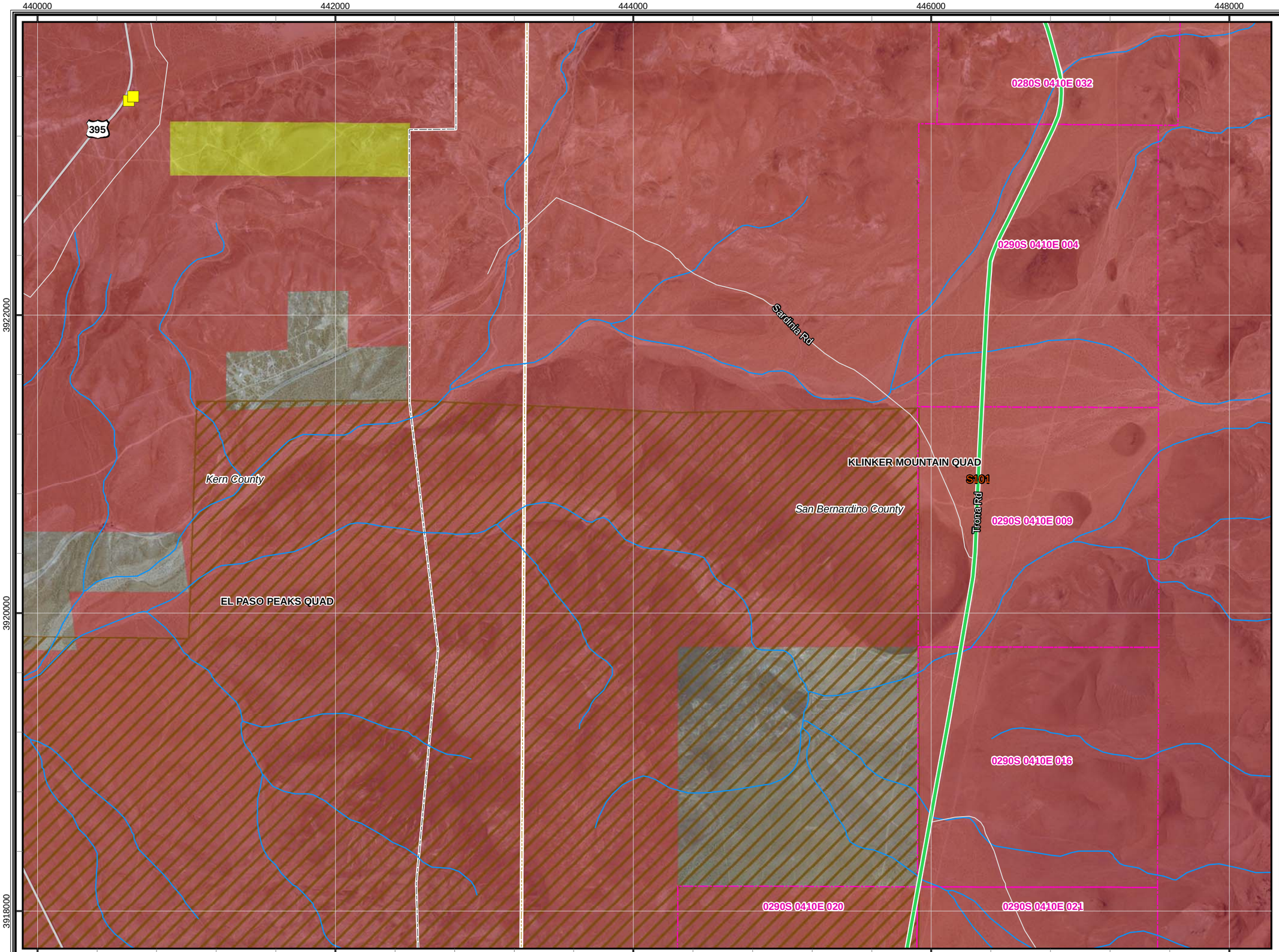

CBC Digital 395

R03-Johannesburg to Inyokern-017

Legend

- Proposed Node / Facility

Project Staging Site

- Staging Area
- Laydown
- Depot

Existing Facility

- Anchor
- POI
- Aerial Distribution Line
- Distribution Line

Land Agency

- DOD Land
- National Park Service
- BLM Land
- USFS Land
- Bureau of Indian Affairs
- State Land
- Local Government
- Desert Tortoise Critical Habitat

Mohave Ground Squirrel

Known Populations:

- Identified Core Areas
- Other Known Populations

Mohave Ground Squirrel Records

Incidental Observations

- Present

Regional Surveys

- Not Detected, Regional Surveys
- Present, Regional Surveys

Protocol Grids

- Not Detected, Protocol Grids
- Present, Protocol Grids
- Waterways
- USGS 7.5' Quad
- PLSS Index
- City Limit

0 500 1,000 2,000 3,000
Feet

1:24,000

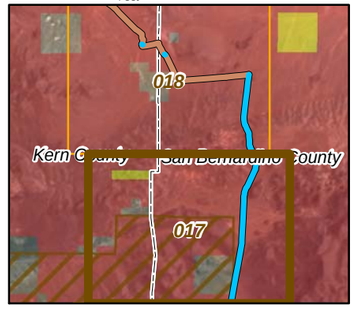

20260

08-24-11

Chambers Group Inc.

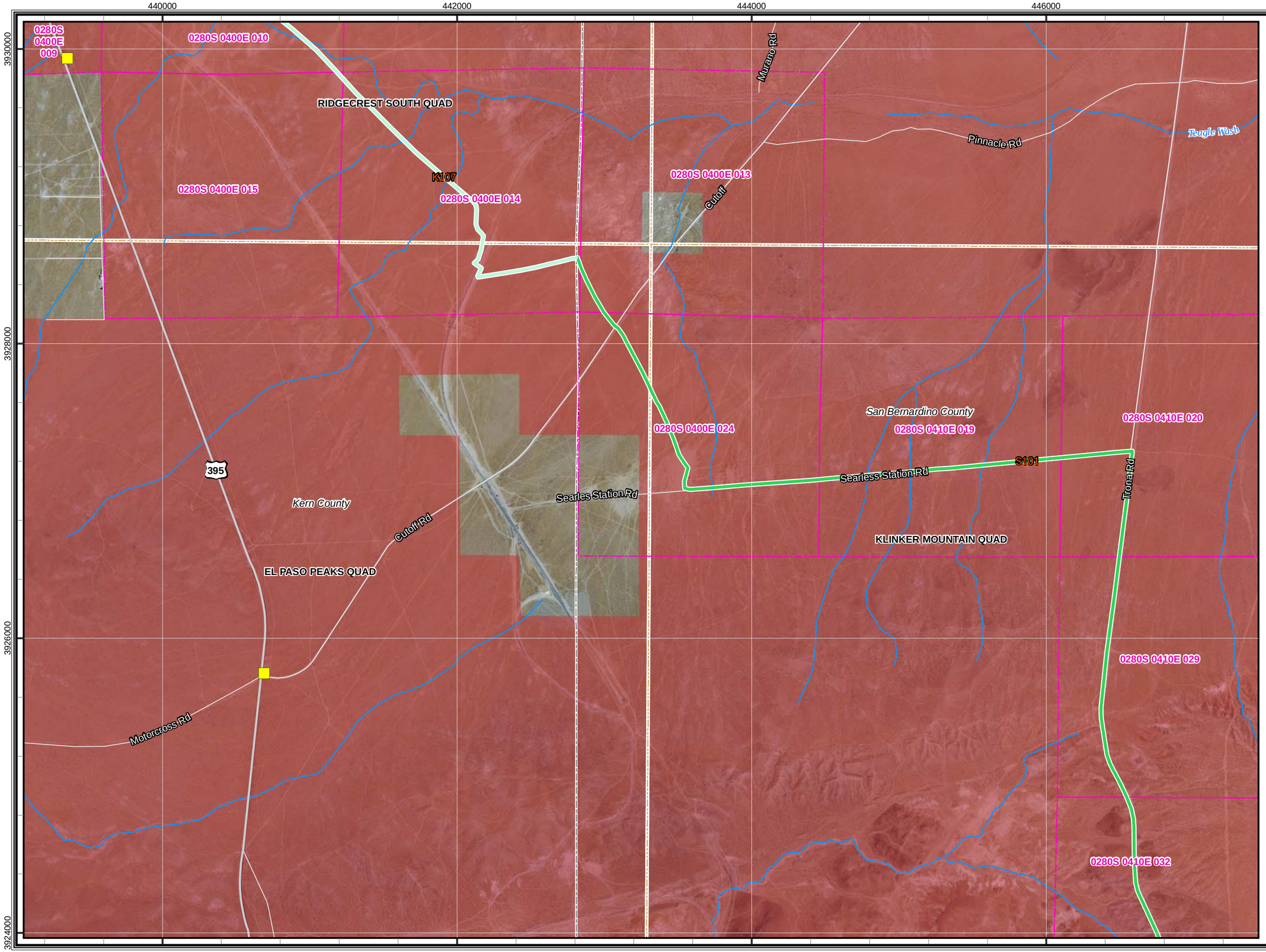

CBC Digital 395

R03-Johannesburg to Inyokern-018

Legend

- Proposed Node / Facility

Project Staging Site

- Staging Area
- Laydown
- Depot

Existing Facility

- Anchor
- POI
- Aerial Distribution Line
- Distribution Line

Land Agency

- DOD Land
- National Park Service
- BLM Land
- USFS Land
- Bureau of Indian Affairs
- State Land
- Local Government
- Desert Tortoise Critical Habitat

Mohave Ground Squirrel

Known Populations:

- Identified Core Areas
- Other Known Populations

Mohave Ground Squirrel Records

Incidental Observations

- Present

Regional Surveys

- Not Detected, Regional Surveys
- Present, Regional Surveys

Protocol Grids

- Not Detected, Protocol Grids
- Present, Protocol Grids
- Waterways
- USGS 7.5' Quad
- PLSS Index
- City Limit

0 500 1,000 2,000 3,000
Feet

1:24,000

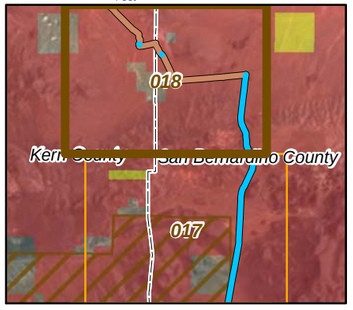

20260

08-24-11

Chambers Group Inc.

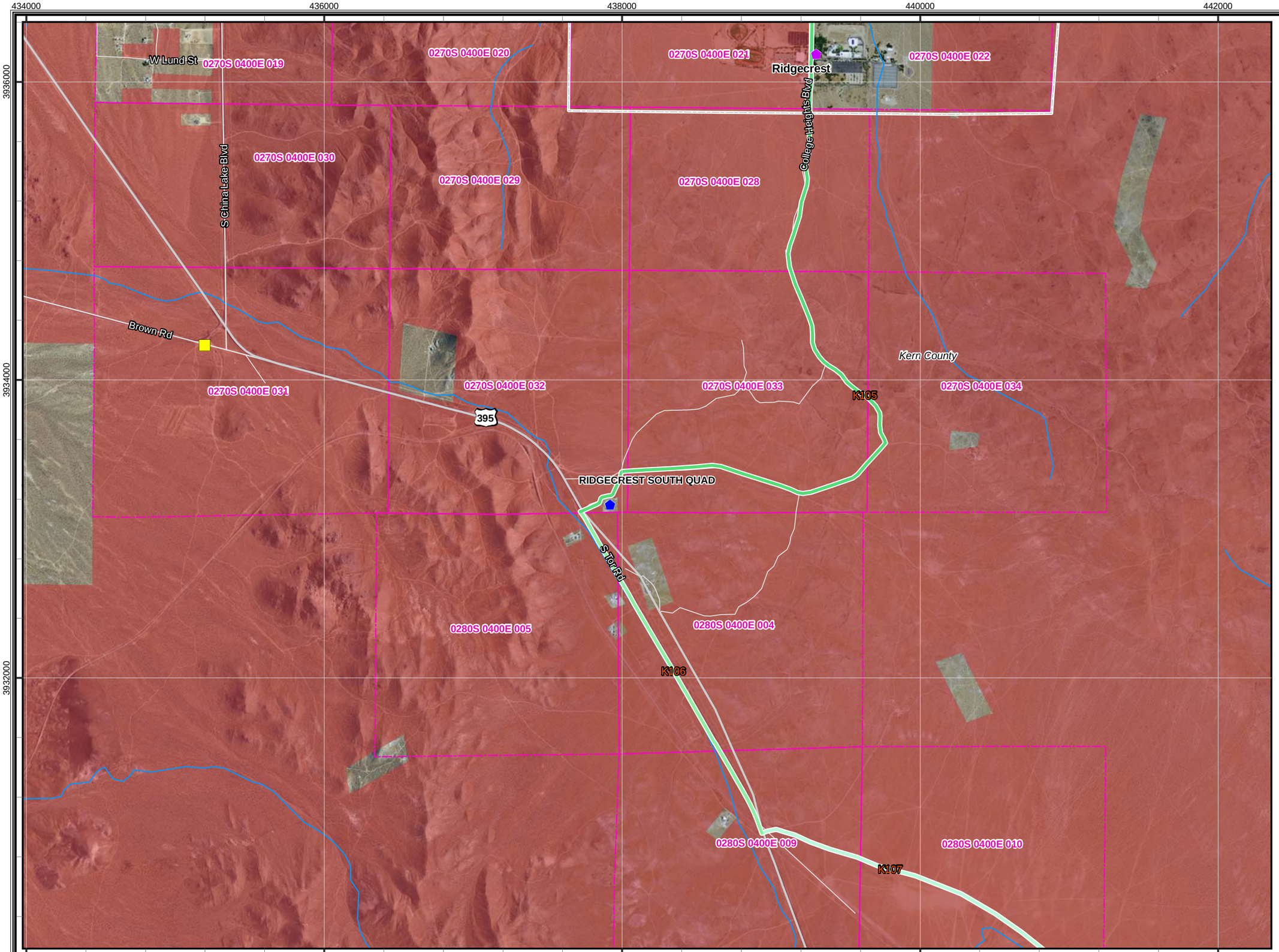

CBC Digital 395

R03-Johannesburg to Inyokern-019

Legend

- Proposed Node / Facility

Project Staging Site

- Staging Area
- Laydown
- Depot

Existing Facility

- Anchor
- POI
- Aerial Distribution Line
- Distribution Line

Land Agency

- DOD Land
- National Park Service
- BLM Land
- USFS Land
- Bureau of Indian Affairs
- State Land
- Local Government
- Desert Tortoise Critical Habitat

Mohave Ground Squirrel

Known Populations:

- Identified Core Areas
- Other Known Populations

Mohave Ground Squirrel Records

Incidental Observations

- Present

Regional Surveys

- Not Detected, Regional Surveys
- Present, Regional Surveys

Protocol Grids

- Not Detected, Protocol Grids
- Present, Protocol Grids
- Waterways
- USGS 7.5' Quad
- PLSS Index
- City Limit

0 500 1,000 2,000 3,000
Feet

1:24,000

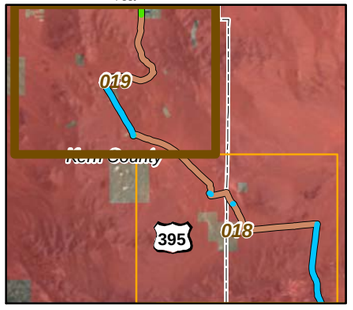

20260

08-24-11

Chambers Group Inc.

CBC Digital 395

R03-Johannesburg to Inyokern-020

434000 436000 438000 440000 442000

3942000 3940000 3938000

RIDGECREST NORTH QUAD

RIDGECREST SOUTH QUAD

Ridgecrest

Kern County

0260S 0400E 032 0260S 0400E 033 0260S 0400E 034 0260S 0400E 035

0270S 0400E 002 0270S 0400E 003 0270S 0400E 004 0270S 0400E 005 0270S 0400E 008 0270S 0400E 009 0270S 0400E 010 0270S 0400E 016 0270S 0400E 017 0270S 0400E 018 0270S 0400E 019 0270S 0400E 020 0270S 0400E 021 0270S 0400E 022

K104 K105

W French Ave
W Ridgecrest Blvd
Cottonwood Dr
Commercial Ave
E California Ave
E Church Ave
Beth Ln
White Oak Dr
W Church Ave
W Wilson
W Upjohn Ave
E Upjohn Ave
W Iowa Ave
W Langley Ave
W Saint George Ave
W Radar Ave
E Radar Ave
W Benson Ave
W Boston Ave
W Mariposa Ave
W Willow Ave
W Coronado Ave
W Bowman Rd
E Bowman Rd
W Vulcan Ave
W Perch Ave
W Bataan Ave
E Bataan Ave
W Wildrose Ave
Barbara Ave
W Wasp Ave
W Coral Ave
W Dolphin Ave
E Dolphin Ave
W Burns Ave
W Franklin Ave
E Franklin Ave
E Hillcrest Ave
W Springer Ave
E Springer Ave
E Diamond Peak Ave
Rainbow Ave
W Haloid Ave
China Lake Blvd
Hartley Ave
E Hartley Ave
E Far Vista Ave
W Kendall Ave
E Kendall Ave
E Monte Vista Ave
E Dana Ave
E Laura Ave
W Catalina Ln
W Cielo Ave
E Javis Ave
W Skylark Ave
Skylark
W Treat Ave
E Belle Vista Ave
Mule Train Rd
Bowman Rd
De Coffe
N Inyo St
S Goss St
Coy
S Wildrose St
S Phoenix St
W Phoenix St
S Nolan St
Nolan St
Primavera St
Campbell St
S Brady St
S Curan St
S Nevada St
S Inyo St
Vista St
S Sunset St
S Allen St
S Norma St
Burbank St
S Alvord St
S Sanders St
Glen Ct
S Warner St
Balsam St
Cisco St
Lenore St
S Gold Canyon St
S Dessert Candles St
Rancho St
Fountain St
Valley St
S Lincoln St
Lackspur St
S Lilac St
S Locust St
Mill St
Nasal
La Cas
Montana St
S Primrose St
Kyle Ct
S Garth St
S Monache St
S Mormacker St
S Mahan St
Porter St
Mayo St
Sims St
S Farragut St
S McCall St
S Yorktown St
S Ranger St
S Downs St
S Gordon St
Mary St
S Helena St
S Gemstone St
S Silver Ridge St
S Fire Opal St
S Sunland St
S Greenlawn St
S Forest Knoll St
S Richmond Rd
Cory St
S Primavera St
Brady St
Ida St
Opal St
Garth St
Southern Way
S Kern St
Mono St
E Canon
College Heights Blvd
S American St
Forest Knoll
S Gateway Blvd
Maturango St
S Summit St
S Lumill St
Tera View
S Mikes Tl
S Jacks Ranch Rd

Legend

- Proposed Node / Facility

Project Staging Site
- Staging Area
- Laydown
- Depot

Existing Facility
- Anchor
- POI
- Aerial Distribution Line
- Distribution Line

Land Agency
- DOD Land
- National Park Service
- BLM Land
- USFS Land
- Bureau of Indian Affairs
- State Land
- Local Government
- Desert Tortoise Critical Habitat

Mohave Ground Squirrel

Known Populations:
- Identified Core Areas
- Other Known Populations

Mohave Ground Squirrel Records

Incidental Observations
- Present

Regional Surveys
- Not Detected, Regional Surveys
- Present, Regional Surveys

Protocol Grids
- Not Detected, Protocol Grids
- Present, Protocol Grids
- Waterways
- USGS 7.5' Quad
- PLSS Index
- City Limit

0 500 1,000 2,000 3,000
Feet

1:24,000

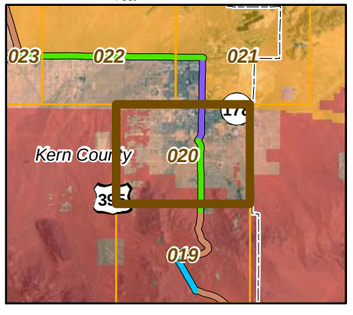

20260

08-24-11

Chambers Group Inc.

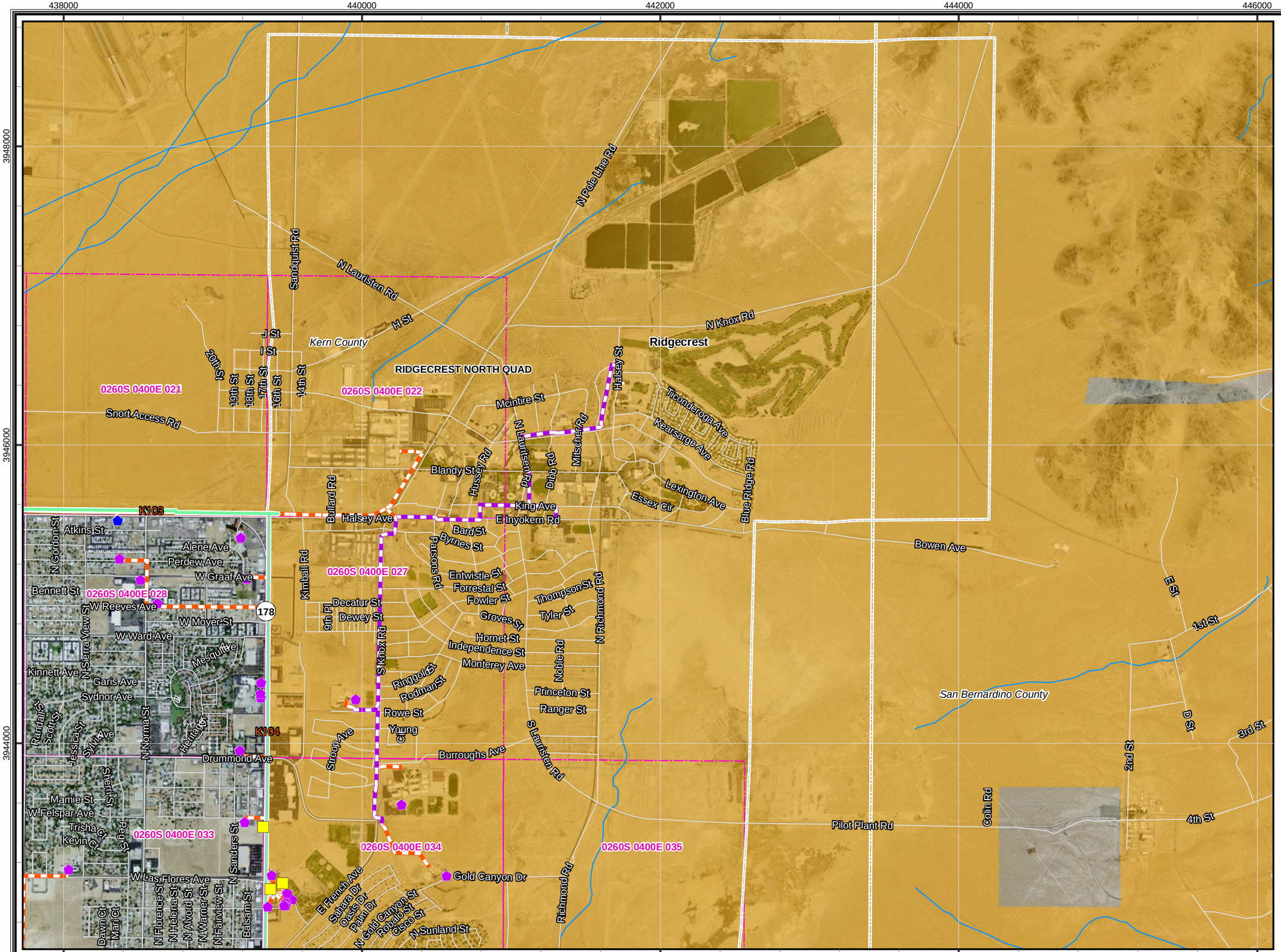

CBC Digital 395

R03-Johannesburg to Inyokern-021

Legend

- Proposed Node / Facility

Project Staging Site

- Staging Area
- Laydown
- Depot

Existing Facility

- Anchor
- POI
- Aerial Distribution Line
- Distribution Line

Land Agency

- DOD Land
- National Park Service
- BLM Land
- USFS Land
- Bureau of Indian Affairs
- State Land
- Local Government
- Desert Tortoise Critical Habitat

Mohave Ground Squirrel

Known Populations:

- Identified Core Areas
- Other Known Populations

Mohave Ground Squirrel Records

Incidental Observations

- Present

Regional Surveys

- Not Detected, Regional Surveys
- Present, Regional Surveys

Protocol Grids

- Not Detected, Protocol Grids
- Present, Protocol Grids
- Waterways
- USGS 7.5' Quad
- PLSS Index
- City Limit

0 500 1,000 2,000 3,000
Feet

1:24,000

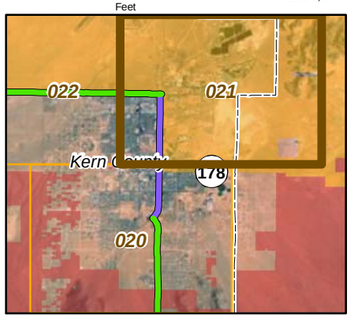

20260

08-24-11

Chambers Group Inc.

CBC Digital 395

R03-Johannesburg to Inyokern-022

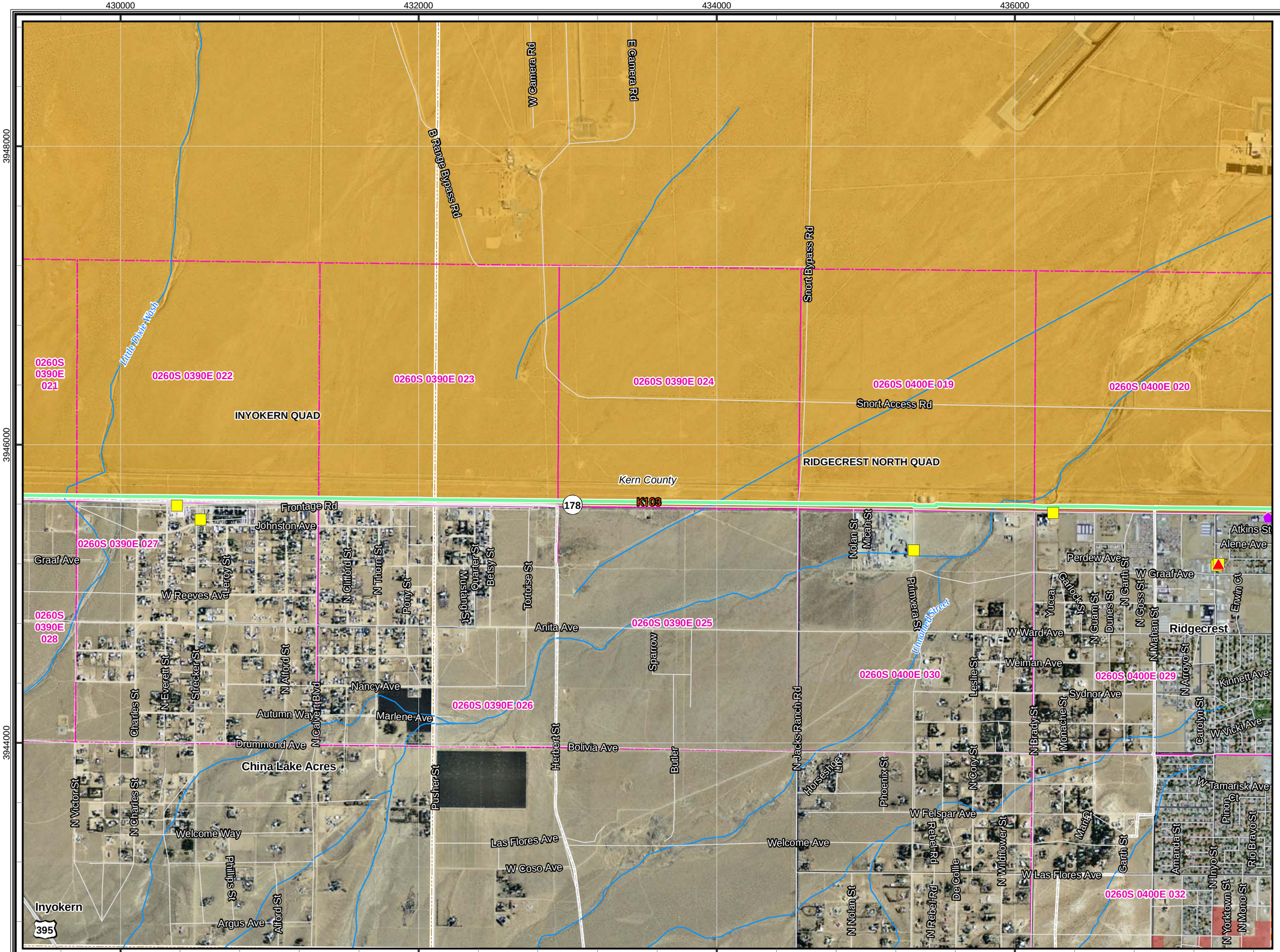

Legend

- Proposed Node / Facility

Project Staging Site

- Staging Area
- Laydown
- Depot

Existing Facility

- Anchor
- POI
- Aerial Distribution Line
- Distribution Line

Land Agency

- DOD Land
- National Park Service
- BLM Land
- USFS Land
- Bureau of Indian Affairs
- State Land
- Local Government
- Desert Tortoise Critical Habitat

Mohave Ground Squirrel

Known Populations:

- Identified Core Areas
- Other Known Populations

Mohave Ground Squirrel Records

Incidental Observations

- Present

Regional Surveys

- Not Detected, Regional Surveys
- Present, Regional Surveys

Protocol Grids

- Not Detected, Protocol Grids
- Present, Protocol Grids
- Waterways
- USGS 7.5' Quad
- PLSS Index
- City Limit

0 500 1,000 2,000 3,000 Feet

1:24,000

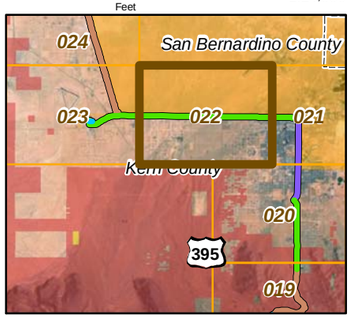

20260

08-24-11

Chambers Group Inc.

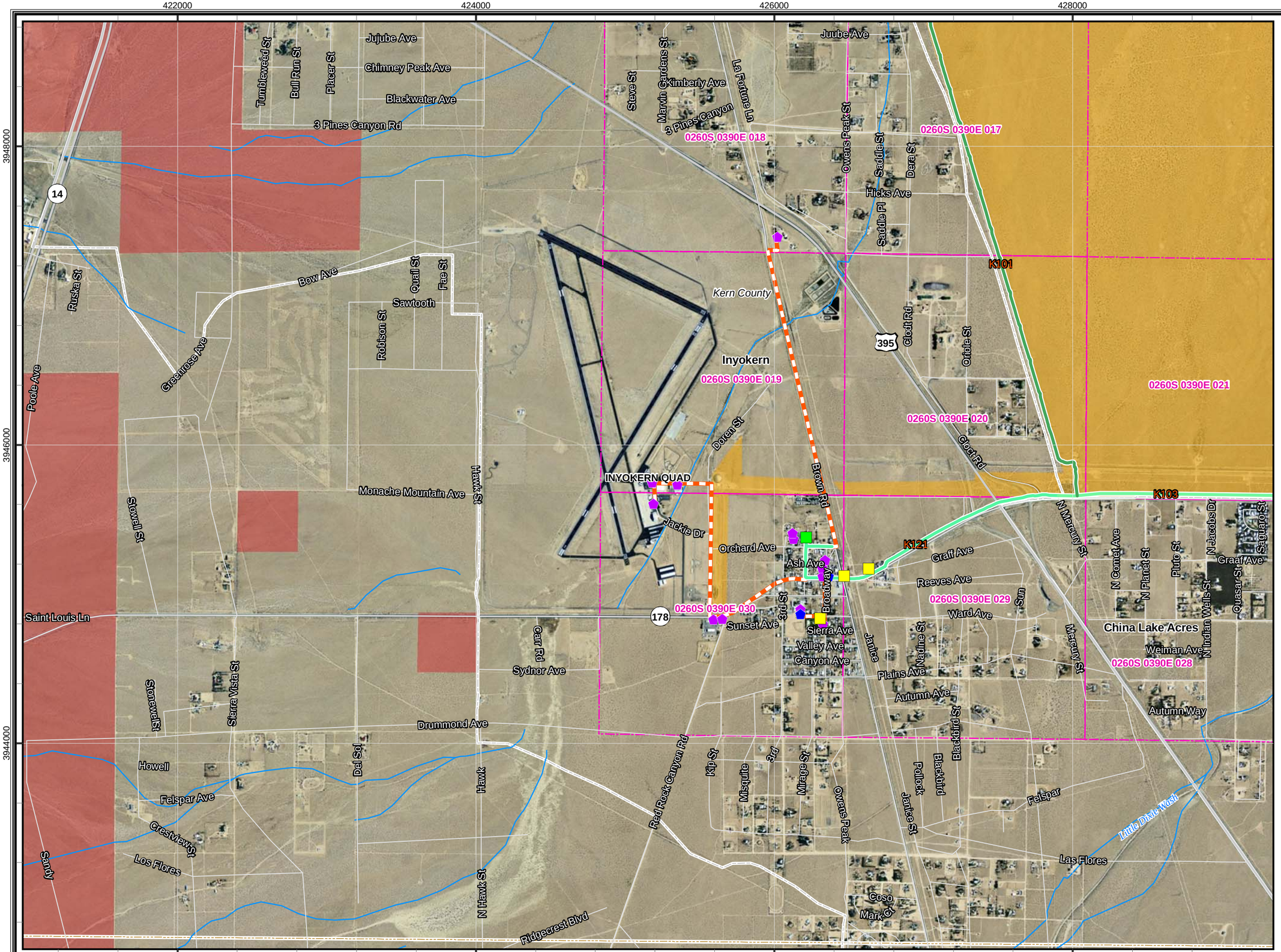

CBC Digital 395

R03-Johannesburg to Inyokern-023

Legend

- Proposed Node / Facility

Project Staging Site

- Staging Area
- Laydown
- Depot

Existing Facility

- Anchor
- POI
- Aerial Distribution Line
- Distribution Line

Land Agency

- DOD Land
- National Park Service
- BLM Land
- USFS Land
- Bureau of Indian Affairs
- State Land
- Local Government
- Desert Tortoise Critical Habitat

Mohave Ground Squirrel

Known Populations:

- Identified Core Areas
- Other Known Populations

Mohave Ground Squirrel Records

Incidental Observations

- Present

Regional Surveys

- Not Detected, Regional Surveys
- Present, Regional Surveys

Protocol Grids

- Not Detected, Protocol Grids
- Present, Protocol Grids
- Waterways
- USGS 7.5' Quad
- PLSS Index
- City Limit

0 500 1,000 2,000 3,000
Feet

1:24,000

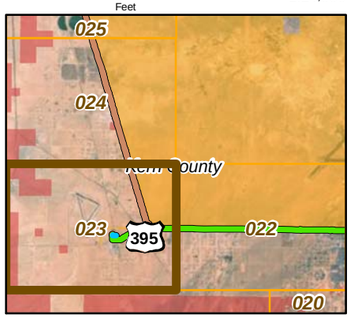

20260

08-24-11

Chambers Group Inc.

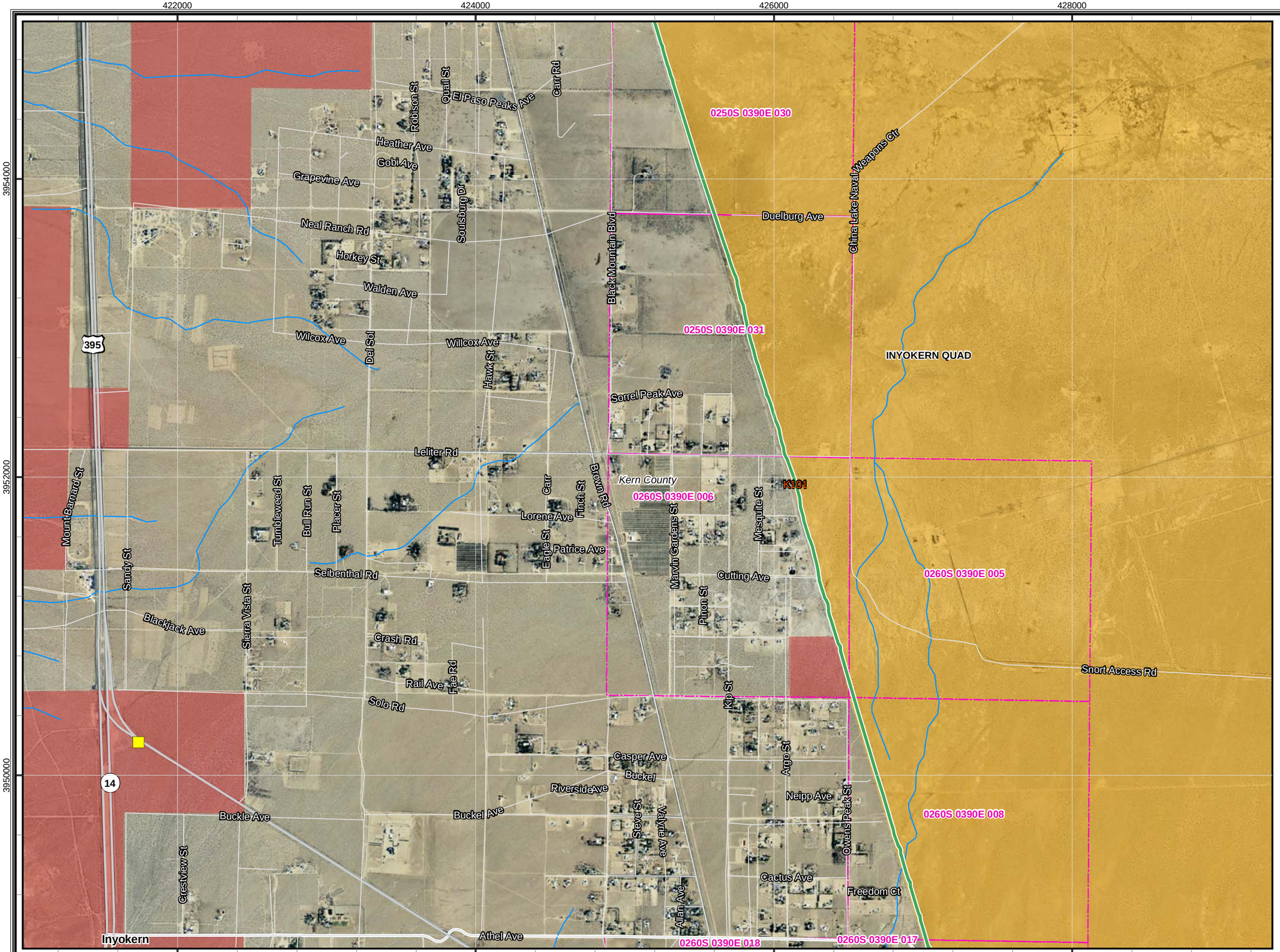

CBC Digital 395

R04-Inyokern to Olancha-024

Legend

- Proposed Node / Facility

Project Staging Site

- Staging Area
- Laydown
- Depot

Existing Facility

- Anchor
- POI
- Aerial Distribution Line
- Distribution Line

Land Agency

- DOD Land
- National Park Service
- BLM Land
- USFS Land
- Bureau of Indian Affairs
- State Land
- Local Government
- Desert Tortoise Critical Habitat

Mohave Ground Squirrel

Known Populations:

- Identified Core Areas
- Other Known Populations

Mohave Ground Squirrel Records

Incidental Observations

- Present

Regional Surveys

- Not Detected, Regional Surveys
- Present, Regional Surveys

Protocol Grids

- Not Detected, Protocol Grids
- Present, Protocol Grids
- Waterways
- USGS 7.5' Quad
- PLSS Index
- City Limit

0 500 1,000 2,000 3,000
Feet

1:24,000

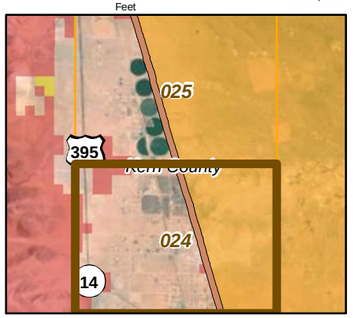

20260

08-24-11

Chambers Group Inc.

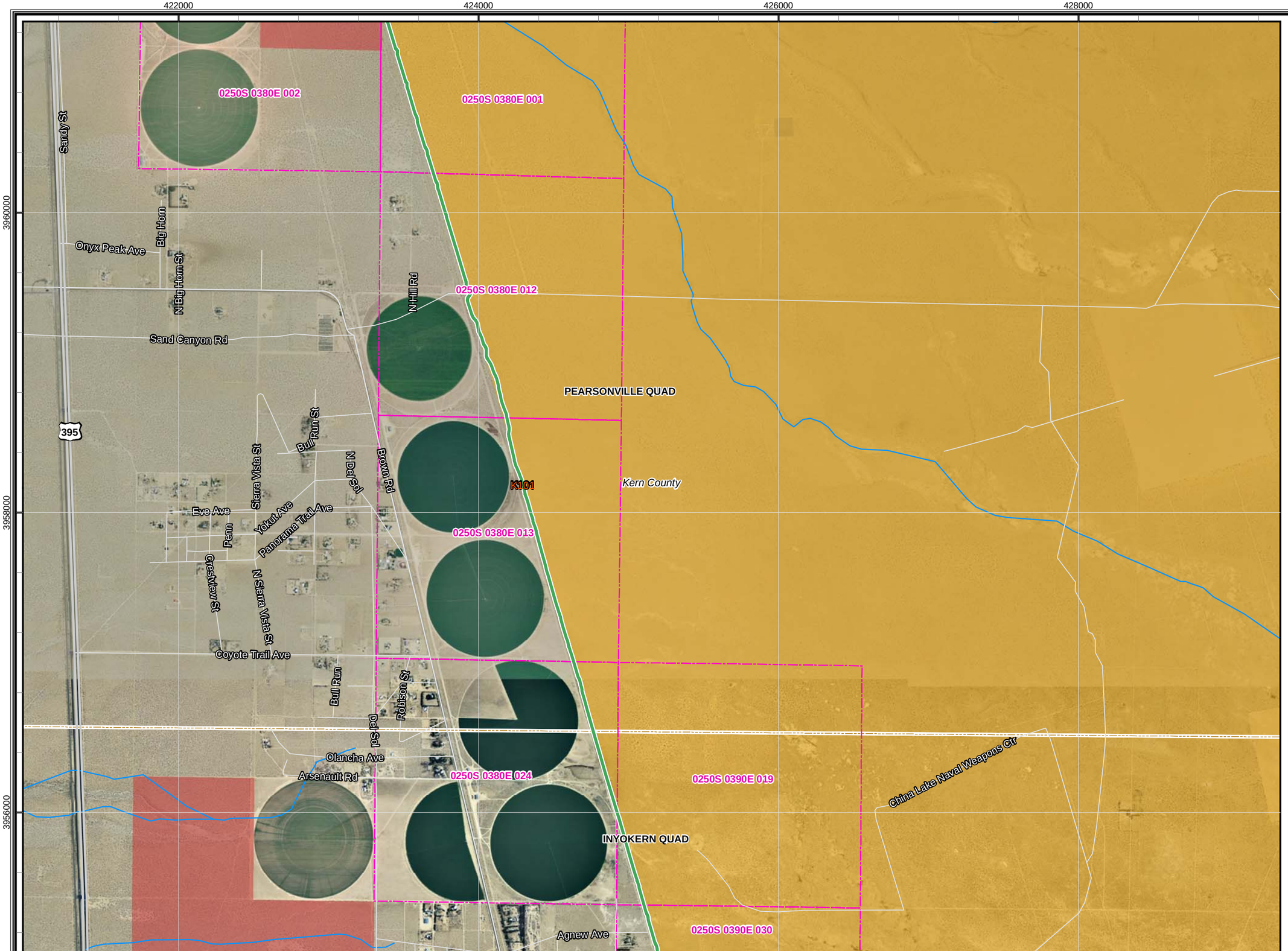

CBC Digital 395

R04-Inyokern to Olancha-025

Legend

- Proposed Node / Facility

Project Staging Site

- Staging Area
- Laydown
- Depot

Existing Facility

- Anchor
- POI
- Aerial Distribution Line
- Distribution Line

Land Agency

- DOD Land
- National Park Service
- BLM Land
- USFS Land
- Bureau of Indian Affairs
- State Land
- Local Government
- Desert Tortoise Critical Habitat

Mohave Ground Squirrel

Known Populations:

- Identified Core Areas
- Other Known Populations

Mohave Ground Squirrel Records

Incidental Observations

- Present

Regional Surveys

- Not Detected, Regional Surveys
- Present, Regional Surveys

Protocol Grids

- Not Detected, Protocol Grids
- Present, Protocol Grids
- Waterways
- USGS 7.5' Quad
- PLSS Index
- City Limit

0 500 1,000 2,000 3,000
Feet

1:24,000

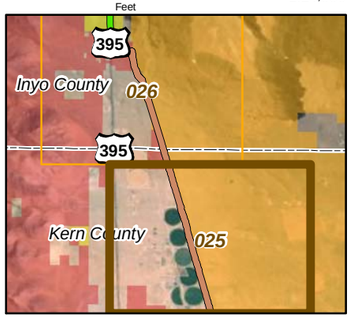

20260

08-24-11

Chambers Group Inc.

CBC Digital 395

R04-Inyokern to Olancha-026

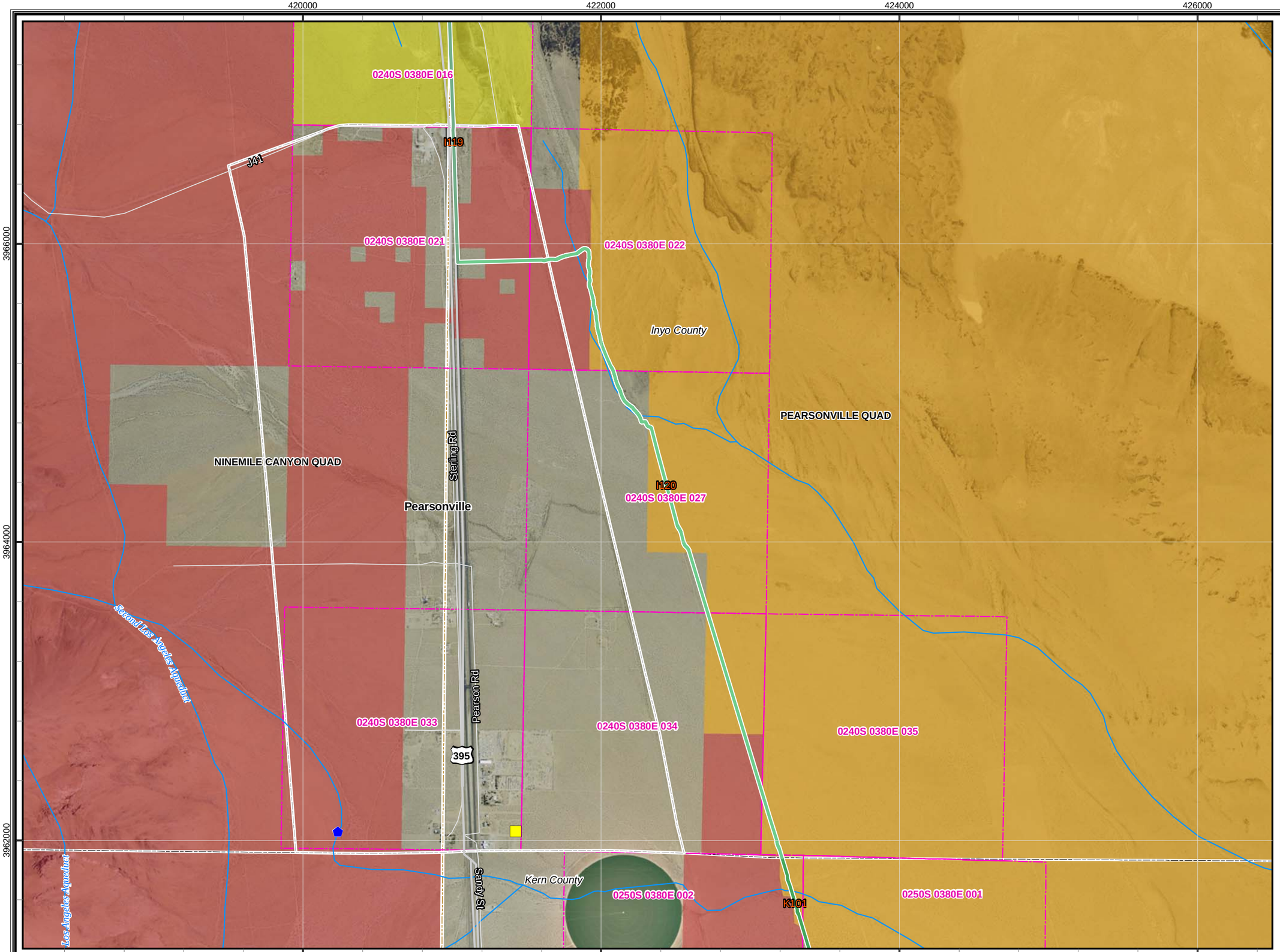

Legend

- Proposed Node / Facility

Project Staging Site

- Staging Area
- Laydown
- Depot

Existing Facility

- Anchor
- POI
- Aerial Distribution Line
- Distribution Line

Land Agency

- DOD Land
- National Park Service
- BLM Land
- USFS Land
- Bureau of Indian Affairs
- State Land
- Local Government
- Desert Tortoise Critical Habitat

Mohave Ground Squirrel

Known Populations:

- Identified Core Areas
- Other Known Populations

Mohave Ground Squirrel Records

Incidental Observations

- Present

Regional Surveys

- Not Detected, Regional Surveys
- Present, Regional Surveys

Protocol Grids

- Not Detected, Protocol Grids
- Present, Protocol Grids
- Waterways
- USGS 7.5' Quad
- PLSS Index
- City Limit

0 500 1,000 2,000 3,000
Feet

1:24,000

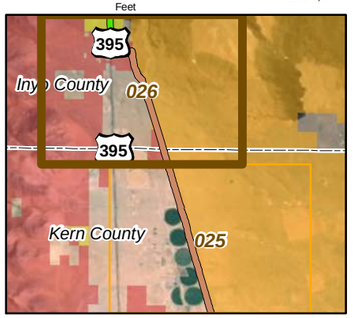

20260

08-24-11

Chambers Group Inc.

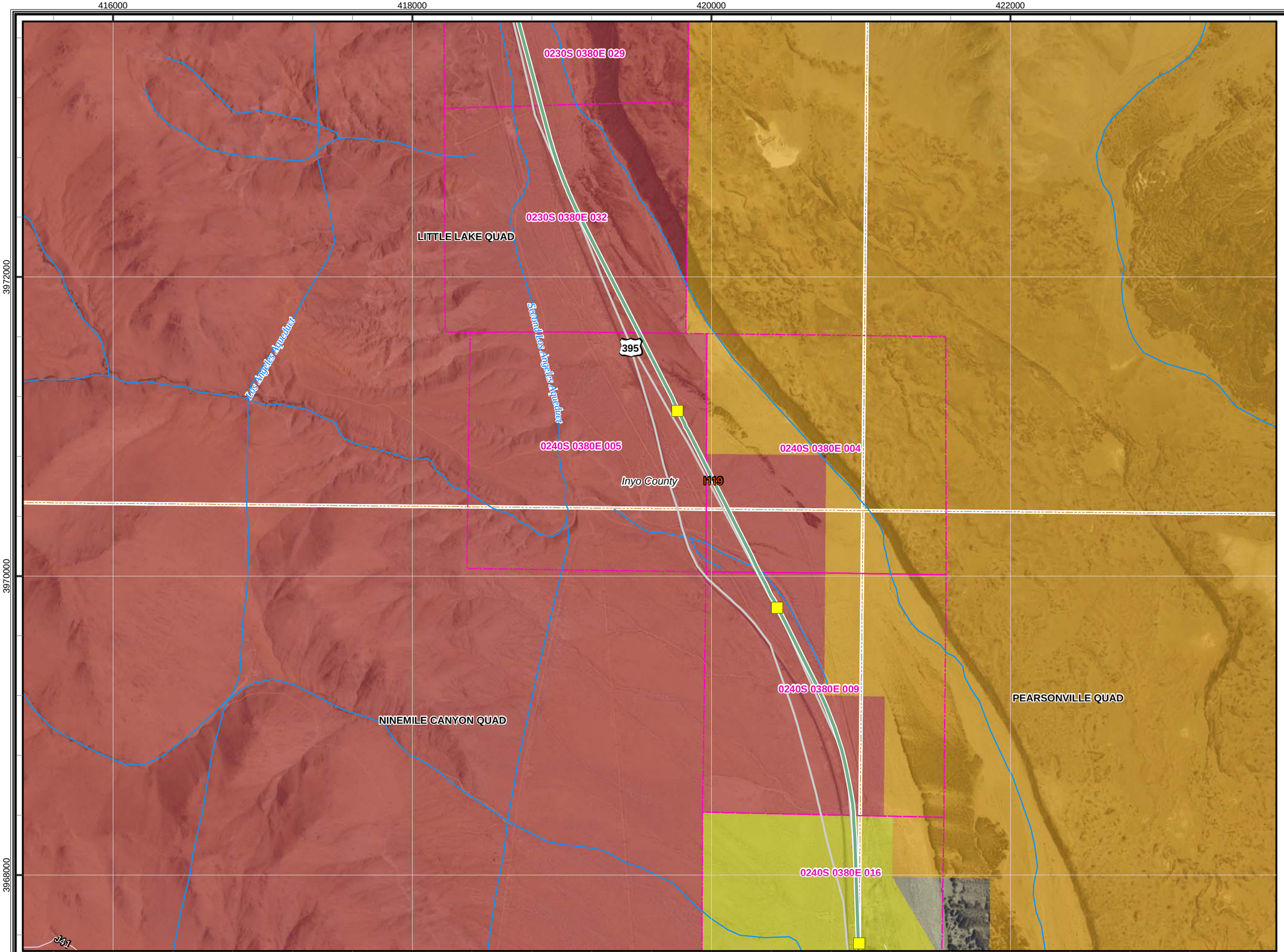

CBC Digital 395

R04-Inyokern to Olancha-027

Legend

- Proposed Node / Facility

Project Staging Site

- Staging Area
- Laydown
- Depot

Existing Facility

- Anchor
- POI
- Aerial Distribution Line
- Distribution Line

Land Agency

- DOD Land
- National Park Service
- BLM Land
- USFS Land
- Bureau of Indian Affairs
- State Land
- Local Government
- Desert Tortoise Critical Habitat

Mohave Ground Squirrel

Known Populations:

- Identified Core Areas
- Other Known Populations

Mohave Ground Squirrel Records

Incidental Observations

- Present

Regional Surveys

- Not Detected, Regional Surveys
- Present, Regional Surveys

Protocol Grids

- Not Detected, Protocol Grids
- Present, Protocol Grids
- Waterways
- USGS 7.5' Quad
- PLSS Index
- City Limit

0 500 1,000 2,000 3,000
Feet

1:24,000

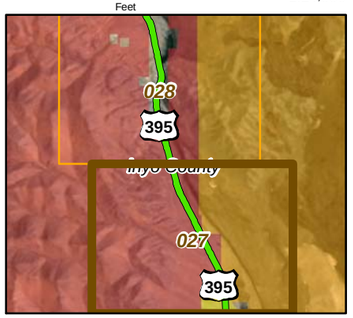

20260

08-24-11

Chambers Group Inc.

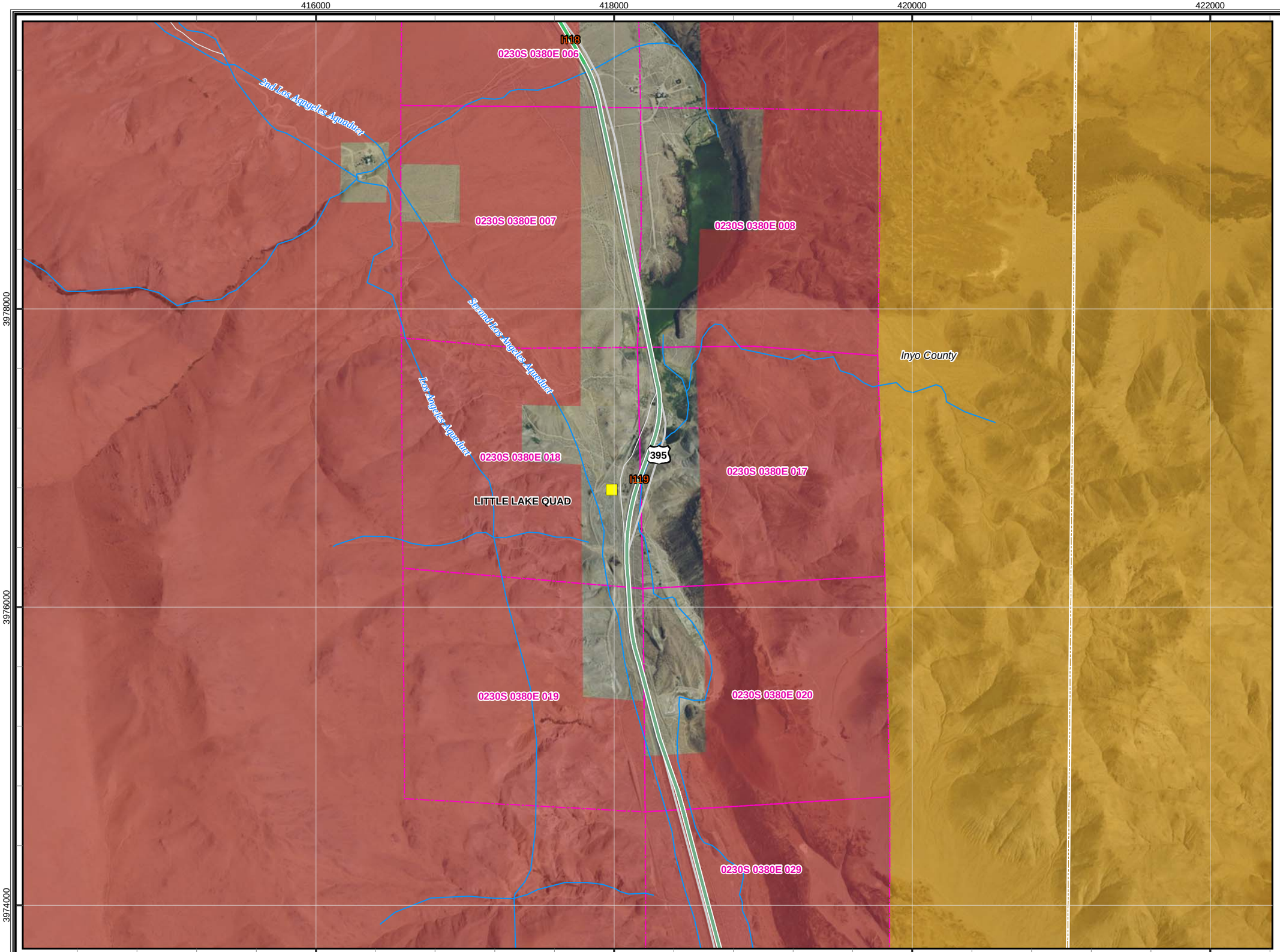

CBC Digital 395

R04-Inyokern to Olancha-028

Legend

- Proposed Node / Facility

Project Staging Site

- Staging Area
- Laydown
- Depot

Existing Facility

- Anchor
- POI
- Aerial Distribution Line
- Distribution Line

Land Agency

- DOD Land
- National Park Service
- BLM Land
- USFS Land
- Bureau of Indian Affairs
- State Land
- Local Government
- Desert Tortoise Critical Habitat

Mohave Ground Squirrel

Known Populations:

- Identified Core Areas
- Other Known Populations

Mohave Ground Squirrel Records

Incidental Observations

- Present

Regional Surveys

- Not Detected, Regional Surveys
- Present, Regional Surveys

Protocol Grids

- Not Detected, Protocol Grids
- Present, Protocol Grids
- Waterways
- USGS 7.5' Quad
- PLSS Index
- City Limit

0 500 1,000 2,000 3,000
Feet

1:24,000

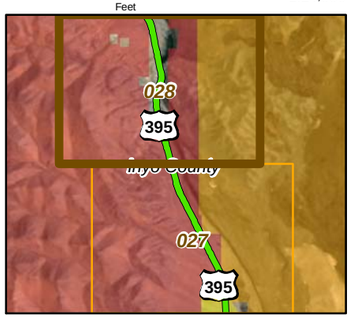

20260

08-24-11

Chambers Group Inc.

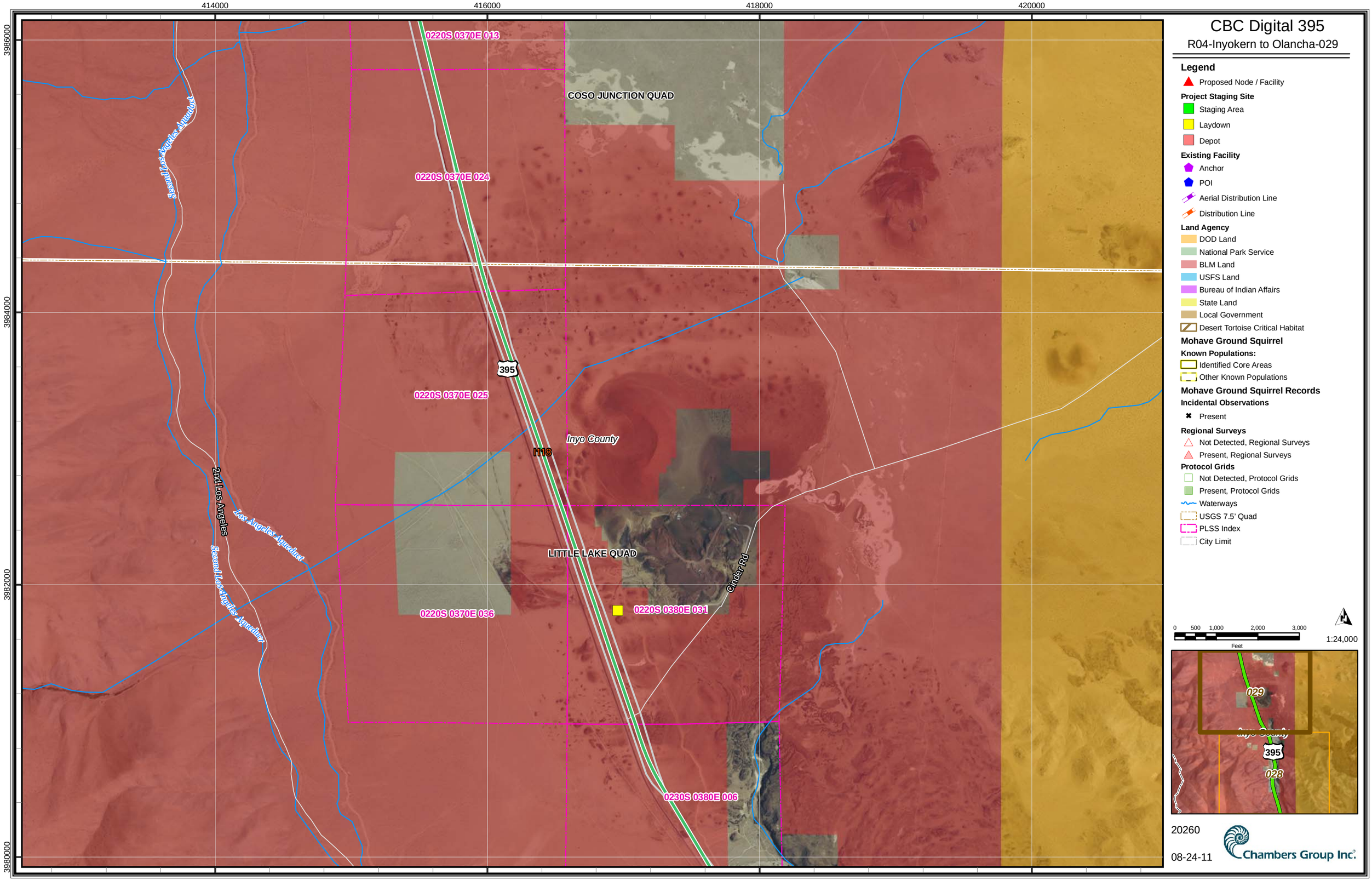
414000
416000
418000
420000
3986000
3984000
3982000
3980000
0220S 0370E 013
COSO JUNCTION QUAD
0220S 0370E 024
Second Los Angeles Aqueduct
395
0220S 0370E 025
Inyo County
I113
2nd Los Angeles
Los Angeles Aqueduct
Second Los Angeles Aqueduct
LITTLE LAKE QUAD
Cinder Rd
0220S 0370E 036
0220S 0380E 031
0230S 0380E 006
CBC Digital 395
R04-Inyokern to Olancha-029
Legend
Proposed Node / Facility
Project Staging Site
Staging Area
Laydown
Depot
Existing Facility
Anchor
POI
Aerial Distribution Line
Distribution Line
Land Agency
DOD Land
National Park Service
BLM Land
USFS Land
Bureau of Indian Affairs
State Land
Local Government
Desert Tortoise Critical Habitat
Mohave Ground Squirrel
Known Populations:
Identified Core Areas
Other Known Populations
Mohave Ground Squirrel Records
Incidental Observations
Present
Regional Surveys
Not Detected, Regional Surveys
Present, Regional Surveys
Protocol Grids
Not Detected, Protocol Grids
Present, Protocol Grids
Waterways
USGS 7.5' Quad
PLSS Index
City Limit
0 500 1,000 2,000 3,000
Feet
1:24,000
029
Inyo County
395
028
20260
08-24-11
Chambers Group Inc.

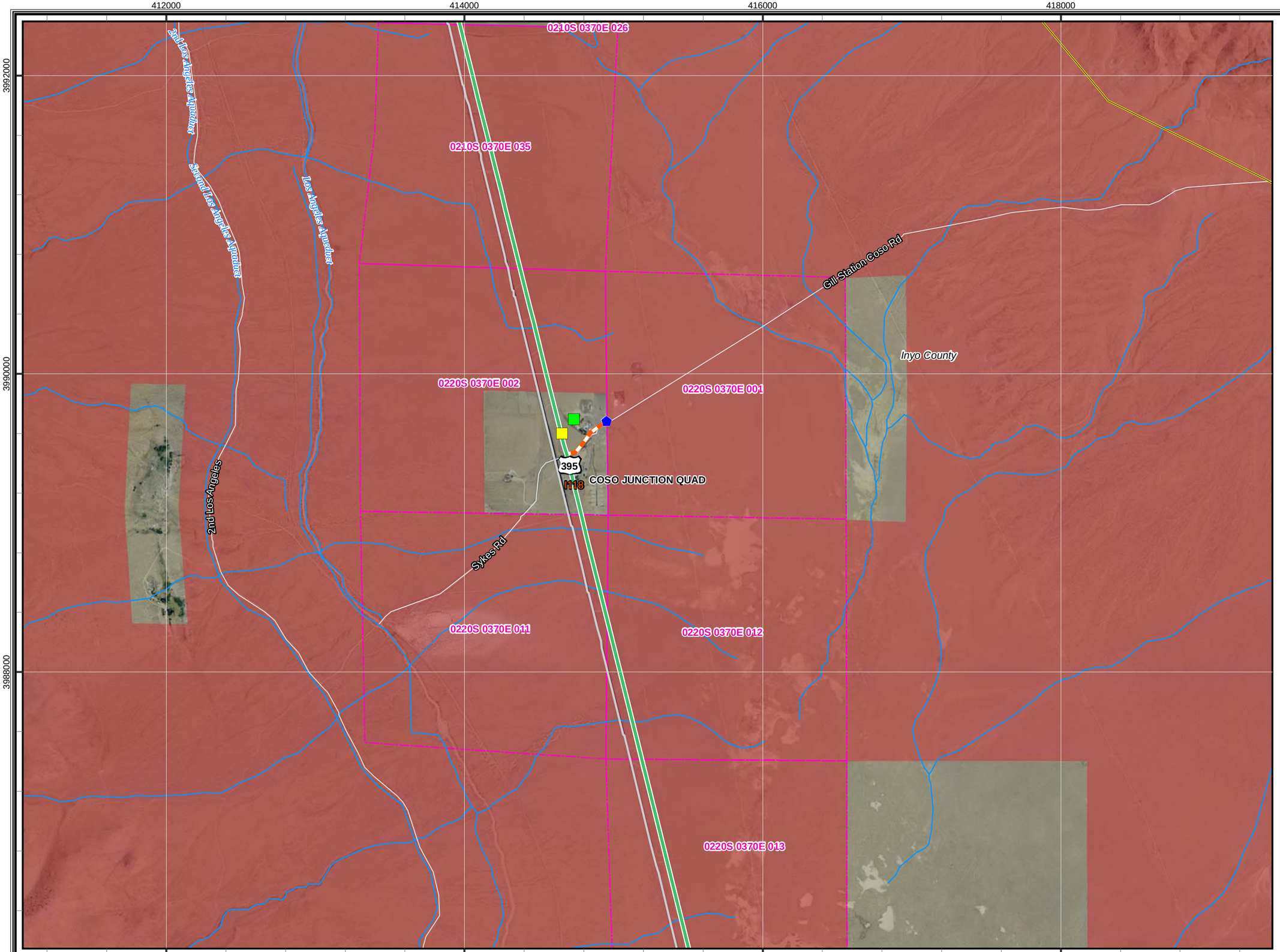

CBC Digital 395

R04-Inyokern to Olancha-030

Legend

- Proposed Node / Facility

Project Staging Site

- Staging Area
- Laydown
- Depot

Existing Facility

- Anchor
- POI
- Aerial Distribution Line
- Distribution Line

Land Agency

- DOD Land
- National Park Service
- BLM Land
- USFS Land
- Bureau of Indian Affairs
- State Land
- Local Government
- Desert Tortoise Critical Habitat

Mohave Ground Squirrel

Known Populations:

- Identified Core Areas
- Other Known Populations

Mohave Ground Squirrel Records

Incidental Observations

- Present

Regional Surveys

- Not Detected, Regional Surveys
- Present, Regional Surveys

Protocol Grids

- Not Detected, Protocol Grids
- Present, Protocol Grids
- Waterways
- USGS 7.5' Quad
- PLSS Index
- City Limit

0 500 1,000 2,000 3,000
Feet

1:24,000

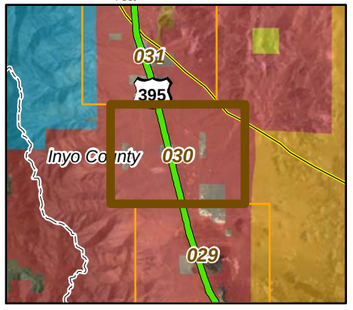

20260

08-24-11

Chambers Group Inc.

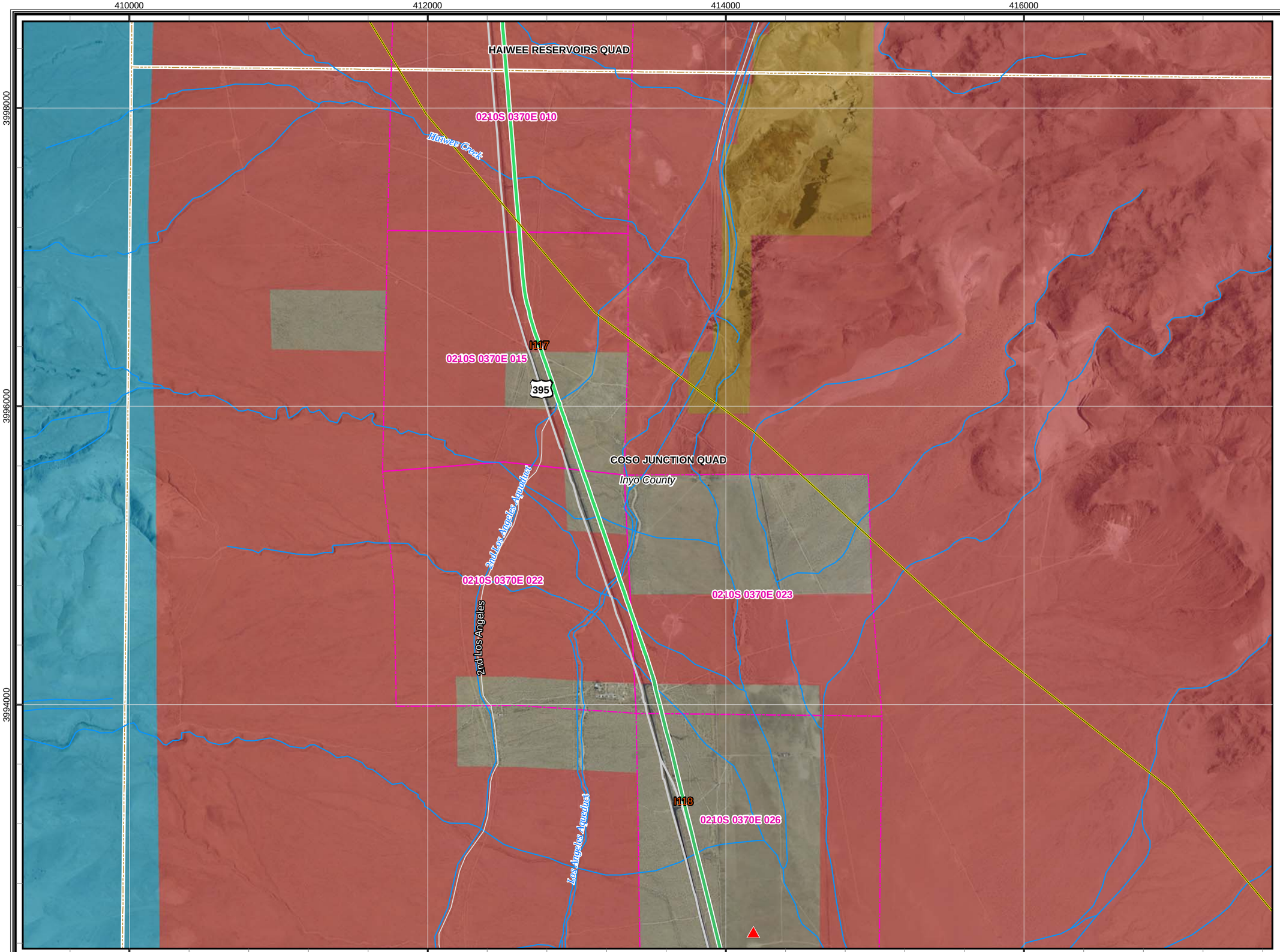

CBC Digital 395

R04-Inyokern to Olancha-031

Legend

- Proposed Node / Facility

Project Staging Site

- Staging Area
- Laydown
- Depot

Existing Facility

- Anchor
- POI
- Aerial Distribution Line
- Distribution Line

Land Agency

- DOD Land
- National Park Service
- BLM Land
- USFS Land
- Bureau of Indian Affairs
- State Land
- Local Government
- Desert Tortoise Critical Habitat

Mohave Ground Squirrel

Known Populations:

- Identified Core Areas
- Other Known Populations

Mohave Ground Squirrel Records

Incidental Observations

- Present

Regional Surveys

- Not Detected, Regional Surveys
- Present, Regional Surveys

Protocol Grids

- Not Detected, Protocol Grids
- Present, Protocol Grids
- Waterways
- USGS 7.5' Quad
- PLSS Index
- City Limit

0 500 1,000 2,000 3,000
Feet

1:24,000

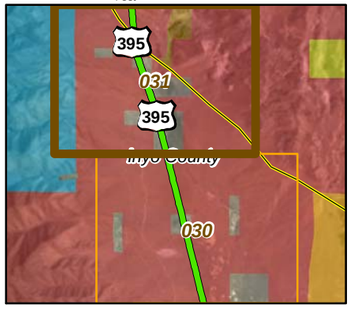

20260

08-24-11

Chambers Group Inc.

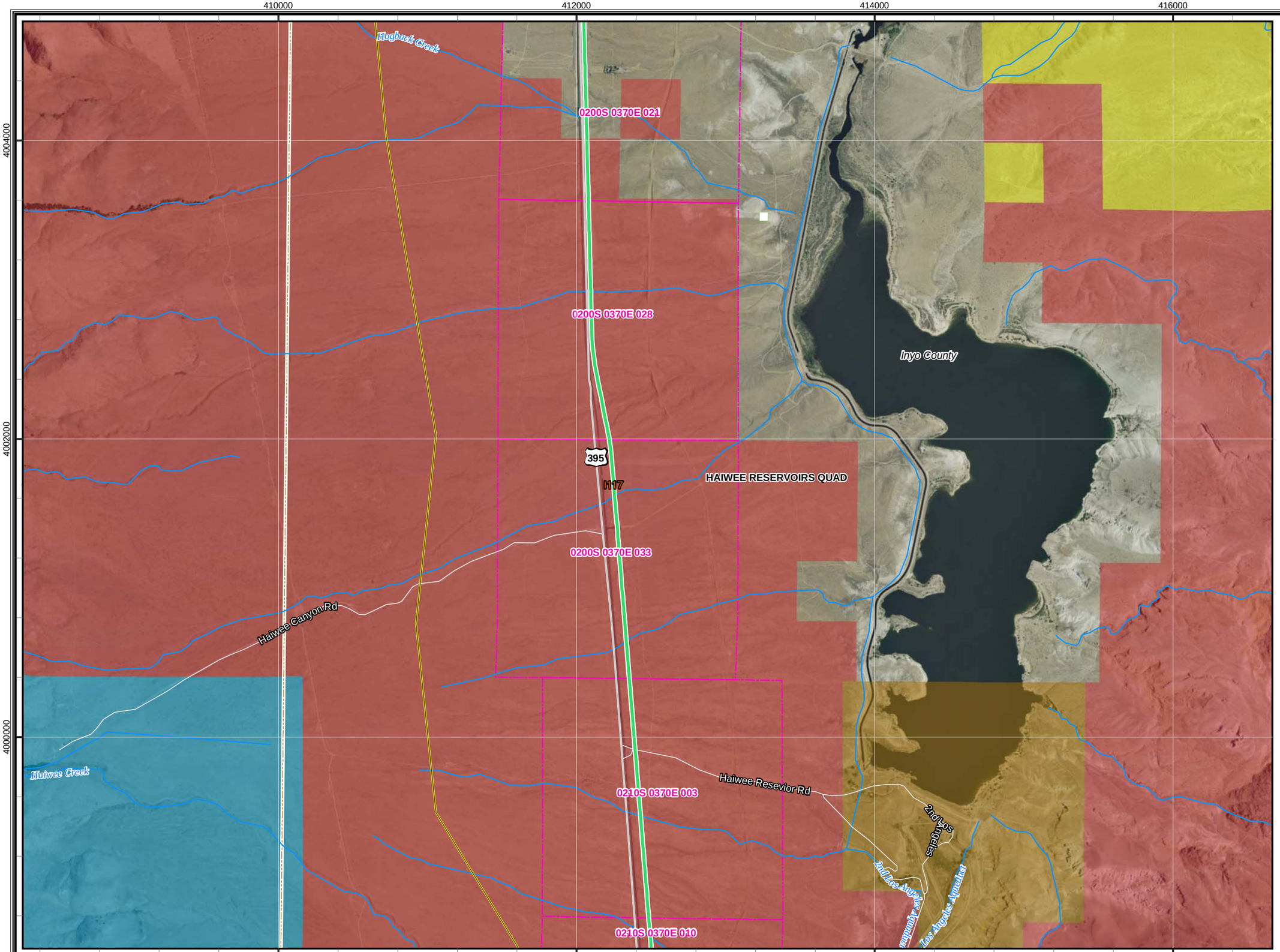

CBC Digital 395

R04-Inyokern to Olancha-032

Legend

- Proposed Node / Facility

Project Staging Site

- Staging Area
- Laydown
- Depot

Existing Facility

- Anchor
- POI
- Aerial Distribution Line
- Distribution Line

Land Agency

- DOD Land
- National Park Service
- BLM Land
- USFS Land
- Bureau of Indian Affairs
- State Land
- Local Government
- Desert Tortoise Critical Habitat

Mohave Ground Squirrel

Known Populations:

- Identified Core Areas
- Other Known Populations

Mohave Ground Squirrel Records

Incidental Observations

- Present

Regional Surveys

- Not Detected, Regional Surveys
- Present, Regional Surveys

Protocol Grids

- Not Detected, Protocol Grids
- Present, Protocol Grids
- Waterways
- USGS 7.5' Quad
- PLSS Index
- City Limit

0 500 1,000 2,000 3,000
Feet

1:24,000

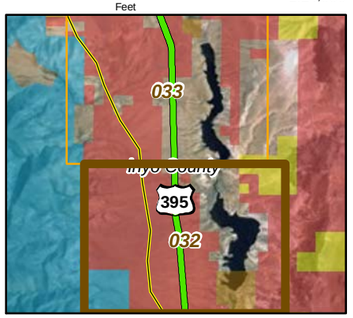

20260

08-24-11

Chambers Group Inc.

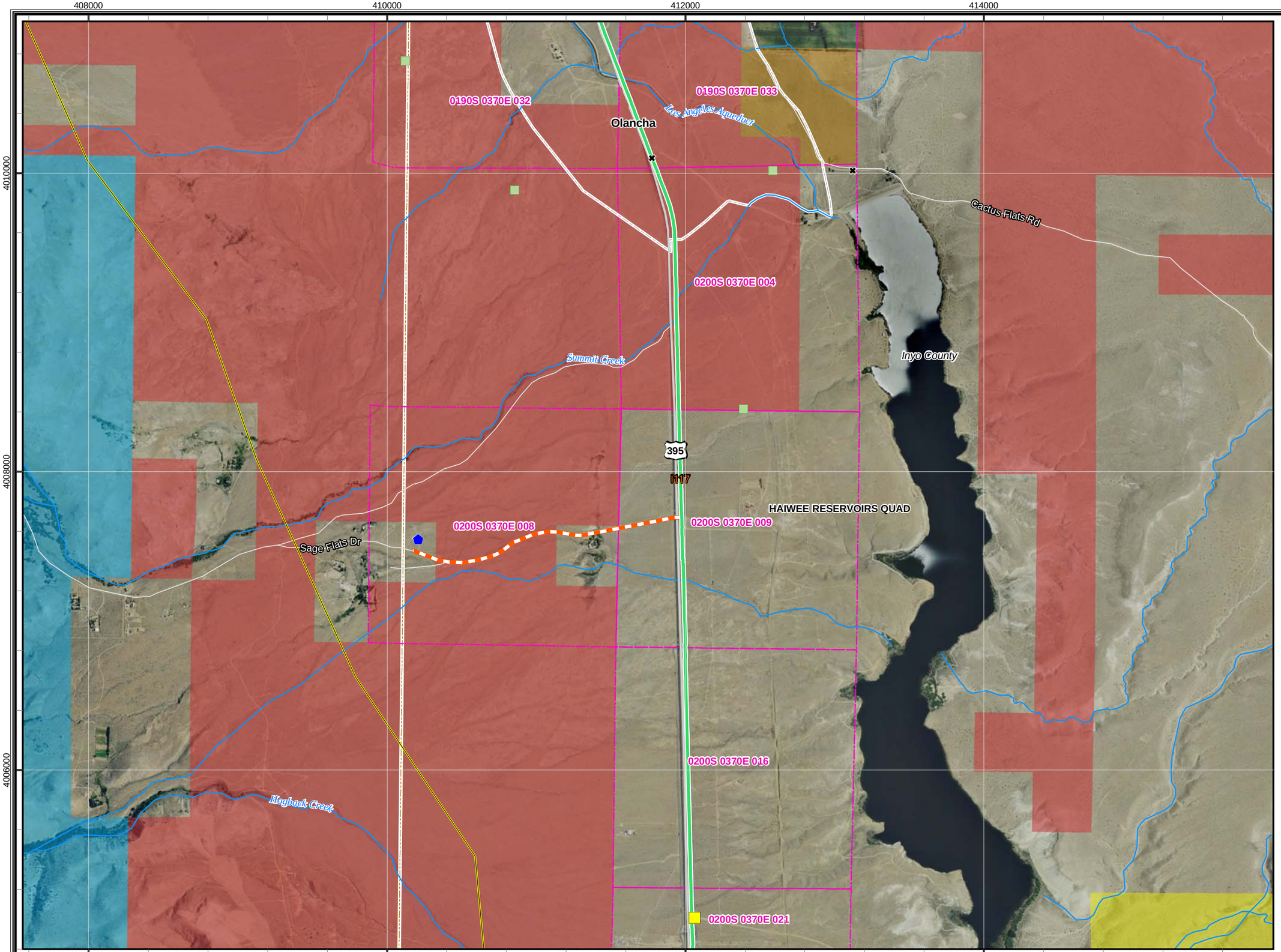

CBC Digital 395

R04-Inyokern to Olancha-033

Legend

- Proposed Node / Facility

Project Staging Site

- Staging Area
- Laydown
- Depot

Existing Facility

- Anchor
- POI
- Aerial Distribution Line
- Distribution Line

Land Agency

- DOD Land
- National Park Service
- BLM Land
- USFS Land
- Bureau of Indian Affairs
- State Land
- Local Government
- Desert Tortoise Critical Habitat

Mohave Ground Squirrel

Known Populations:

- Identified Core Areas
- Other Known Populations

Mohave Ground Squirrel Records

Incidental Observations

- Present

Regional Surveys

- Not Detected, Regional Surveys
- Present, Regional Surveys

Protocol Grids

- Not Detected, Protocol Grids
- Present, Protocol Grids
- Waterways
- USGS 7.5' Quad
- PLSS Index
- City Limit

0 500 1,000 2,000 3,000
Feet

1:24,000

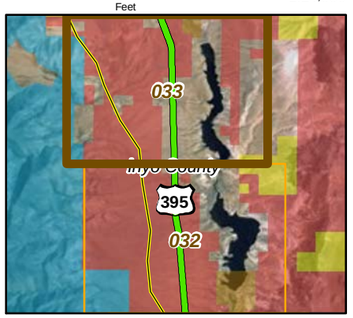

20260

08-24-11

Chambers Group Inc.

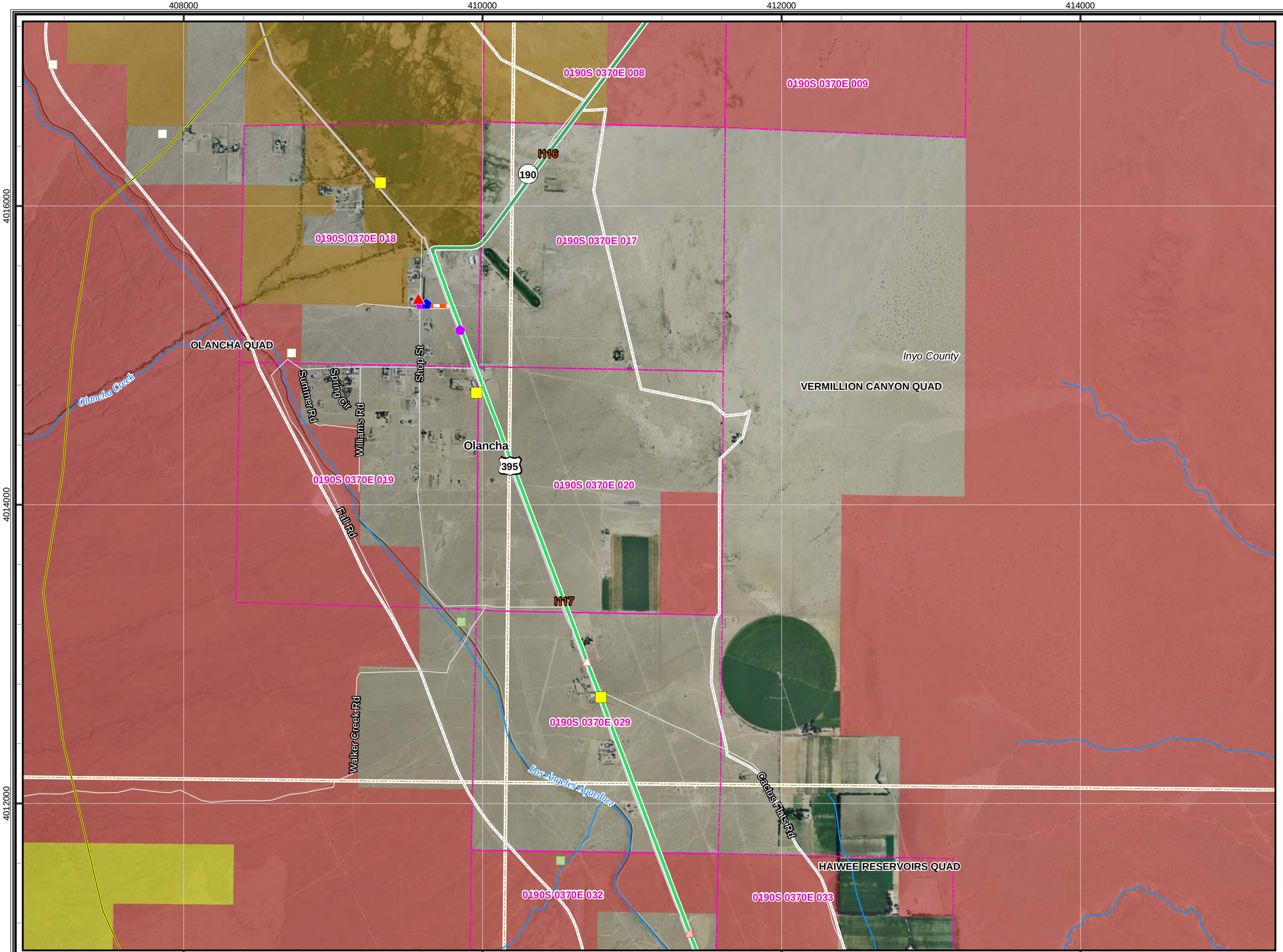

CBC Digital 395

R04-Inyokern to Olancha-034

Legend

- Proposed Node / Facility

Project Staging Site

- Staging Area
- Laydown
- Depot

Existing Facility

- Anchor
- POI
- Aerial Distribution Line
- Distribution Line

Land Agency

- DOD Land
- National Park Service
- BLM Land
- USFS Land
- Bureau of Indian Affairs
- State Land
- Local Government
- Desert Tortoise Critical Habitat

Mohave Ground Squirrel

Known Populations:

- Identified Core Areas
- Other Known Populations

Mohave Ground Squirrel Records

Incidental Observations

- Present

Regional Surveys

- Not Detected, Regional Surveys
- Present, Regional Surveys

Protocol Grids

- Not Detected, Protocol Grids
- Present, Protocol Grids
- Waterways
- USGS 7.5' Quad
- PLSS Index
- City Limit

0 500 1,000 2,000 3,000
Feet

1:24,000

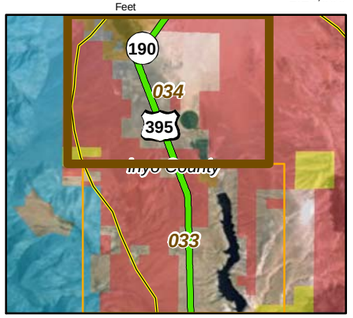

20260

08-24-11

Chambers Group Inc.

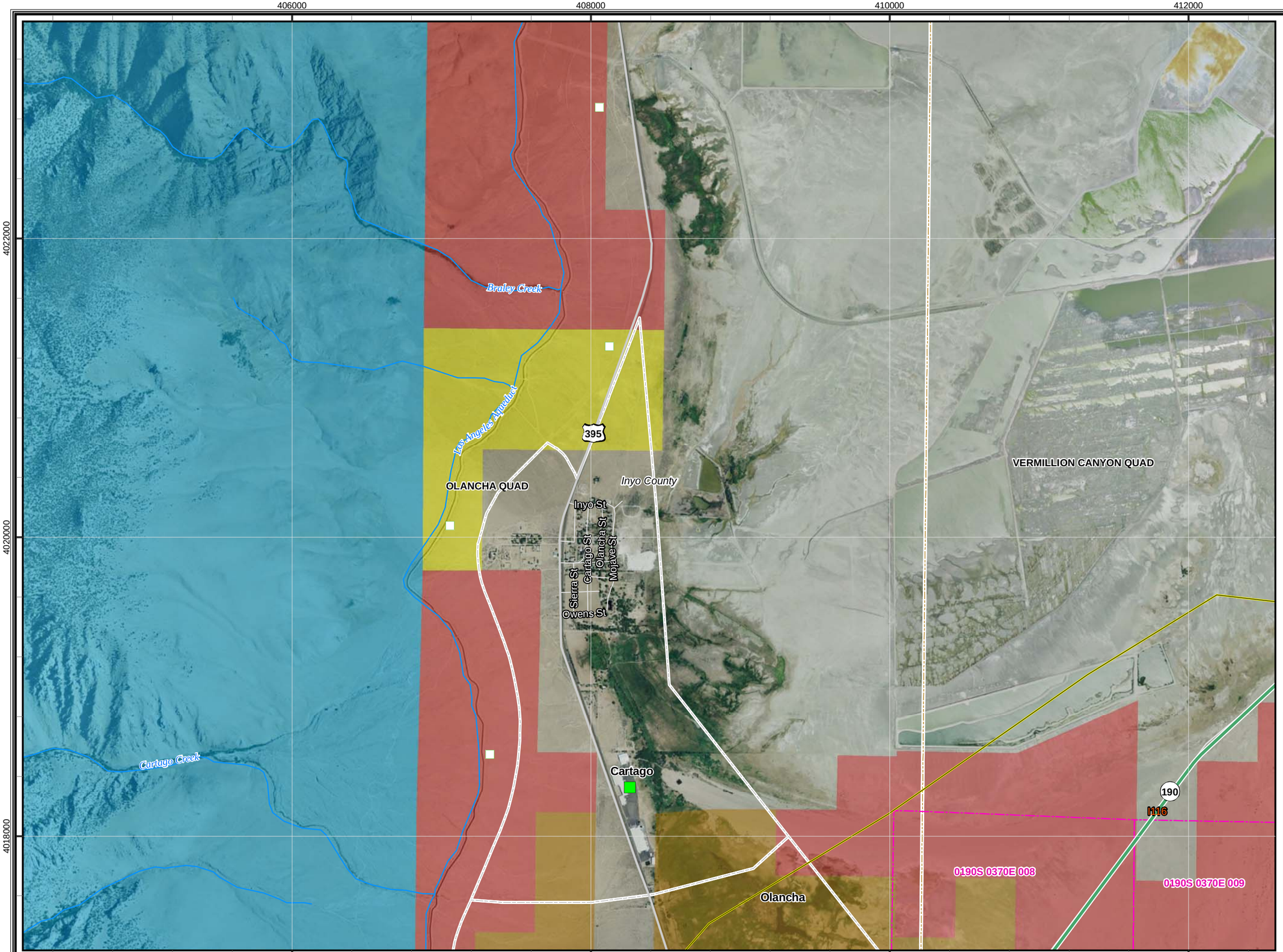

CBC Digital 395

R05-Olancha to Independence-035

Legend

- Proposed Node / Facility

Project Staging Site

- Staging Area
- Laydown
- Depot

Existing Facility

- Anchor
- POI
- Aerial Distribution Line
- Distribution Line

Land Agency

- DOD Land
- National Park Service
- BLM Land
- USFS Land
- Bureau of Indian Affairs
- State Land
- Local Government
- Desert Tortoise Critical Habitat

Mohave Ground Squirrel

Known Populations:

- Identified Core Areas
- Other Known Populations

Mohave Ground Squirrel Records

Incidental Observations

- Present

Regional Surveys

- Not Detected, Regional Surveys
- Present, Regional Surveys

Protocol Grids

- Not Detected, Protocol Grids
- Present, Protocol Grids
- Waterways
- USGS 7.5' Quad
- PLSS Index
- City Limit

0 500 1,000 2,000 3,000
Feet

1:24,000

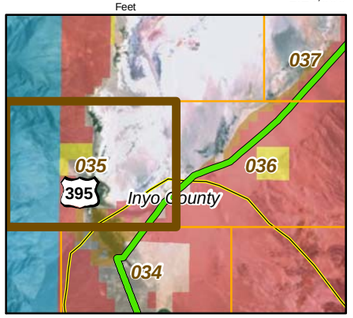

20260

08-24-11

Chambers Group Inc.

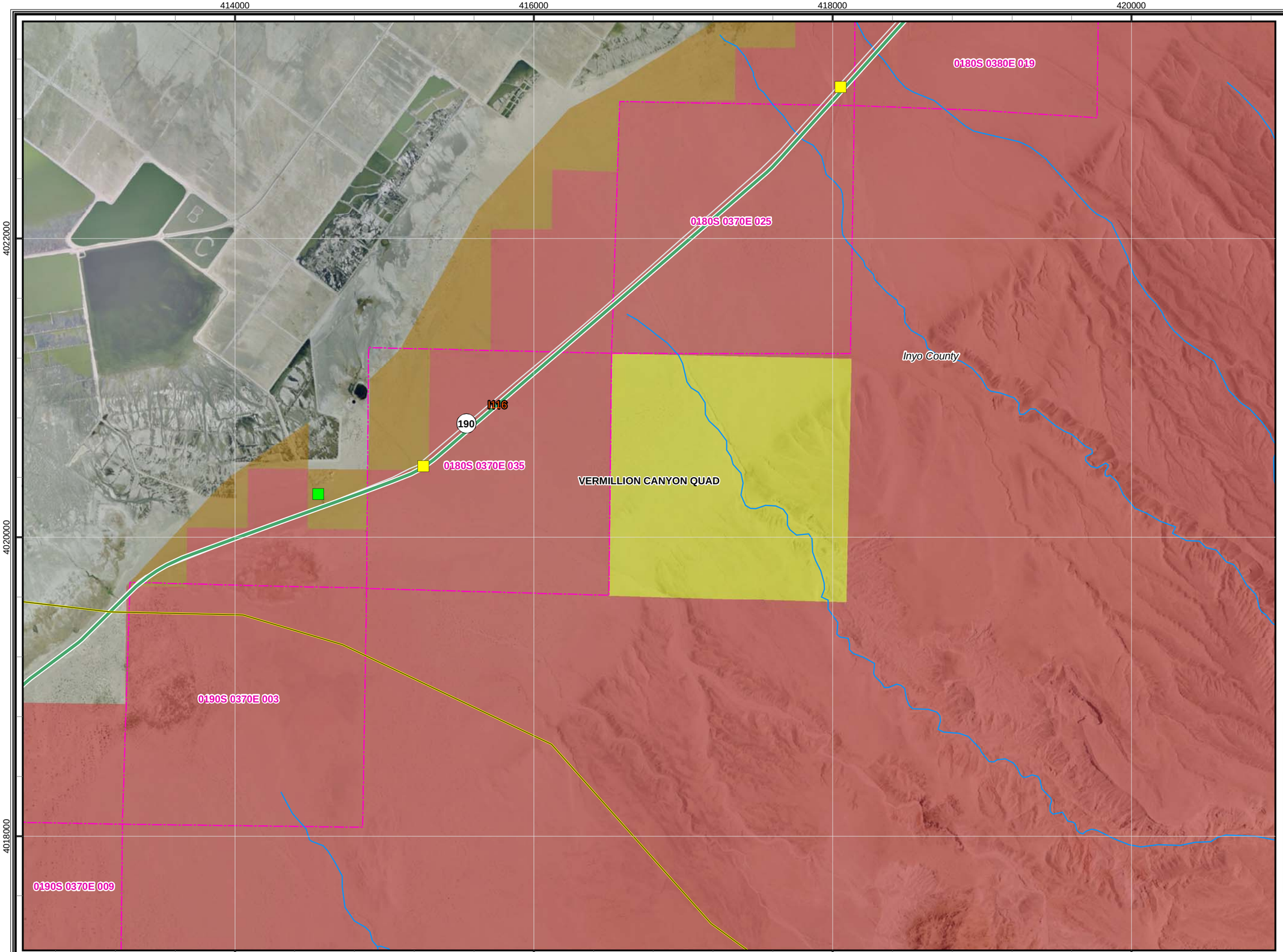

CBC Digital 395

R05-Olancha to Independence-036

Legend

- Proposed Node / Facility

Project Staging Site

- Staging Area
- Laydown
- Depot

Existing Facility

- Anchor
- POI
- Aerial Distribution Line
- Distribution Line

Land Agency

- DOD Land
- National Park Service
- BLM Land
- USFS Land
- Bureau of Indian Affairs
- State Land
- Local Government
- Desert Tortoise Critical Habitat

Mohave Ground Squirrel

Known Populations:

- Identified Core Areas
- Other Known Populations

Mohave Ground Squirrel Records

Incidental Observations

- Present

Regional Surveys

- Not Detected, Regional Surveys
- Present, Regional Surveys

Protocol Grids

- Not Detected, Protocol Grids
- Present, Protocol Grids
- Waterways
- USGS 7.5' Quad
- PLSS Index
- City Limit

0 500 1,000 2,000 3,000
Feet

1:24,000

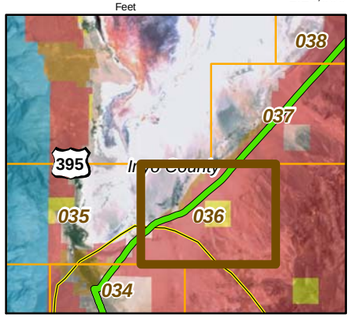

20260

08-24-11

Chambers Group Inc.

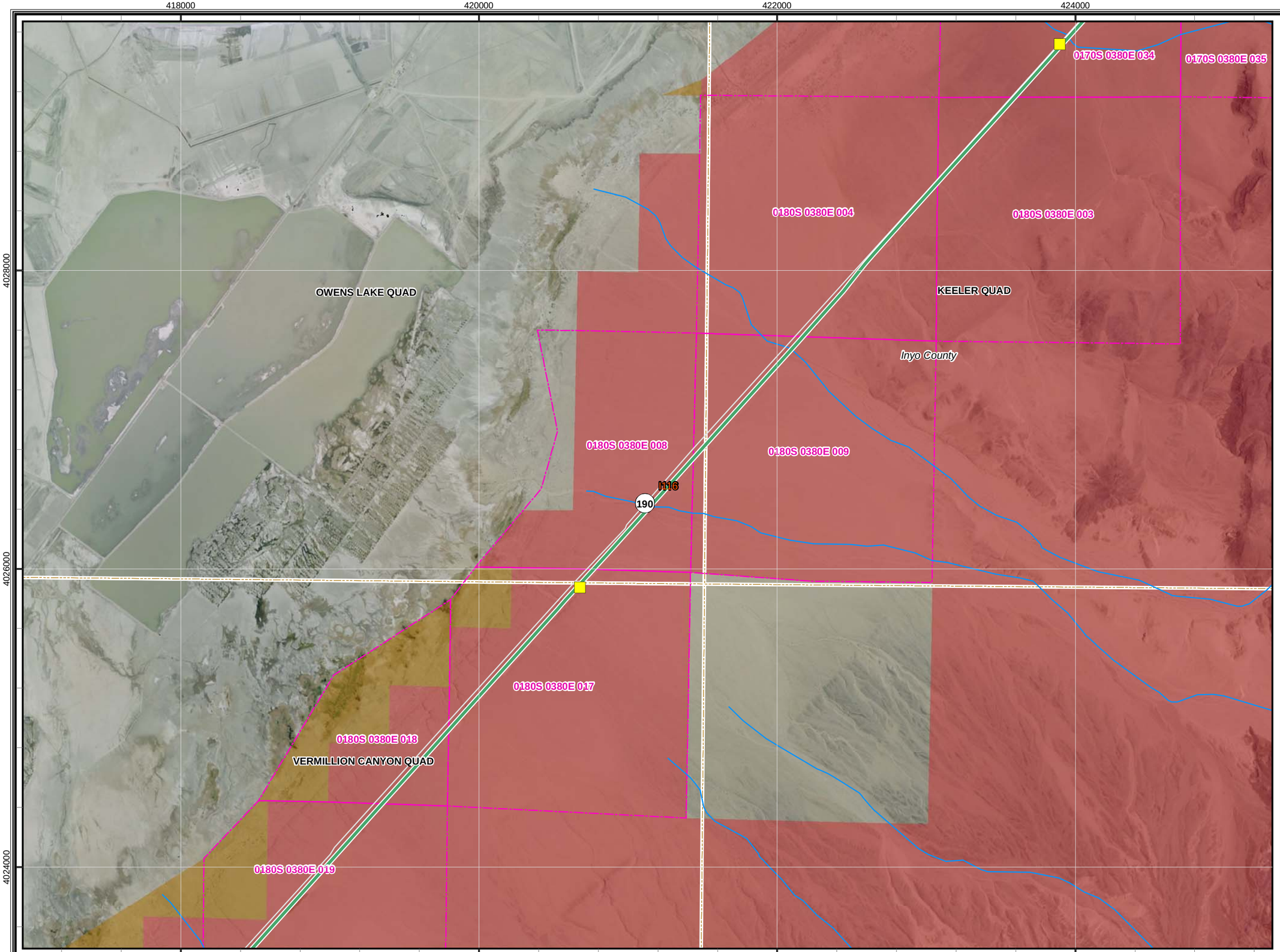

CBC Digital 395

R05-Olancha to Independence-037

Legend

- Proposed Node / Facility

Project Staging Site

- Staging Area
- Laydown
- Depot

Existing Facility

- Anchor
- POI
- Aerial Distribution Line
- Distribution Line

Land Agency

- DOD Land
- National Park Service
- BLM Land
- USFS Land
- Bureau of Indian Affairs
- State Land
- Local Government
- Desert Tortoise Critical Habitat

Mohave Ground Squirrel

Known Populations:

- Identified Core Areas
- Other Known Populations

Mohave Ground Squirrel Records

Incidental Observations

- Present

Regional Surveys

- Not Detected, Regional Surveys
- Present, Regional Surveys

Protocol Grids

- Not Detected, Protocol Grids
- Present, Protocol Grids
- Waterways
- USGS 7.5' Quad
- PLSS Index
- City Limit

0 500 1,000 2,000 3,000
Feet

1:24,000

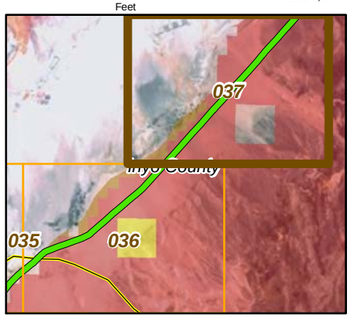

20260

08-24-11

Chambers Group Inc.

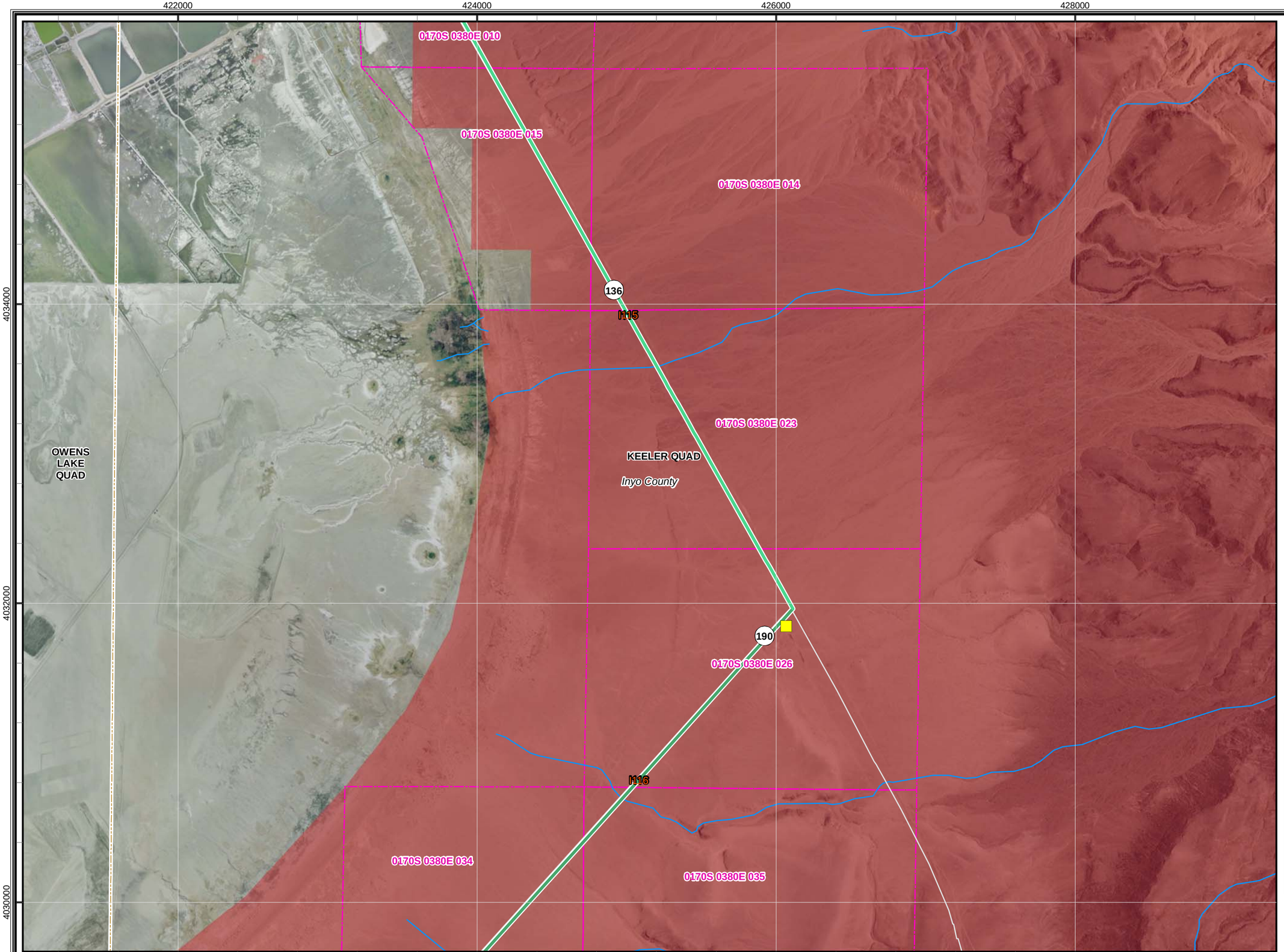

CBC Digital 395

R05-Olancha to Independence-038

Legend

Proposed Node / Facility

Project Staging Site

- Staging Area
- Laydown
- Depot

Existing Facility

- Anchor
- POI
- Aerial Distribution Line
- Distribution Line

Land Agency

- DOD Land
- National Park Service
- BLM Land
- USFS Land
- Bureau of Indian Affairs
- State Land
- Local Government
- Desert Tortoise Critical Habitat

Mohave Ground Squirrel

Known Populations:

- Identified Core Areas
- Other Known Populations

Mohave Ground Squirrel Records

Incidental Observations

- Present

Regional Surveys

- Not Detected, Regional Surveys
- Present, Regional Surveys

Protocol Grids

- Not Detected, Protocol Grids
- Present, Protocol Grids
- Waterways
- USGS 7.5' Quad
- PLSS Index
- City Limit

0 500 1,000 2,000 3,000
Feet

1:24,000

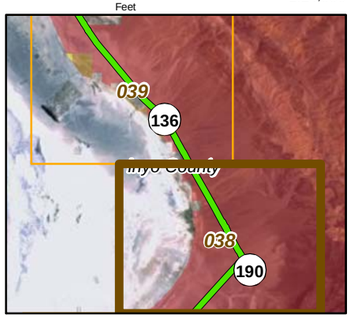

20260

08-24-11

Chambers Group Inc.

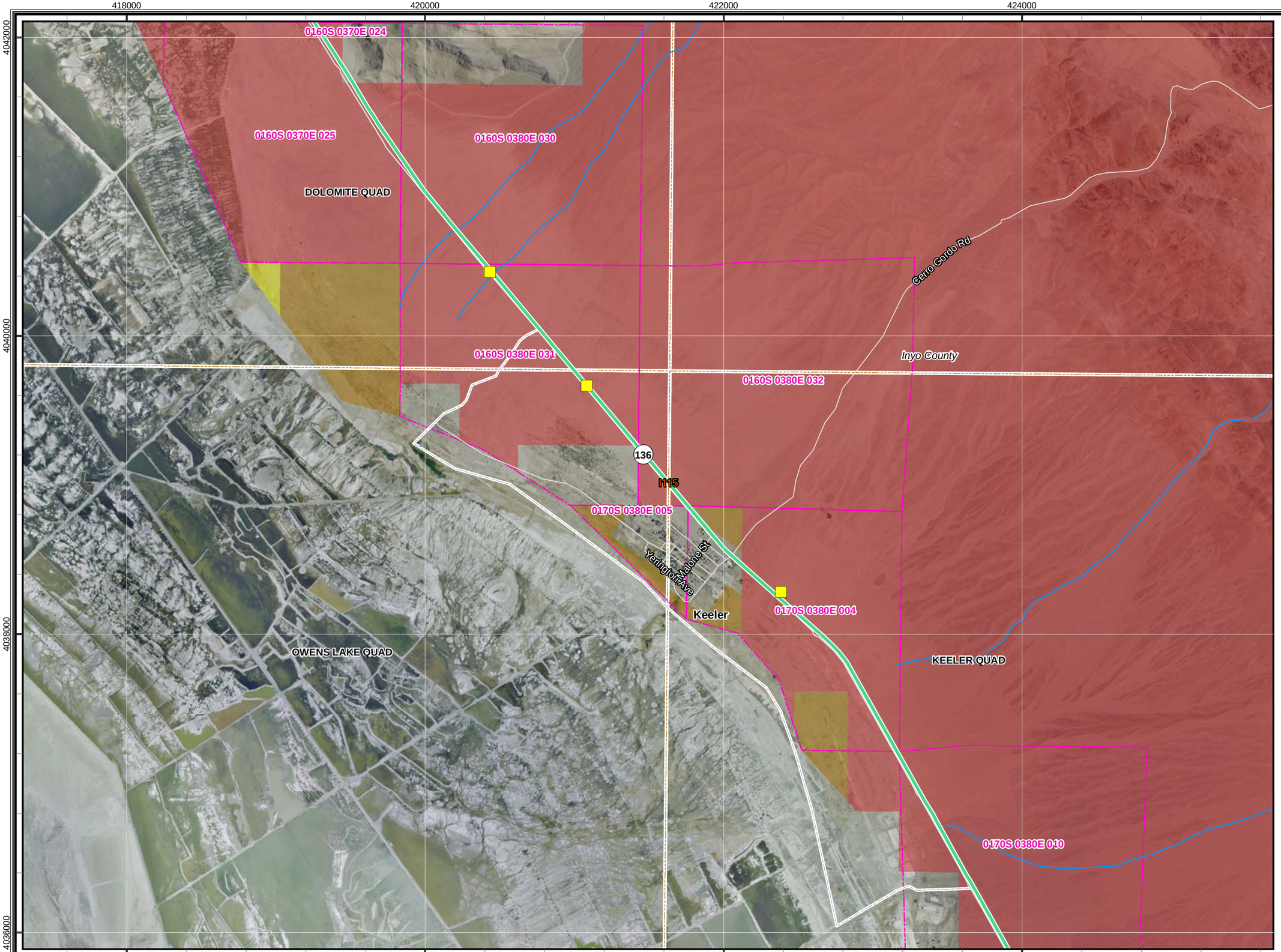

CBC Digital 395

R05-Olancha to Independence-039

Legend

- Proposed Node / Facility

Project Staging Site

- Staging Area
- Laydown
- Depot

Existing Facility

- Anchor
- POI
- Aerial Distribution Line
- Distribution Line

Land Agency

- DOD Land
- National Park Service
- BLM Land
- USFS Land
- Bureau of Indian Affairs
- State Land
- Local Government
- Desert Tortoise Critical Habitat

Mohave Ground Squirrel

Known Populations:

- Identified Core Areas
- Other Known Populations

Mohave Ground Squirrel Records

Incidental Observations

- Present

Regional Surveys

- Not Detected, Regional Surveys
- Present, Regional Surveys

Protocol Grids

- Not Detected, Protocol Grids
- Present, Protocol Grids
- Waterways
- USGS 7.5' Quad
- PLSS Index
- City Limit

0 500 1,000 2,000 3,000
Feet

1:24,000

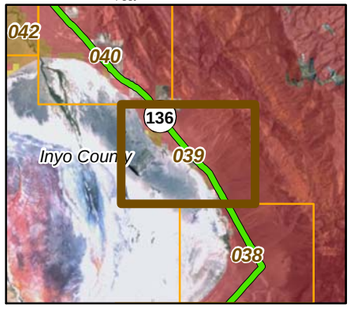

20260

08-24-11

Chambers Group Inc.

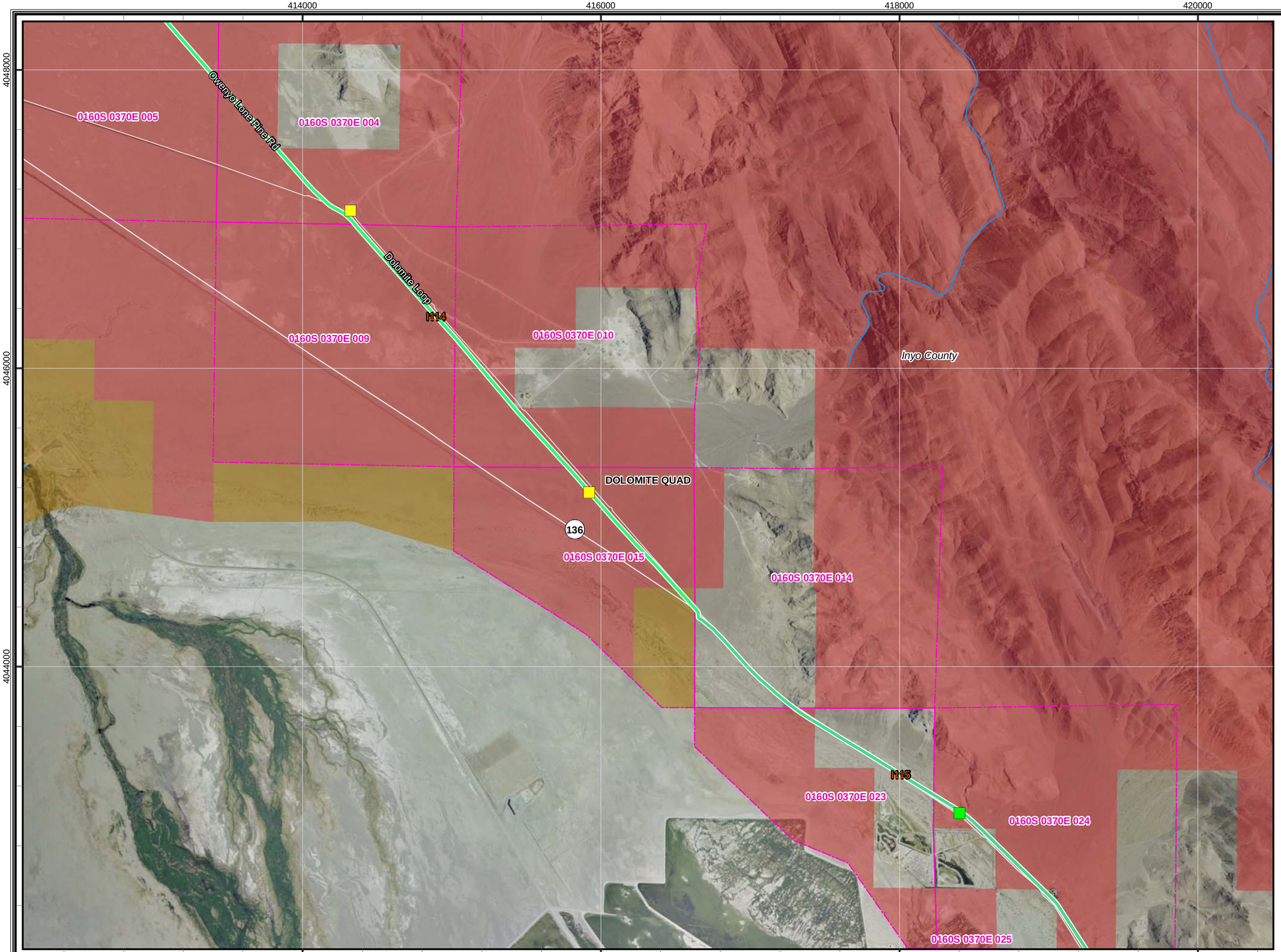

CBC Digital 395

R05-Olancha to Independence-040

Legend

- Proposed Node / Facility

Project Staging Site

- Staging Area
- Laydown
- Depot

Existing Facility

- Anchor
- POI
- Aerial Distribution Line
- Distribution Line

Land Agency

- DOD Land
- National Park Service
- BLM Land
- USFS Land
- Bureau of Indian Affairs
- State Land
- Local Government
- Desert Tortoise Critical Habitat

Mohave Ground Squirrel

Known Populations:

- Identified Core Areas
- Other Known Populations

Mohave Ground Squirrel Records

Incidental Observations

- Present

Regional Surveys

- Not Detected, Regional Surveys
- Present, Regional Surveys

Protocol Grids

- Not Detected, Protocol Grids
- Present, Protocol Grids
- Waterways
- USGS 7.5' Quad
- PLSS Index
- City Limit

0 500 1,000 2,000 3,000
Feet

1:24,000

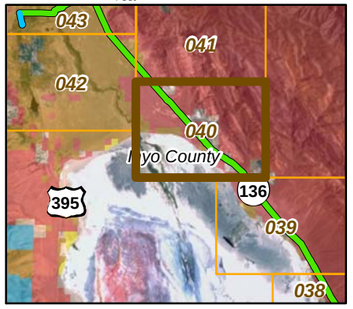

20260

08-24-11

Chambers Group Inc.

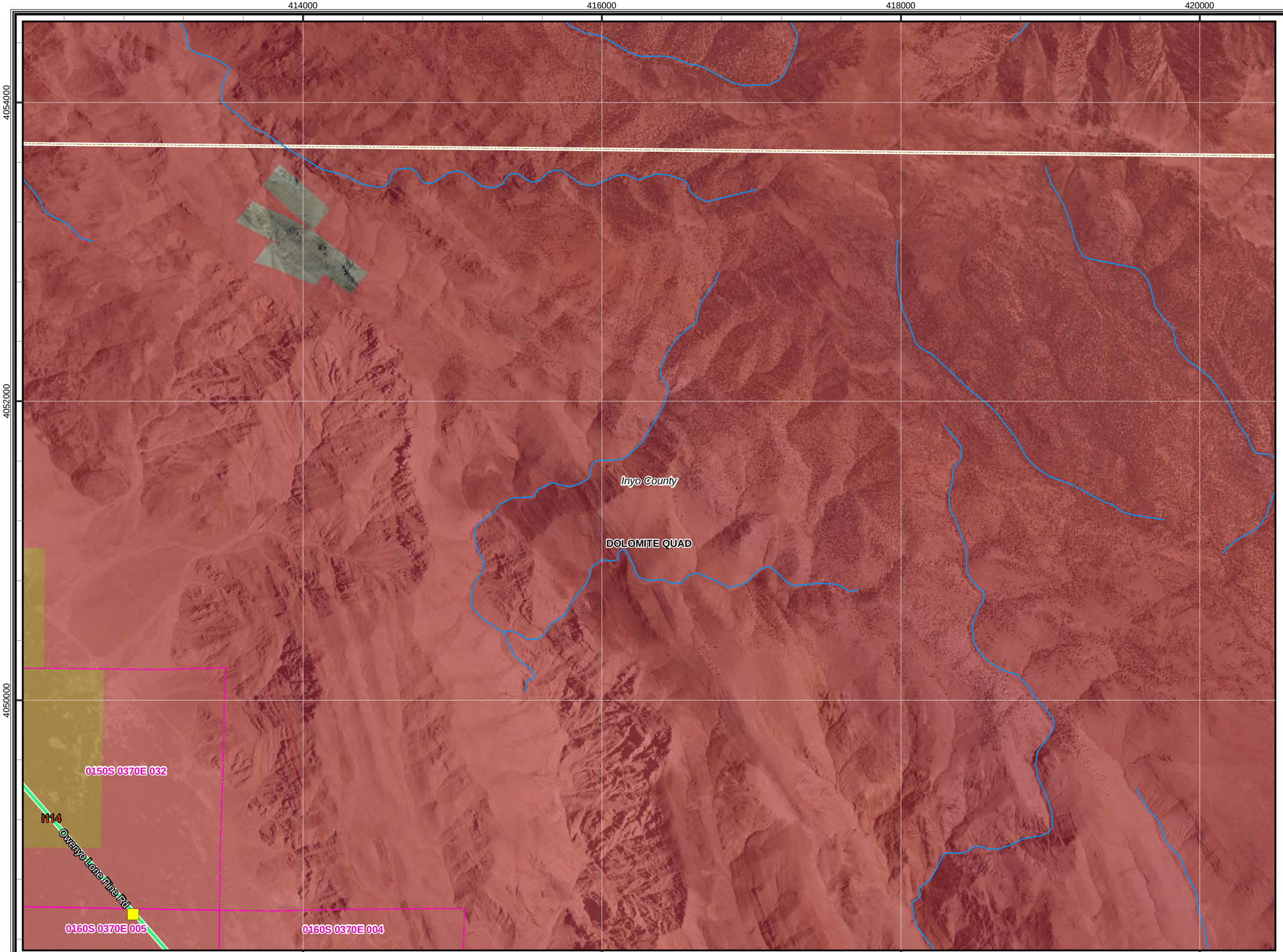

CBC Digital 395

R05-Olancha to Independence-041

Legend

- Proposed Node / Facility

Project Staging Site

- Staging Area
- Laydown
- Depot

Existing Facility

- Anchor
- POI
- Aerial Distribution Line
- Distribution Line

Land Agency

- DOD Land
- National Park Service
- BLM Land
- USFS Land
- Bureau of Indian Affairs
- State Land
- Local Government
- Desert Tortoise Critical Habitat

Mohave Ground Squirrel

Known Populations:

- Identified Core Areas
- Other Known Populations

Mohave Ground Squirrel Records

Incidental Observations

- Present

Regional Surveys

- Not Detected, Regional Surveys
- Present, Regional Surveys

Protocol Grids

- Not Detected, Protocol Grids
- Present, Protocol Grids
- Waterways
- USGS 7.5' Quad
- PLSS Index
- City Limit

0 500 1,000 2,000 3,000
Feet

1:24,000

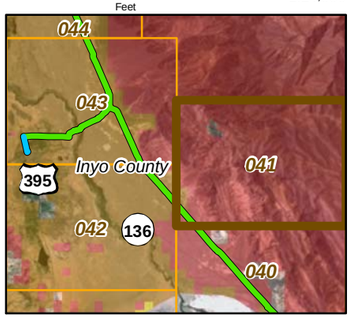

20260

08-24-11

Chambers Group Inc.

CBC Digital 395

R05-Olancha to Independence-042

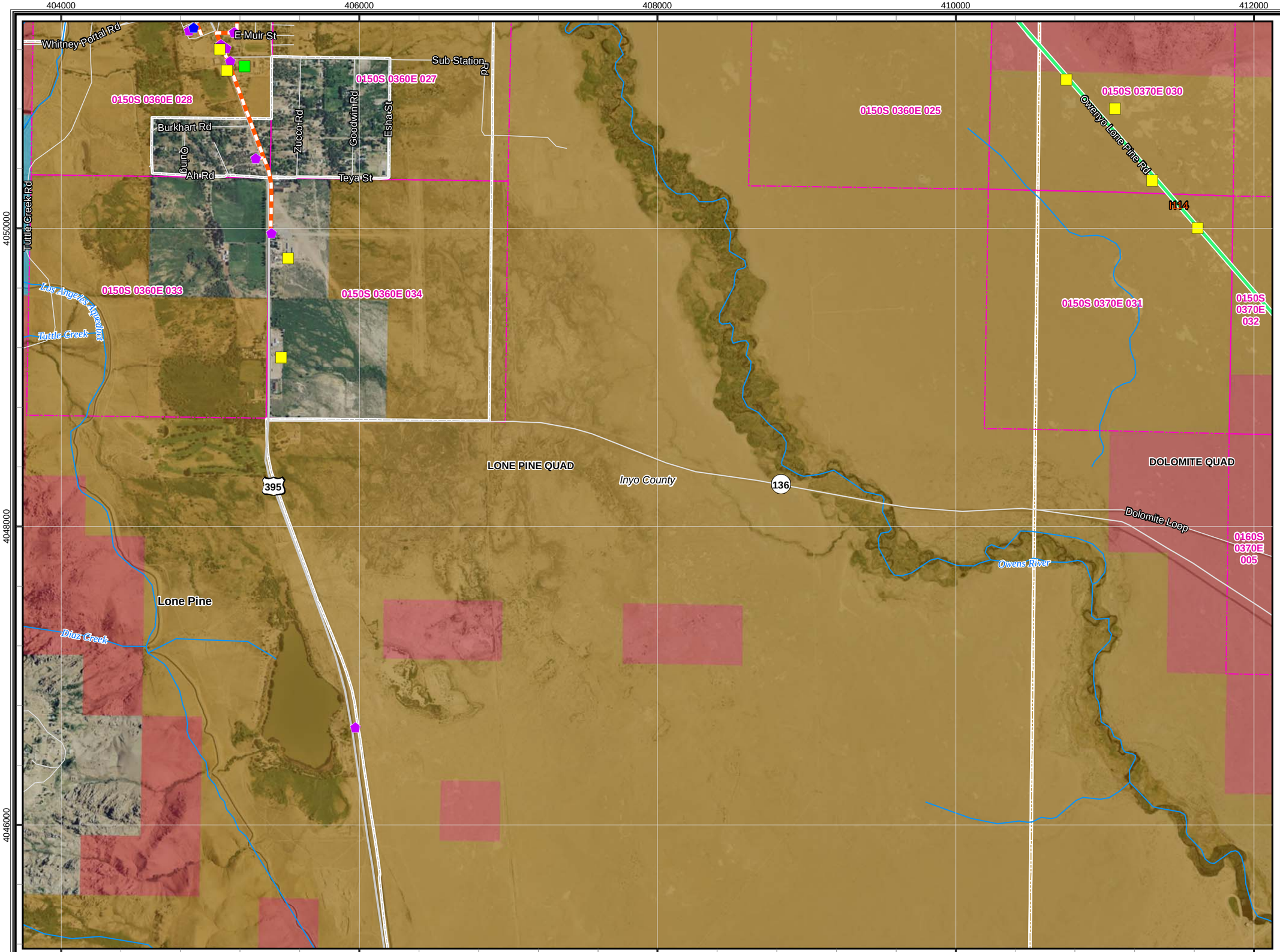

Legend

- Proposed Node / Facility

Project Staging Site

- Staging Area
- Laydown
- Depot

Existing Facility

- Anchor
- POI
- Aerial Distribution Line
- Distribution Line

Land Agency

- DOD Land
- National Park Service
- BLM Land
- USFS Land
- Bureau of Indian Affairs
- State Land
- Local Government
- Desert Tortoise Critical Habitat

Mohave Ground Squirrel

Known Populations:

- Identified Core Areas
- Other Known Populations

Mohave Ground Squirrel Records

Incidental Observations

- Present

Regional Surveys

- Not Detected, Regional Surveys
- Present, Regional Surveys

Protocol Grids

- Not Detected, Protocol Grids
- Present, Protocol Grids
- Waterways
- USGS 7.5' Quad
- PLSS Index
- City Limit

0 500 1,000 2,000 3,000
Feet

1:24,000

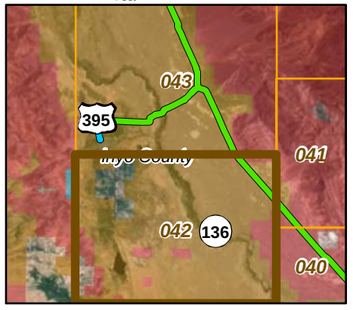

20260

08-24-11

Chambers Group Inc.

CBC Digital 395

R05-Olancha to Independence-043

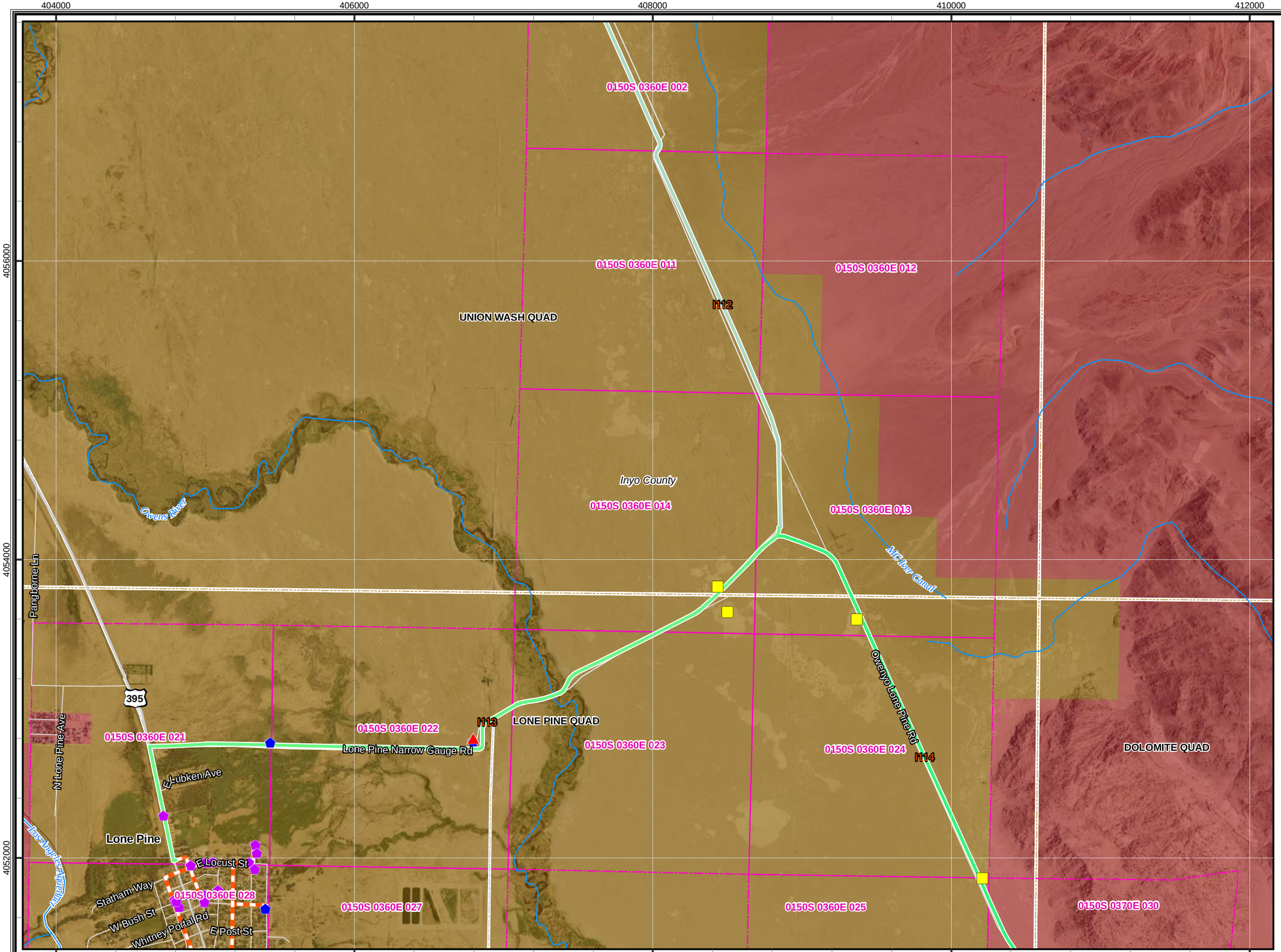

Legend

- Proposed Node / Facility

Project Staging Site

- Staging Area
- Laydown
- Depot

Existing Facility

- Anchor
- POI
- Aerial Distribution Line
- Distribution Line

Land Agency

- DOD Land
- National Park Service
- BLM Land
- USFS Land
- Bureau of Indian Affairs
- State Land
- Local Government
- Desert Tortoise Critical Habitat

Mohave Ground Squirrel

Known Populations:

- Identified Core Areas
- Other Known Populations

Mohave Ground Squirrel Records

Incidental Observations

- Present

Regional Surveys

- Not Detected, Regional Surveys
- Present, Regional Surveys

Protocol Grids

- Not Detected, Protocol Grids
- Present, Protocol Grids
- Waterways
- USGS 7.5' Quad
- PLSS Index
- City Limit

0 500 1,000 2,000 3,000
Feet

1:24,000

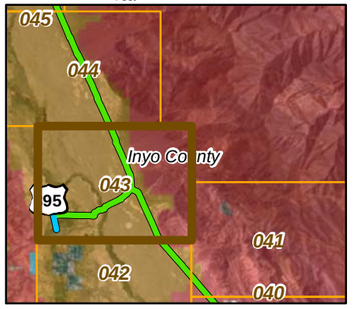

20260

08-24-11

Chambers Group Inc.

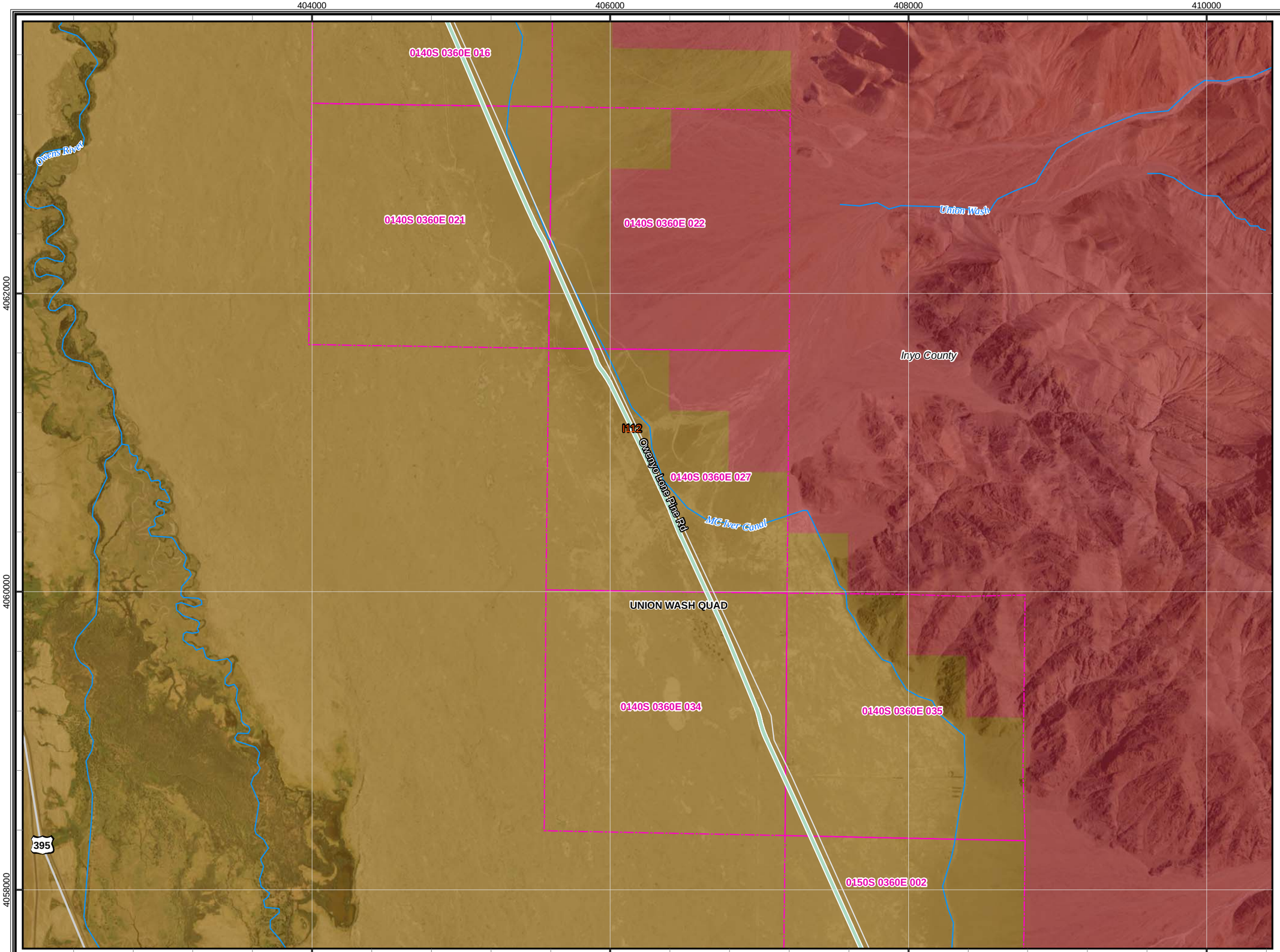

CBC Digital 395

R05-Olancha to Independence-044

Legend

- Proposed Node / Facility

Project Staging Site

- Staging Area
- Laydown
- Depot

Existing Facility

- Anchor
- POI
- Aerial Distribution Line
- Distribution Line

Land Agency

- DOD Land
- National Park Service
- BLM Land
- USFS Land
- Bureau of Indian Affairs
- State Land
- Local Government
- Desert Tortoise Critical Habitat

Mohave Ground Squirrel

Known Populations:

- Identified Core Areas
- Other Known Populations

Mohave Ground Squirrel Records

Incidental Observations

- Present

Regional Surveys

- Not Detected, Regional Surveys
- Present, Regional Surveys

Protocol Grids

- Not Detected, Protocol Grids
- Present, Protocol Grids
- Waterways
- USGS 7.5' Quad
- PLSS Index
- City Limit

0 500 1,000 2,000 3,000
Feet

1:24,000

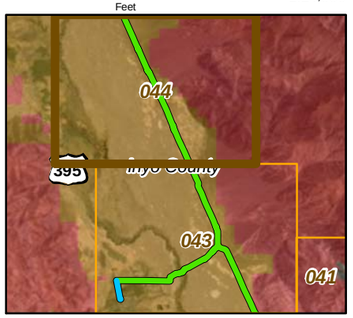

20260

08-24-11

Chambers Group Inc.

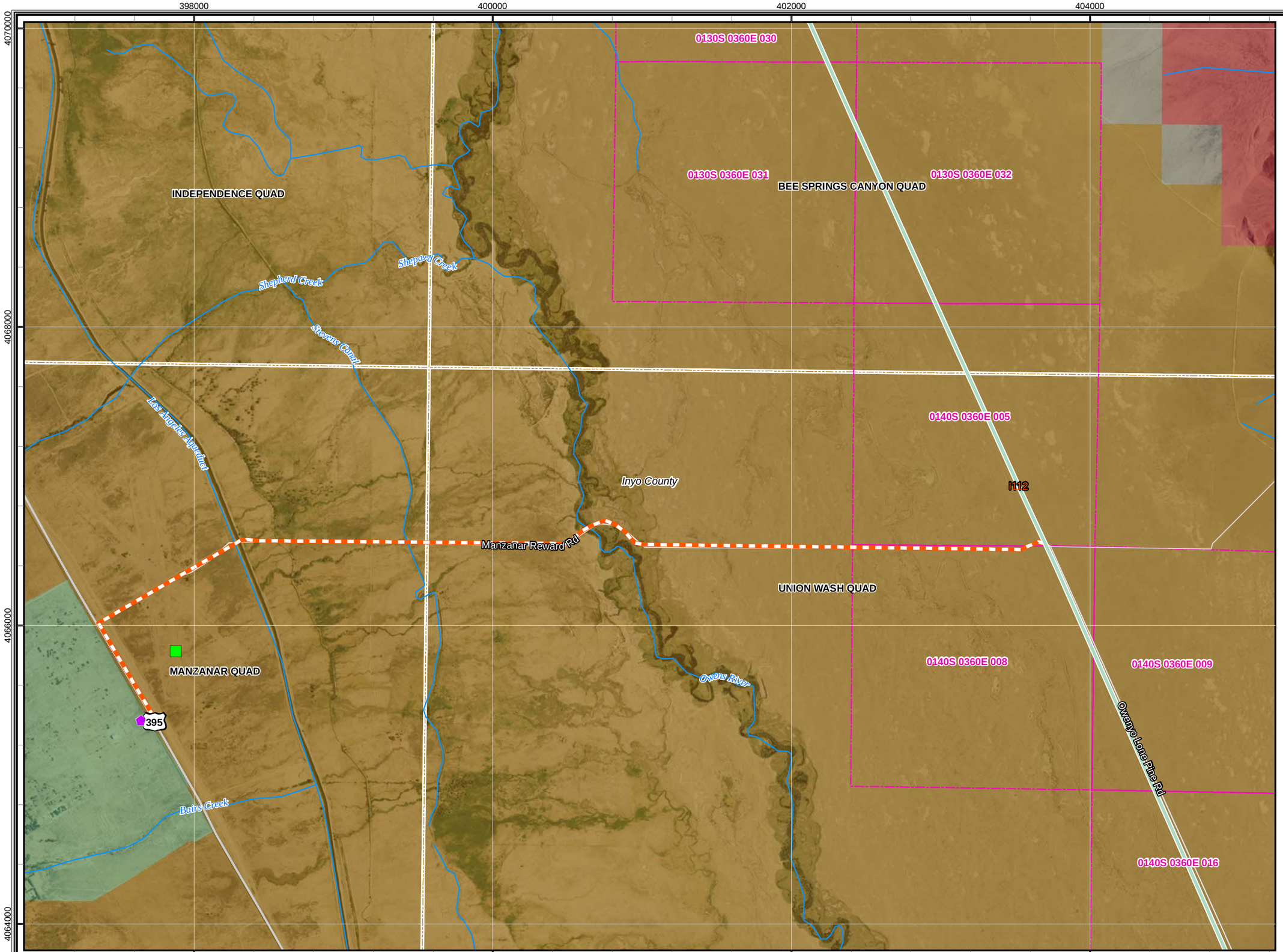

CBC Digital 395

R05-Olancha to Independence-045

Legend

- Proposed Node / Facility

Project Staging Site

- Staging Area
- Laydown
- Depot

Existing Facility

- Anchor
- POI
- Aerial Distribution Line
- Distribution Line

Land Agency

- DOD Land
- National Park Service
- BLM Land
- USFS Land
- Bureau of Indian Affairs
- State Land
- Local Government
- Desert Tortoise Critical Habitat

Mohave Ground Squirrel

Known Populations:

- Identified Core Areas
- Other Known Populations

Mohave Ground Squirrel Records

Incidental Observations

- Present

Regional Surveys

- Not Detected, Regional Surveys
- Present, Regional Surveys

Protocol Grids

- Not Detected, Protocol Grids
- Present, Protocol Grids
- Waterways
- USGS 7.5' Quad
- PLSS Index
- City Limit

0 500 1,000 2,000 3,000
Feet

1:24,000

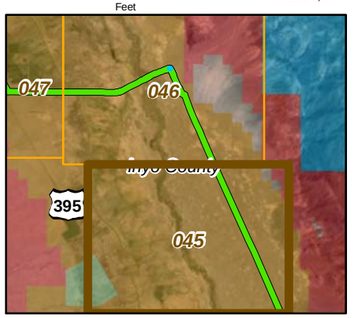

20260

08-24-11

Chambers Group Inc.

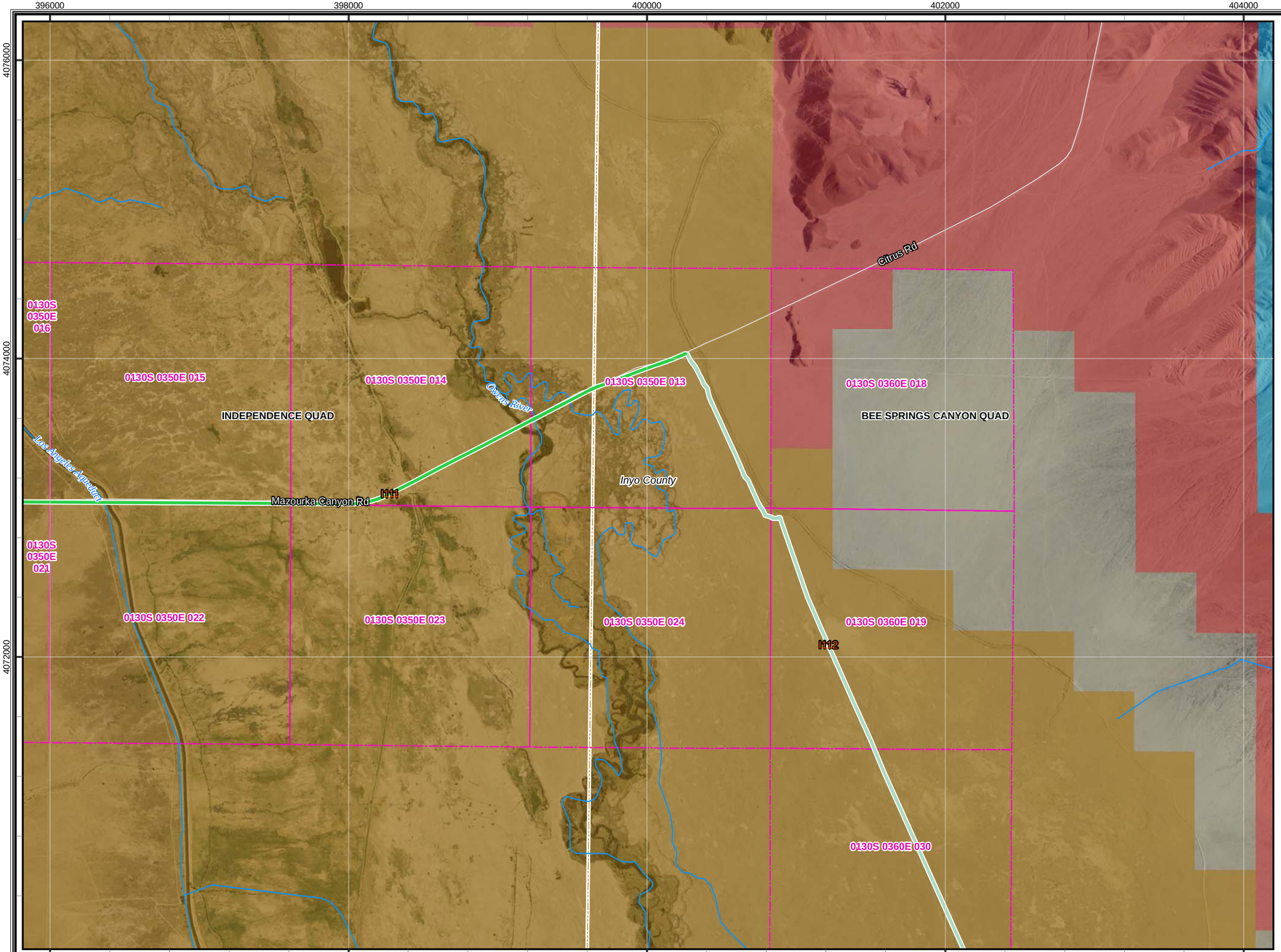

CBC Digital 395

R05-Olancha to Independence-046

Legend

- Proposed Node / Facility

Project Staging Site

- Staging Area
- Laydown
- Depot

Existing Facility

- Anchor
- POI
- Aerial Distribution Line
- Distribution Line

Land Agency

- DOD Land
- National Park Service
- BLM Land
- USFS Land
- Bureau of Indian Affairs
- State Land
- Local Government
- Desert Tortoise Critical Habitat

Mohave Ground Squirrel

Known Populations:

- Identified Core Areas
- Other Known Populations

Mohave Ground Squirrel Records

Incidental Observations

- Present

Regional Surveys

- Not Detected, Regional Surveys
- Present, Regional Surveys

Protocol Grids

- Not Detected, Protocol Grids
- Present, Protocol Grids
- Waterways
- USGS 7.5' Quad
- PLSS Index
- City Limit

0 500 1,000 2,000 3,000
Feet

1:24,000

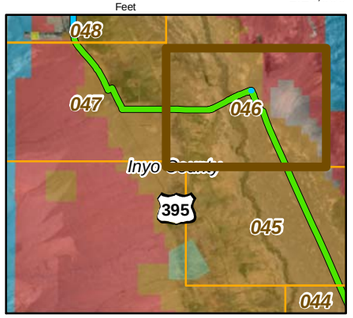

20260

08-24-11

Chambers Group Inc.

CBC Digital 395

R05-Olancha to Independence-047

388000 390000 392000 394000

4076000 4074000 4072000

0130S 0340E 001
0130S 0350E 006
0130S 0350E 007
0130S 0350E 018
0130S 0350E 017
0130S 0350E 016
0130S 0350E 020
0130S 0350E 021

S Oak Creek Rd
Los Angeles Aqueduct
Independence
Inyo County
I110
E Inyo St
E Wall St
Market
W Main St
Dale St
Rosedale Dr
S Susan St
Mary St
Lily St
S Jackson St
S Gray St
W Payne St
W Pavilion St
W Citrus St
395
Mazourka Canyon Rd
I111
INDEPENDENCE QUAD
Dump Rd
Independence Creek
Kings Canyon National Park
Onion Valley Rd
Symmes Creek

Legend

- Proposed Node / Facility

Project Staging Site

- Staging Area
- Laydown
- Depot

Existing Facility

- Anchor
- POI
- Aerial Distribution Line
- Distribution Line

Land Agency

- DOD Land
- National Park Service
- BLM Land
- USFS Land
- Bureau of Indian Affairs
- State Land
- Local Government
- Desert Tortoise Critical Habitat

Mohave Ground Squirrel

Known Populations:

- Identified Core Areas
- Other Known Populations

Mohave Ground Squirrel Records

Incidental Observations

- Present

Regional Surveys

- Not Detected, Regional Surveys
- Present, Regional Surveys

Protocol Grids

- Not Detected, Protocol Grids
- Present, Protocol Grids
- Waterways
- USGS 7.5' Quad
- PLSS Index
- City Limit

0 500 1,000 2,000 3,000
Feet

1:24,000

049
048
395
Inyo County
047
046
045

20260

08-24-11

Chambers Group Inc.

CBC Digital 395

R06-Independence to Bishop-048

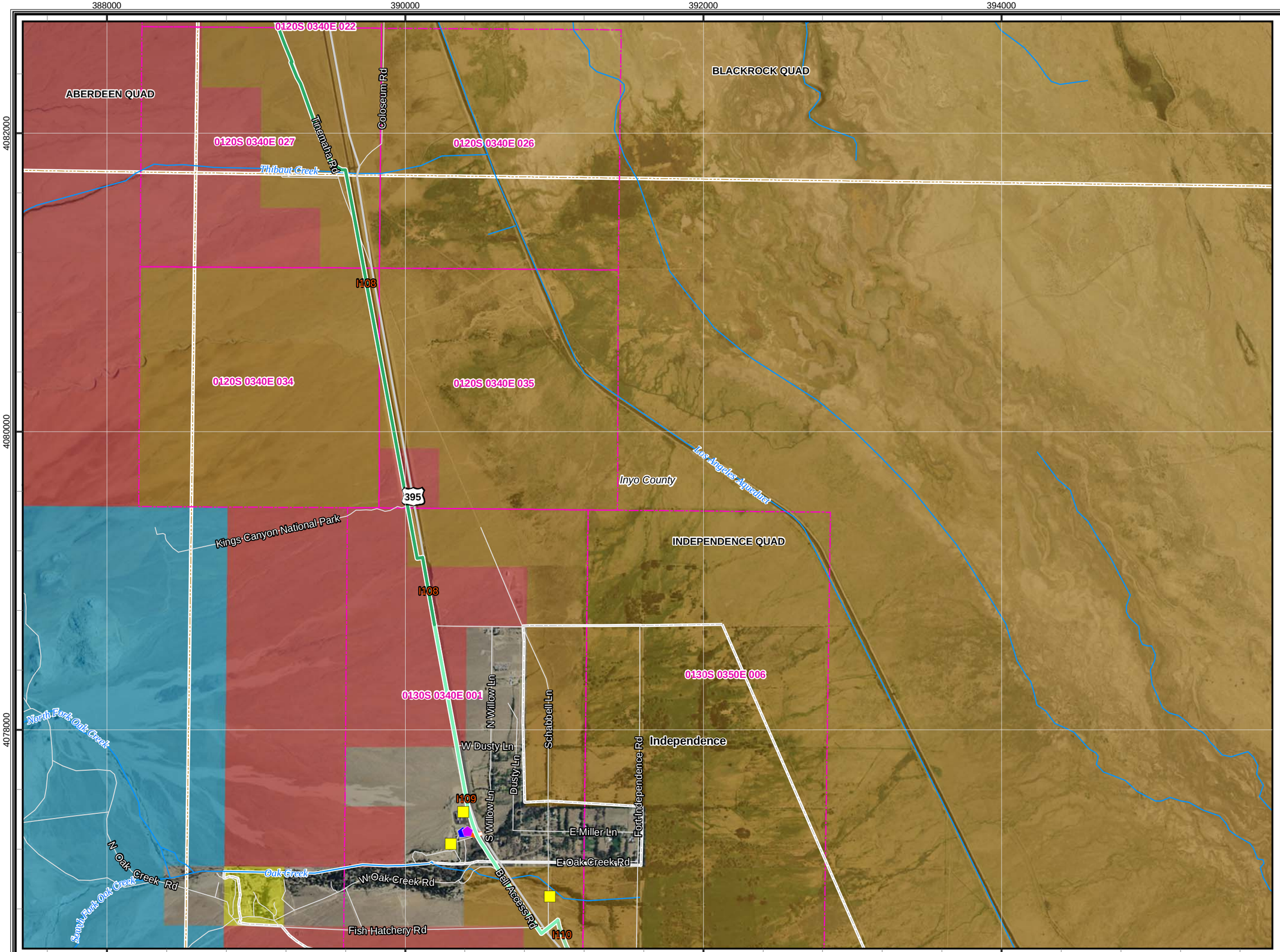

Legend

- Proposed Node / Facility

Project Staging Site

- Staging Area
- Laydown
- Depot

Existing Facility

- Anchor
- POI
- Aerial Distribution Line
- Distribution Line

Land Agency

- DOD Land
- National Park Service
- BLM Land
- USFS Land
- Bureau of Indian Affairs
- State Land
- Local Government
- Desert Tortoise Critical Habitat

Mohave Ground Squirrel

Known Populations:

- Identified Core Areas
- Other Known Populations

Mohave Ground Squirrel Records

Incidental Observations

- Present

Regional Surveys

- Not Detected, Regional Surveys
- Present, Regional Surveys

Protocol Grids

- Not Detected, Protocol Grids
- Present, Protocol Grids
- Waterways
- USGS 7.5' Quad
- PLSS Index
- City Limit

0 500 1,000 2,000 3,000
Feet

1:24,000

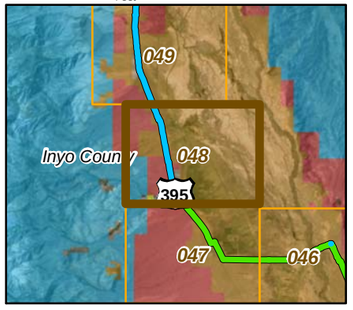

20260

08-24-11

Chambers Group Inc.

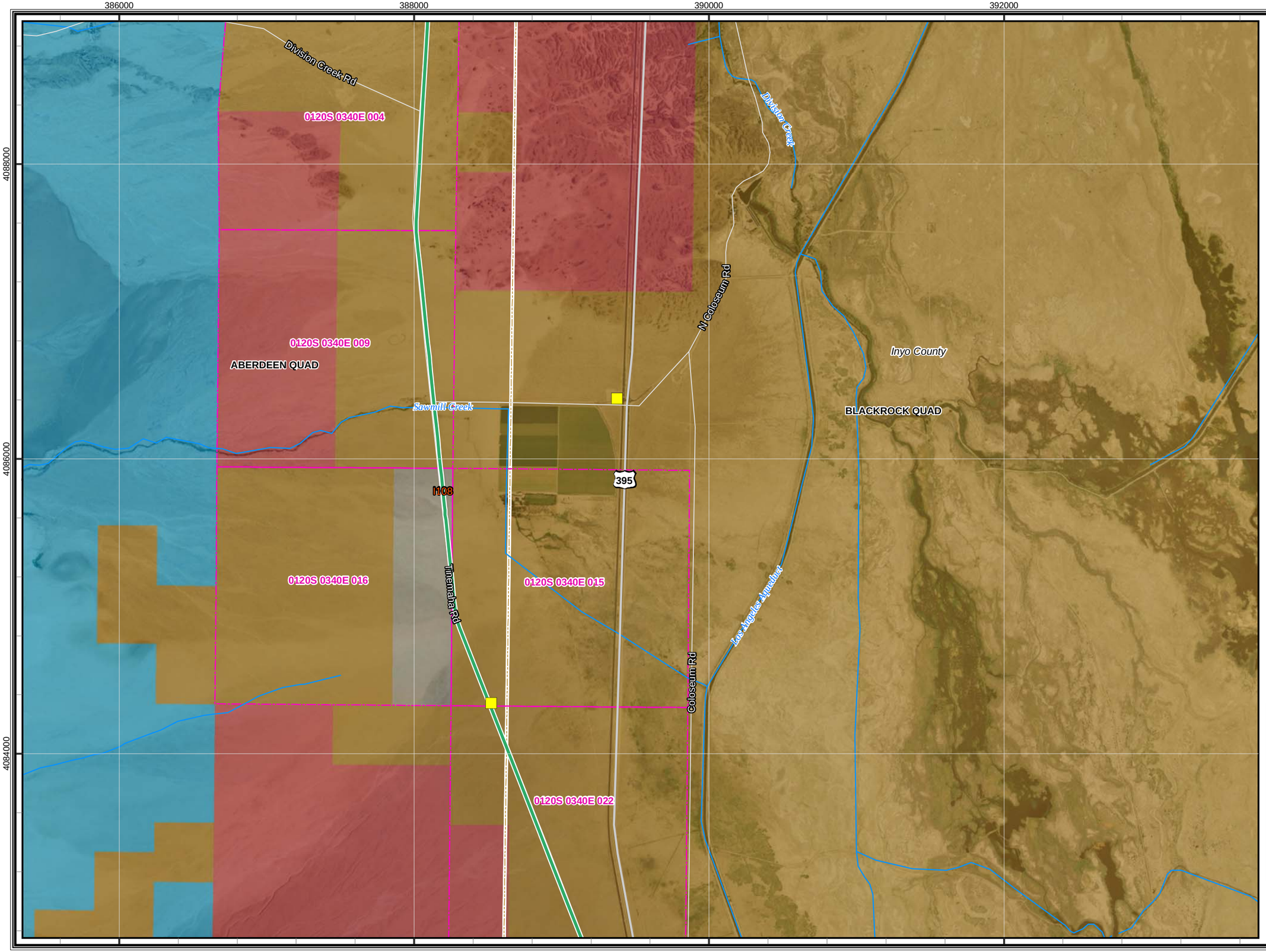

CBC Digital 395

R06-Independence to Bishop-049

Legend

- Proposed Node / Facility

Project Staging Site

- Staging Area
- Laydown
- Depot

Existing Facility

- Anchor
- POI
- Aerial Distribution Line
- Distribution Line

Land Agency

- DOD Land
- National Park Service
- BLM Land
- USFS Land
- Bureau of Indian Affairs
- State Land
- Local Government
- Desert Tortoise Critical Habitat

Mohave Ground Squirrel

Known Populations:

- Identified Core Areas
- Other Known Populations

Mohave Ground Squirrel Records

Incidental Observations

- Present

Regional Surveys

- Not Detected, Regional Surveys
- Present, Regional Surveys

Protocol Grids

- Not Detected, Protocol Grids
- Present, Protocol Grids
- Waterways
- USGS 7.5' Quad
- PLSS Index
- City Limit

0 500 1,000 2,000 3,000
Feet

1:24,000

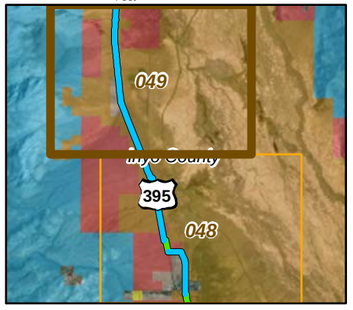

20260

08-24-11

Chambers Group Inc.

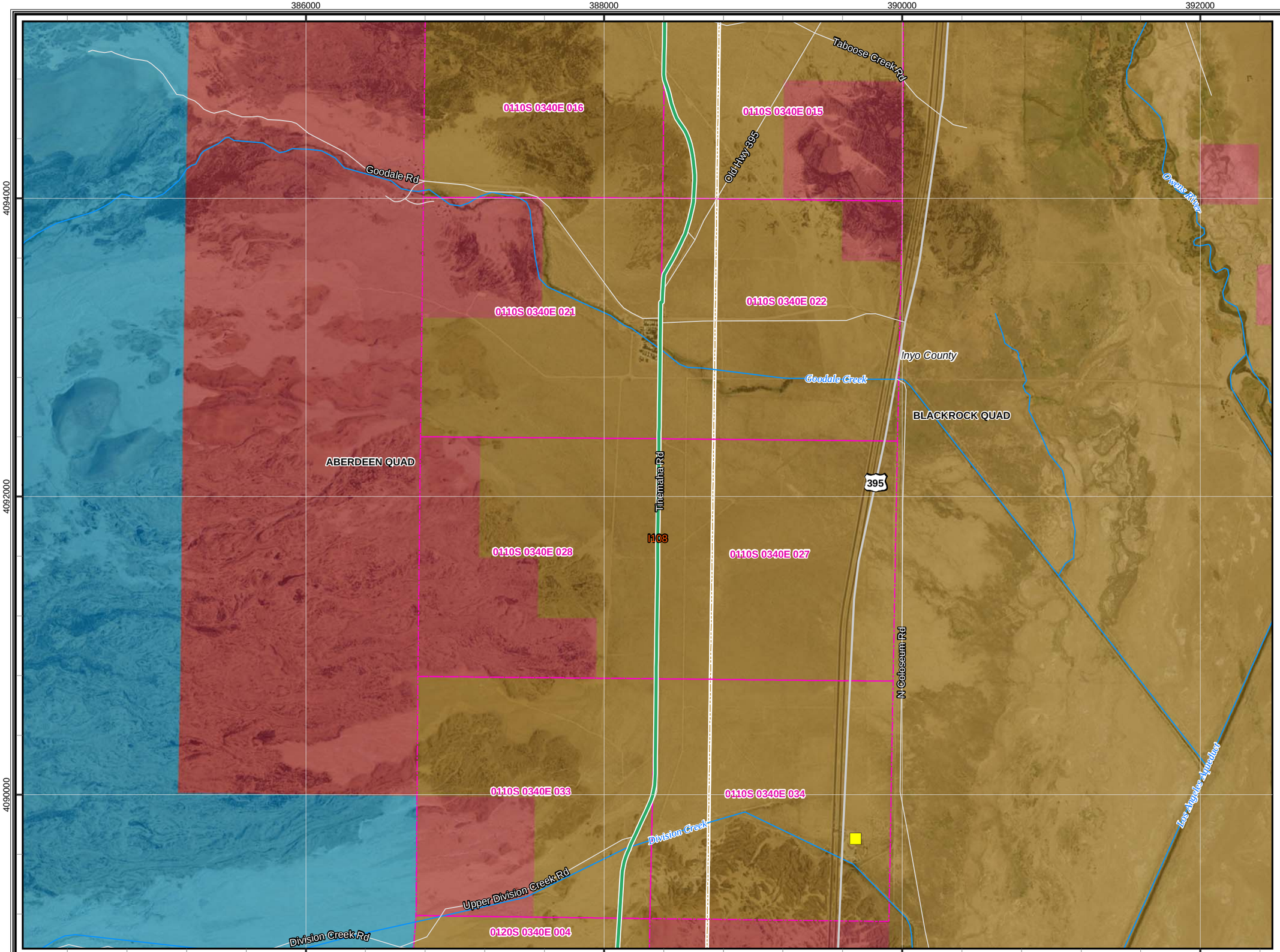

CBC Digital 395

R06-Independence to Bishop-050

Legend

- Proposed Node / Facility

Project Staging Site

- Staging Area
- Laydown
- Depot

Existing Facility

- Anchor
- POI
- Aerial Distribution Line
- Distribution Line

Land Agency

- DOD Land
- National Park Service
- BLM Land
- USFS Land
- Bureau of Indian Affairs
- State Land
- Local Government
- Desert Tortoise Critical Habitat

Mohave Ground Squirrel

Known Populations:

- Identified Core Areas
- Other Known Populations

Mohave Ground Squirrel Records

Incidental Observations

- Present

Regional Surveys

- Not Detected, Regional Surveys
- Present, Regional Surveys

Protocol Grids

- Not Detected, Protocol Grids
- Present, Protocol Grids
- Waterways
- USGS 7.5' Quad
- PLSS Index
- City Limit

0 500 1,000 2,000 3,000
Feet

1:24,000

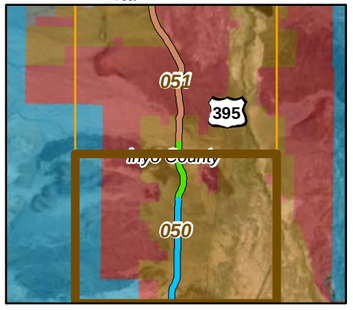

20260

08-24-11

Chambers Group Inc.

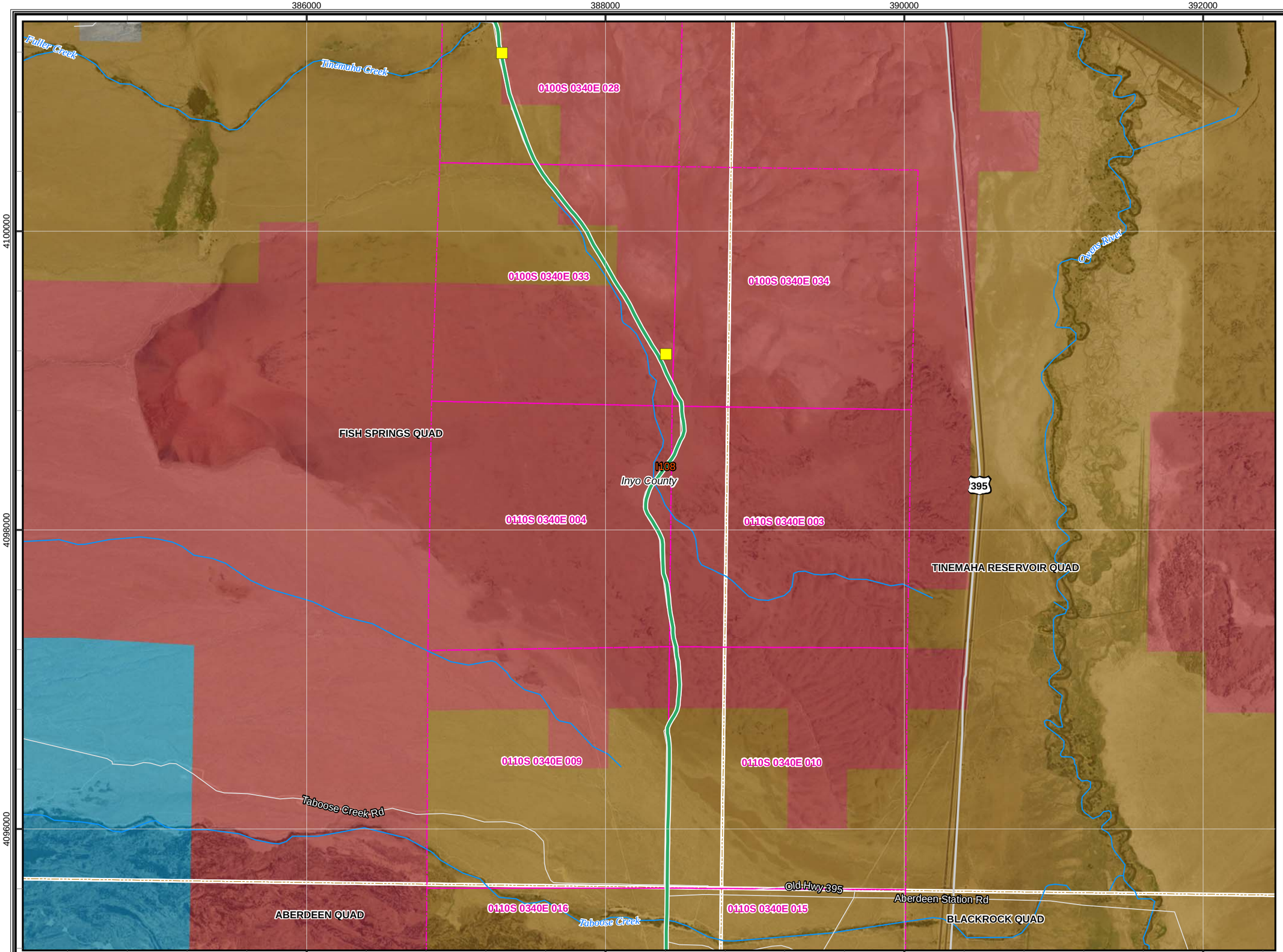

CBC Digital 395

R06-Independence to Bishop-051

Legend

- Proposed Node / Facility

Project Staging Site

- Staging Area
- Laydown
- Depot

Existing Facility

- Anchor
- POI
- Aerial Distribution Line
- Distribution Line

Land Agency

- DOD Land
- National Park Service
- BLM Land
- USFS Land
- Bureau of Indian Affairs
- State Land
- Local Government
- Desert Tortoise Critical Habitat

Mohave Ground Squirrel

Known Populations:

- Identified Core Areas
- Other Known Populations

Mohave Ground Squirrel Records

Incidental Observations

- Present

Regional Surveys

- Not Detected, Regional Surveys
- Present, Regional Surveys

Protocol Grids

- Not Detected, Protocol Grids
- Present, Protocol Grids
- Waterways
- USGS 7.5' Quad
- PLSS Index
- City Limit

0 500 1,000 2,000 3,000
Feet

1:24,000

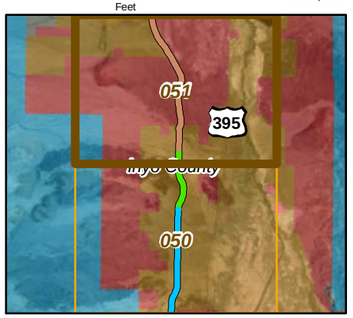

20260

08-24-11

Chambers Group Inc.

CBC Digital 395

R06-Independence to Bishop-052

386000 388000 390000 392000

4106000 4104000 4102000

I107

0100S 0340E 004

0100S 0340E 003

Red Pine Canal

0100S 0340E 009

0100S 0340E 010

Fish Springs Rd

Owens River

FISH SPRINGS QUAD

TINEMAHA RESERVOIR QUAD

395

Inyo County

0100S 0340E 016

0100S 0340E 015

I108

Griffith Rd

Birch Creek Rd

Tinemaha Rd

Tinemaha Creek

Birch Creek

0100S 0340E 021

0100S 0340E 022

Baxter Rd

0100S 0340E 028

Fuller Rd

Legend

- Proposed Node / Facility

Project Staging Site

- Staging Area
- Laydown
- Depot

Existing Facility

- Anchor
- POI
- Aerial Distribution Line
- Distribution Line

Land Agency

- DOD Land
- National Park Service
- BLM Land
- USFS Land
- Bureau of Indian Affairs
- State Land
- Local Government
- Desert Tortoise Critical Habitat

Mohave Ground Squirrel

Known Populations:

- Identified Core Areas
- Other Known Populations

Mohave Ground Squirrel Records

Incidental Observations

- Present

Regional Surveys

- Not Detected, Regional Surveys
- Present, Regional Surveys

Protocol Grids

- Not Detected, Protocol Grids
- Present, Protocol Grids
- Waterways
- USGS 7.5' Quad
- PLSS Index
- City Limit

0 500 1,000 2,000 3,000

Feet

1:24,000

052

Inyo County

395

051

20260

08-24-11

Chambers Group Inc.

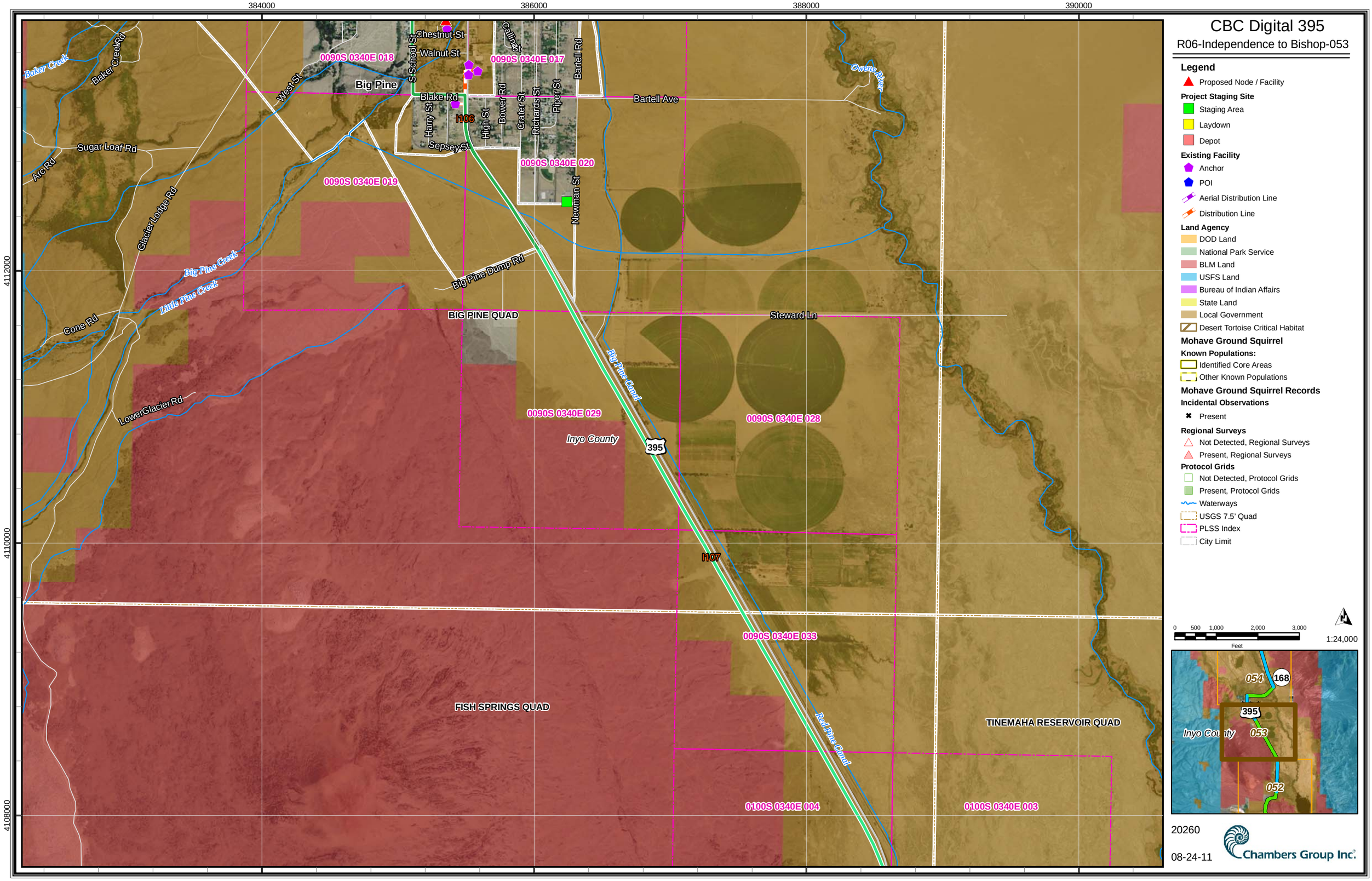

CBC Digital 395
R06-Independence to Bishop-053
Legend
Proposed Node / Facility
Project Staging Site
Staging Area
Laydown
Depot
Existing Facility
Anchor
POI
Aerial Distribution Line
Distribution Line
Land Agency
DOD Land
National Park Service
BLM Land
USFS Land
Bureau of Indian Affairs
State Land
Local Government
Desert Tortoise Critical Habitat
Mohave Ground Squirrel
Known Populations:
Identified Core Areas
Other Known Populations
Mohave Ground Squirrel Records
Incidental Observations
Present
Regional Surveys
Not Detected, Regional Surveys
Present, Regional Surveys
Protocol Grids
Not Detected, Protocol Grids
Present, Protocol Grids
Waterways
USGS 7.5' Quad
PLSS Index
City Limit
0 500 1,000 2,000 3,000
Feet
1:24,000
20260
08-24-11
Chambers Group Inc.
384000
386000
388000
390000
4112000
4110000
4108000
Baker Creek
Baker Creek Rd
Big Pine
Chestnut St
Walnut St
S School St
Callinet St
Bartell Rd
Bartell Ave
Owens River
West St
Blake Rd
Harry St
I106
High St
Bower Rd
Crater St
Richards St
Piper St
Sepsey St
Sugar Loaf Rd
Arc Rd
Glacier Lodge Rd
Newman St
Big Pine Creek
Little Pine Creek
Big Pine Dump Rd
BIG PINE QUAD
Steward Ln
Cone Rd
Big Pine Canal
LowerGlacier Rd
Inyo County
395
I107
FISH SPRINGS QUAD
TINEMAHA RESERVOIR QUAD
Red Pine Canal
0090S 0340E 018
0090S 0340E 017
0090S 0340E 020
0090S 0340E 019
0090S 0340E 029
0090S 0340E 028
0090S 0340E 033
0100S 0340E 004
0100S 0340E 003
054
168
395
Inyo County
053
052

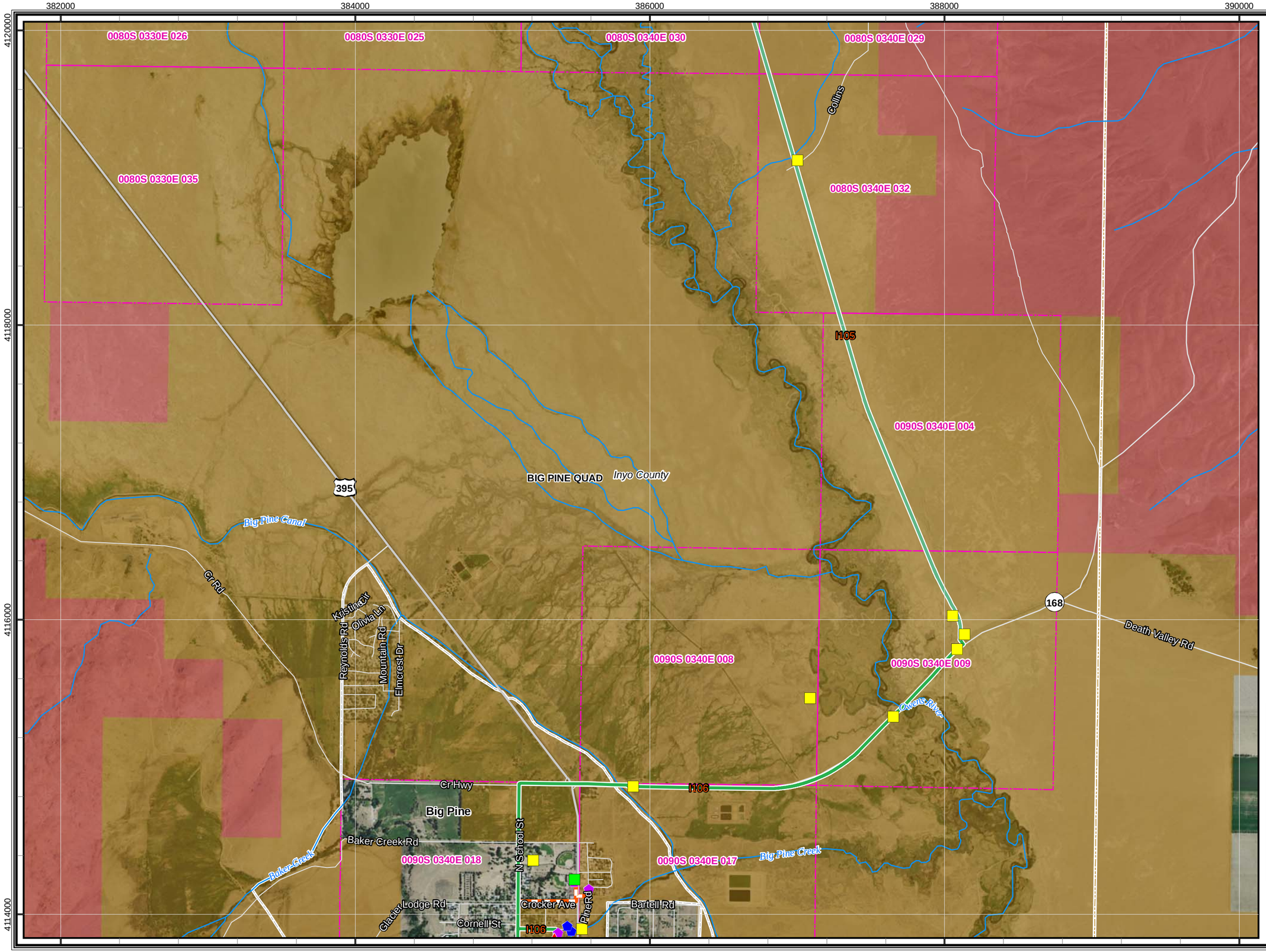

CBC Digital 395

R06-Independence to Bishop-054

Legend

- Proposed Node / Facility

Project Staging Site

- Staging Area
- Laydown
- Depot

Existing Facility

- Anchor
- POI
- Aerial Distribution Line
- Distribution Line

Land Agency

- DOD Land
- National Park Service
- BLM Land
- USFS Land
- Bureau of Indian Affairs
- State Land
- Local Government
- Desert Tortoise Critical Habitat

Mohave Ground Squirrel

Known Populations:

- Identified Core Areas
- Other Known Populations

Mohave Ground Squirrel Records

Incidental Observations

- Present

Regional Surveys

- Not Detected, Regional Surveys
- Present, Regional Surveys

Protocol Grids

- Not Detected, Protocol Grids
- Present, Protocol Grids
- Waterways
- USGS 7.5' Quad
- PLSS Index
- City Limit

0 500 1,000 2,000 3,000
Feet

1:24,000

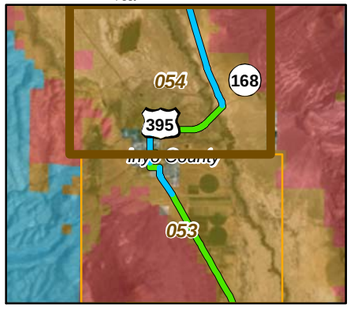

20260

08-24-11

Chambers Group Inc.

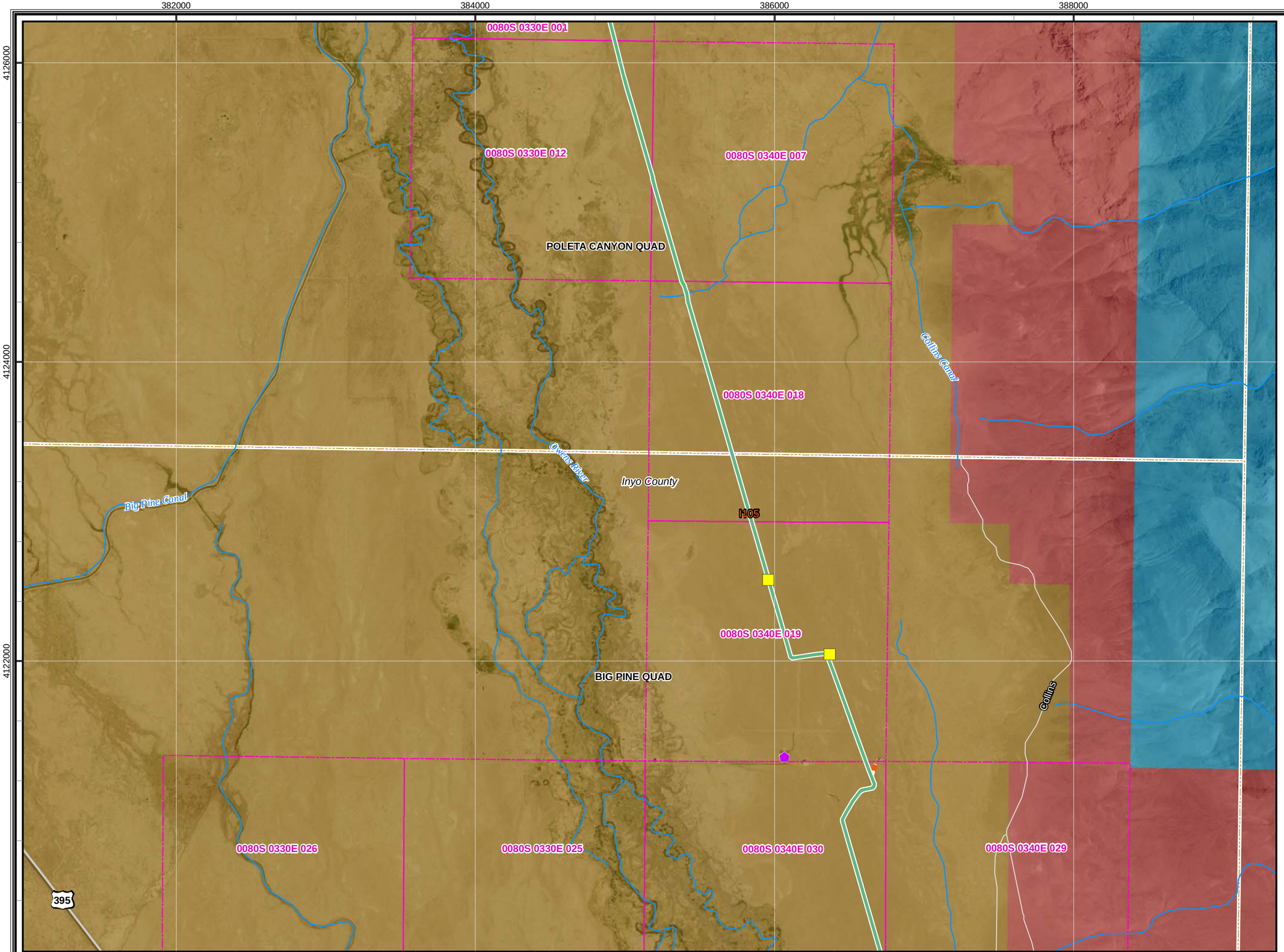

CBC Digital 395

R06-Independence to Bishop-055

Legend

- Proposed Node / Facility

Project Staging Site

- Staging Area
- Laydown
- Depot

Existing Facility

- Anchor
- POI
- Aerial Distribution Line
- Distribution Line

Land Agency

- DOD Land
- National Park Service
- BLM Land
- USFS Land
- Bureau of Indian Affairs
- State Land
- Local Government
- Desert Tortoise Critical Habitat

Mohave Ground Squirrel

Known Populations:

- Identified Core Areas
- Other Known Populations

Mohave Ground Squirrel Records

Incidental Observations

- Present

Regional Surveys

- Not Detected, Regional Surveys
- Present, Regional Surveys

Protocol Grids

- Not Detected, Protocol Grids
- Present, Protocol Grids
- Waterways
- USGS 7.5' Quad
- PLSS Index
- City Limit

0 500 1,000 2,000 3,000
Feet

1:24,000

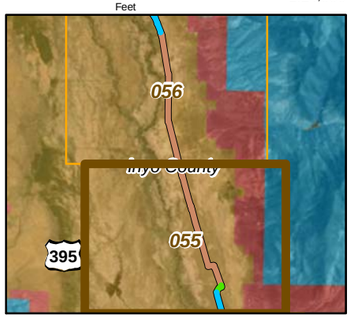

20260

08-24-11

Chambers Group Inc.

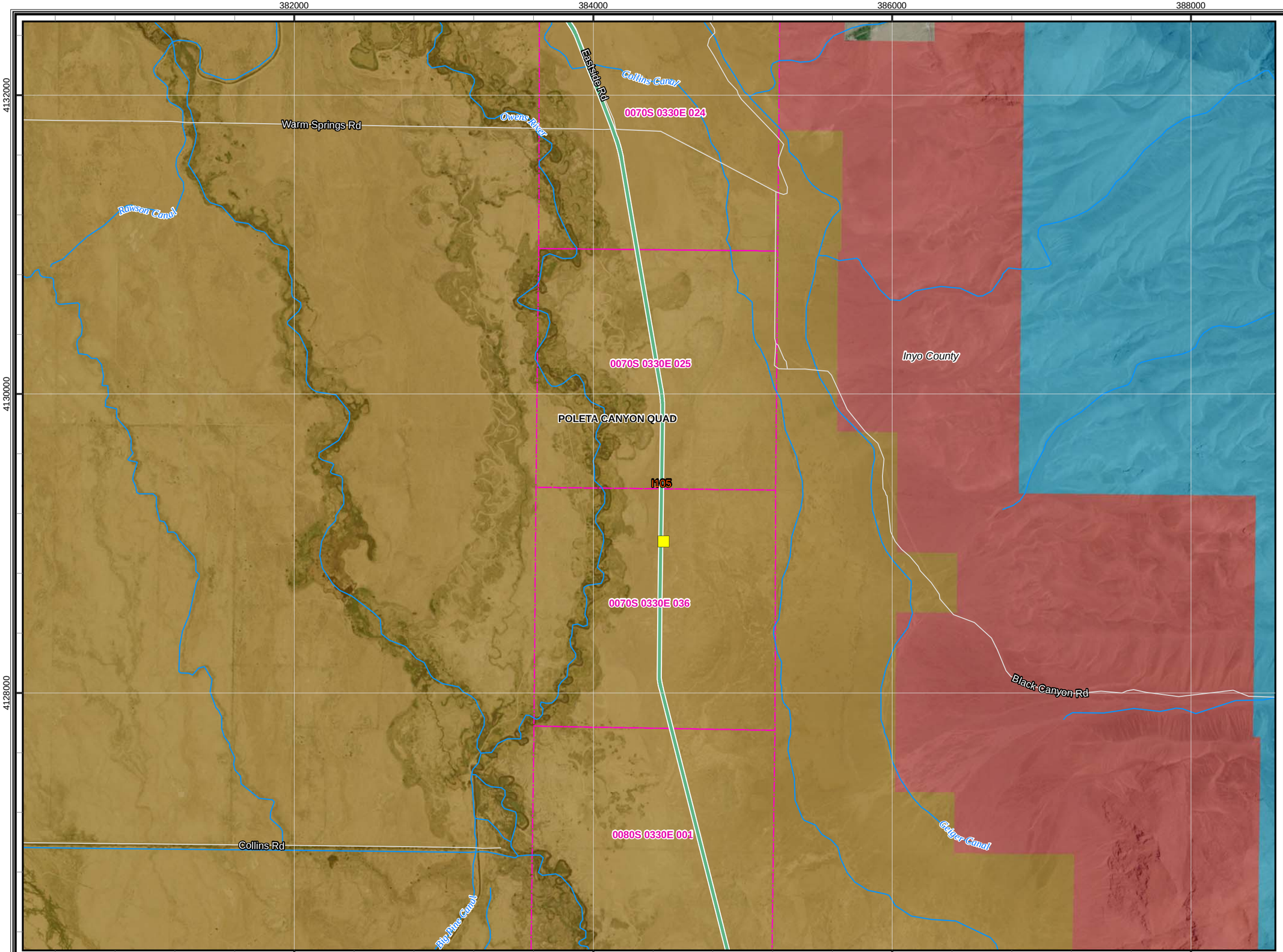

CBC Digital 395

R06-Independence to Bishop-056

Legend

- Proposed Node / Facility

Project Staging Site

- Staging Area
- Laydown
- Depot

Existing Facility

- Anchor
- POI
- Aerial Distribution Line
- Distribution Line

Land Agency

- DOD Land
- National Park Service
- BLM Land
- USFS Land
- Bureau of Indian Affairs
- State Land
- Local Government
- Desert Tortoise Critical Habitat

Mohave Ground Squirrel

Known Populations:

- Identified Core Areas
- Other Known Populations

Mohave Ground Squirrel Records

Incidental Observations

- Present

Regional Surveys

- Not Detected, Regional Surveys
- Present, Regional Surveys

Protocol Grids

- Not Detected, Protocol Grids
- Present, Protocol Grids
- Waterways
- USGS 7.5' Quad
- PLSS Index
- City Limit

0 500 1,000 2,000 3,000
Feet

1:24,000

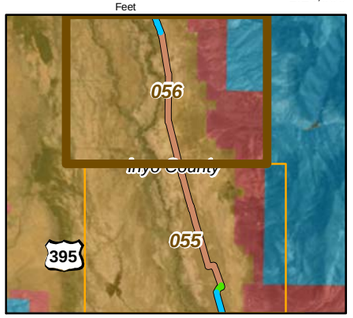

20260

08-24-11

Chambers Group Inc.

CBC Digital 395

R06-Independence to Bishop-057

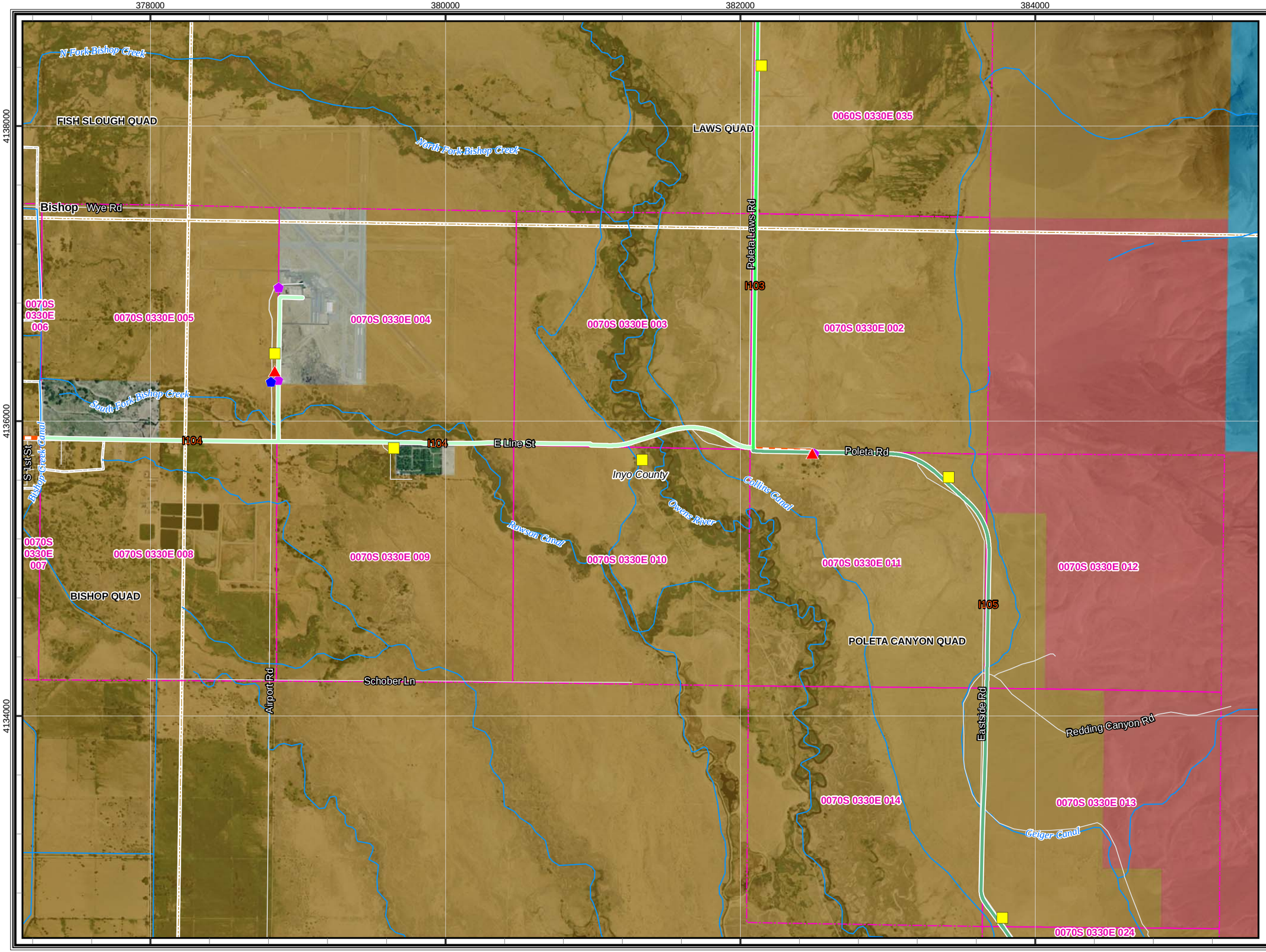

Legend

- Proposed Node / Facility

Project Staging Site

- Staging Area
- Laydown
- Depot

Existing Facility

- Anchor
- POI
- Aerial Distribution Line
- Distribution Line

Land Agency

- DOD Land
- National Park Service
- BLM Land
- USFS Land
- Bureau of Indian Affairs
- State Land
- Local Government
- Desert Tortoise Critical Habitat

Mohave Ground Squirrel

Known Populations:

- Identified Core Areas
- Other Known Populations

Mohave Ground Squirrel Records

Incidental Observations

- Present

Regional Surveys

- Not Detected, Regional Surveys
- Present, Regional Surveys

Protocol Grids

- Not Detected, Protocol Grids
- Present, Protocol Grids
- Waterways
- USGS 7.5' Quad
- PLSS Index
- City Limit

0 500 1,000 2,000 3,000
Feet

1:24,000

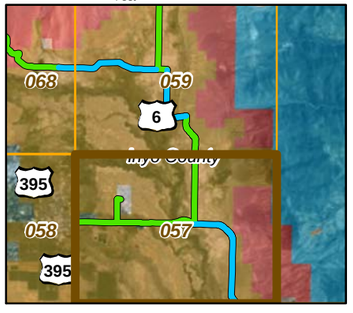

20260

08-24-11

Chambers Group Inc.

CBC Digital 395

R06-Independence to Bishop-058

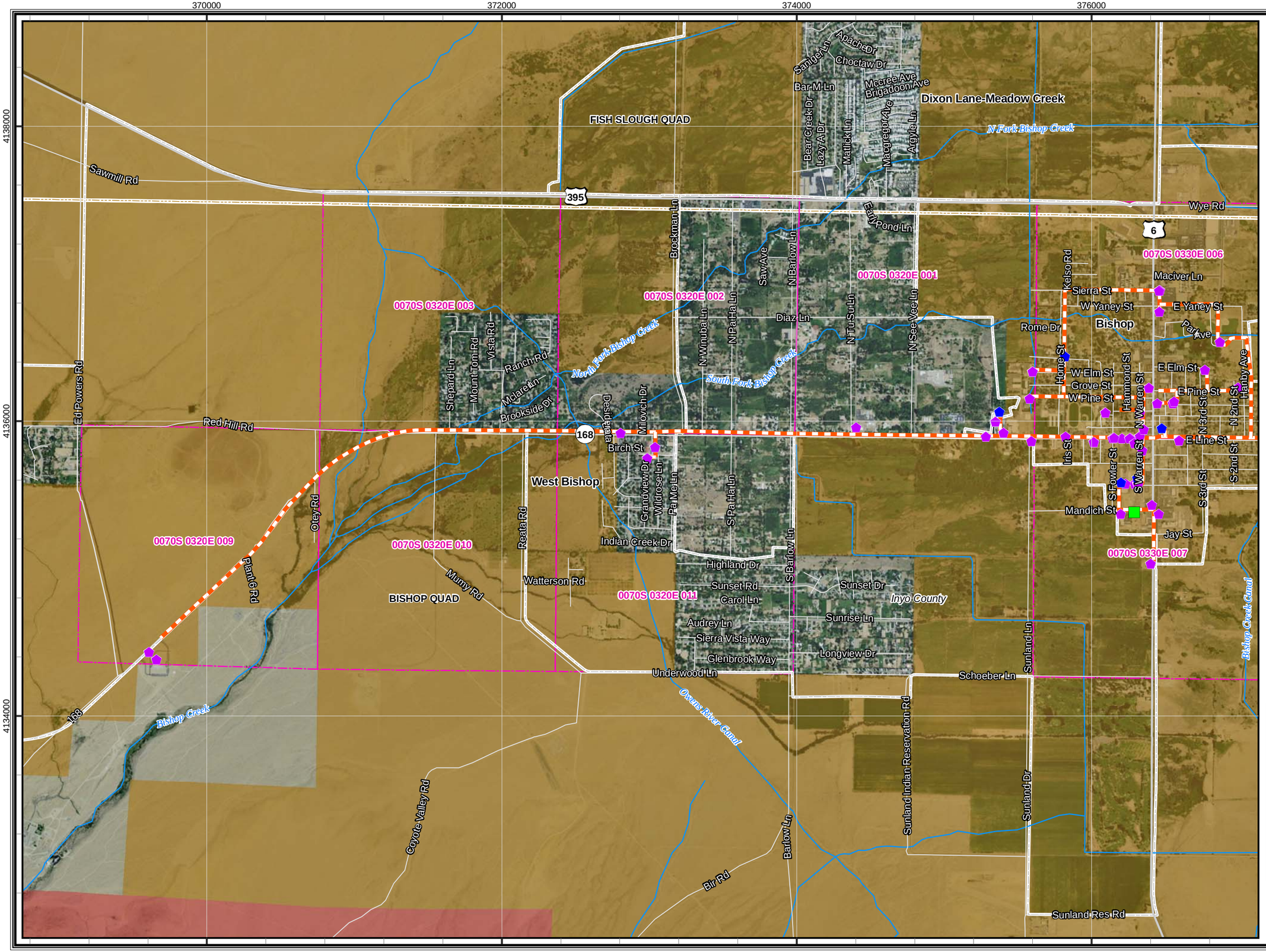

Legend

- Proposed Node / Facility

Project Staging Site

- Staging Area
- Laydown
- Depot

Existing Facility

- Anchor
- POI
- Aerial Distribution Line
- Distribution Line

Land Agency

- DOD Land
- National Park Service
- BLM Land
- USFS Land
- Bureau of Indian Affairs
- State Land
- Local Government
- Desert Tortoise Critical Habitat

Mohave Ground Squirrel

Known Populations:

- Identified Core Areas
- Other Known Populations

Mohave Ground Squirrel Records

Incidental Observations

- Present

Regional Surveys

- Not Detected, Regional Surveys
- Present, Regional Surveys

Protocol Grids

- Not Detected, Protocol Grids
- Present, Protocol Grids
- Waterways
- USGS 7.5' Quad
- PLSS Index
- City Limit

0 500 1,000 2,000 3,000
Feet

1:24,000

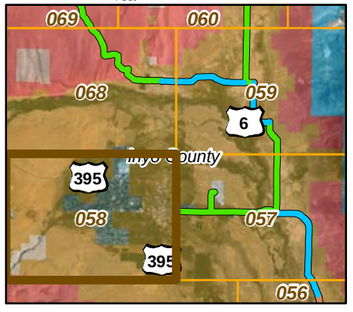

20260

08-24-11

Chambers Group Inc.

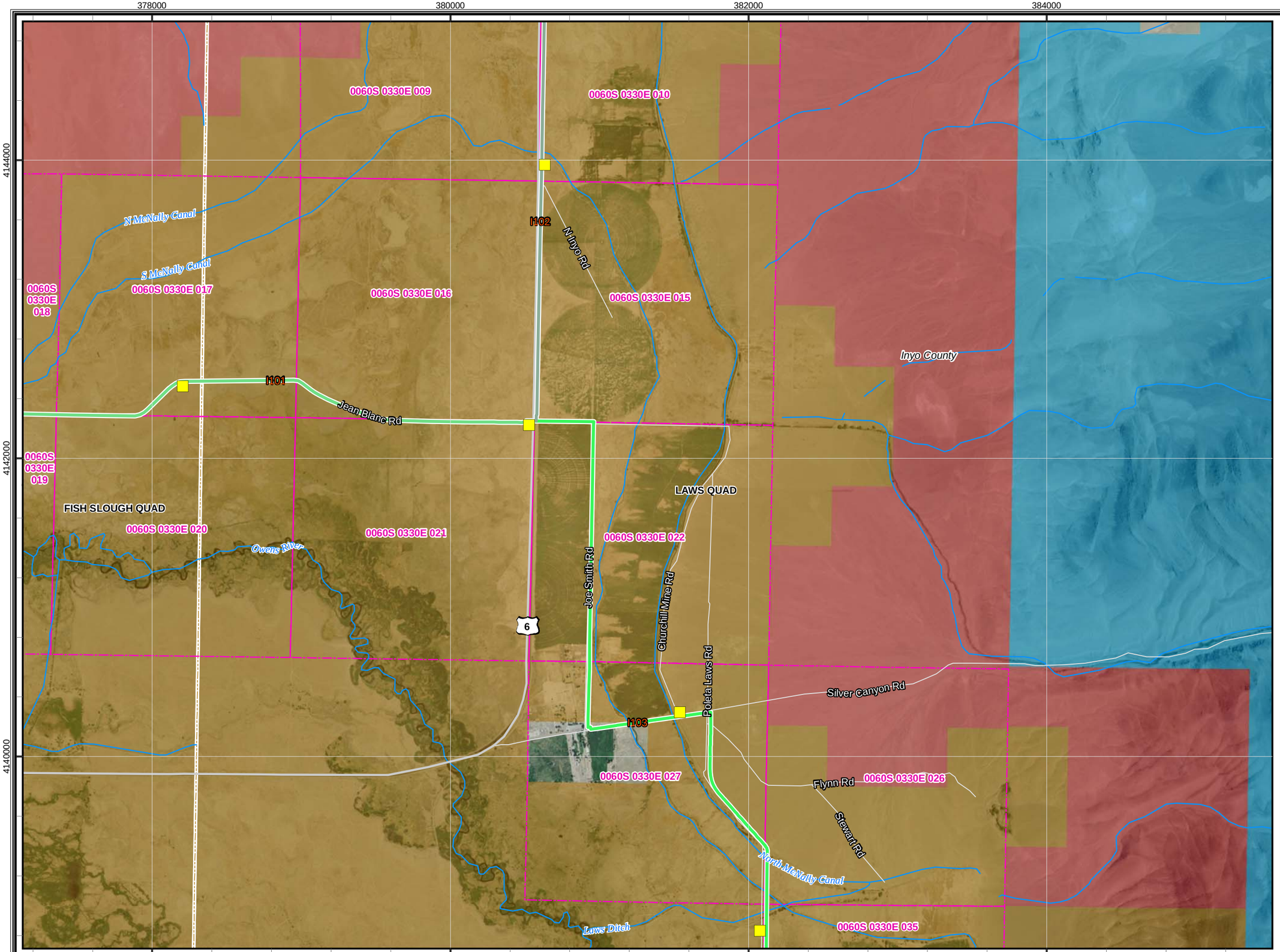

CBC Digital 395

R07-Bishop to Benton-059

Legend

- Proposed Node / Facility

Project Staging Site

- Staging Area
- Laydown
- Depot

Existing Facility

- Anchor
- POI
- Aerial Distribution Line
- Distribution Line

Land Agency

- DOD Land
- National Park Service
- BLM Land
- USFS Land
- Bureau of Indian Affairs
- State Land
- Local Government
- Desert Tortoise Critical Habitat

Mohave Ground Squirrel

Known Populations:

- Identified Core Areas
- Other Known Populations

Mohave Ground Squirrel Records

Incidental Observations

- Present

Regional Surveys

- Not Detected, Regional Surveys
- Present, Regional Surveys

Protocol Grids

- Not Detected, Protocol Grids
- Present, Protocol Grids
- Waterways
- USGS 7.5' Quad
- PLSS Index
- City Limit

0 500 1,000 2,000 3,000
Feet

1:24,000

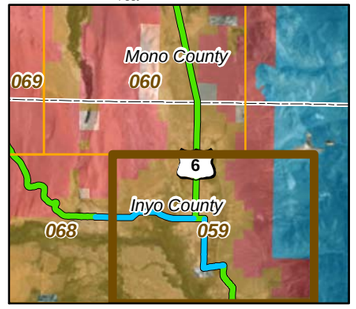

20260

08-24-11

Chambers Group Inc.

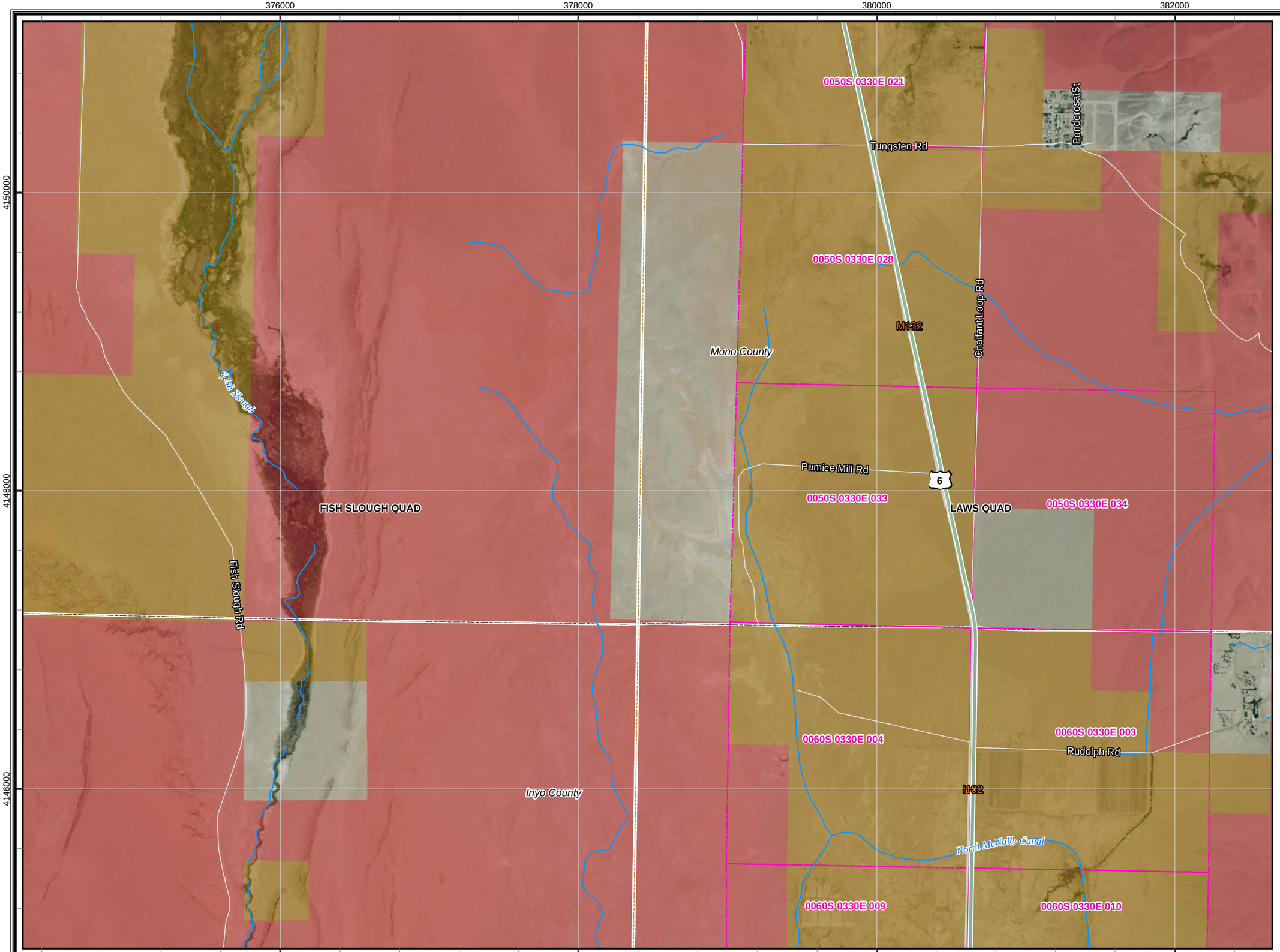

CBC Digital 395

R07-Bishop to Benton-060

Legend

- Proposed Node / Facility

Project Staging Site

- Staging Area
- Laydown
- Depot

Existing Facility

- Anchor
- POI
- Aerial Distribution Line
- Distribution Line

Land Agency

- DOD Land
- National Park Service
- BLM Land
- USFS Land
- Bureau of Indian Affairs
- State Land
- Local Government
- Desert Tortoise Critical Habitat

Mohave Ground Squirrel

Known Populations:

- Identified Core Areas
- Other Known Populations

Mohave Ground Squirrel Records

Incidental Observations

- Present

Regional Surveys

- Not Detected, Regional Surveys
- Present, Regional Surveys

Protocol Grids

- Not Detected, Protocol Grids
- Present, Protocol Grids
- Waterways
- USGS 7.5' Quad
- PLSS Index
- City Limit

0 500 1,000 2,000 3,000
Feet

1:24,000

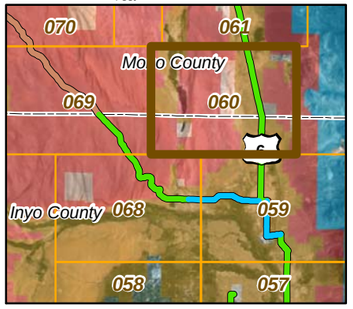

20260

08-24-11

Chambers Group Inc.

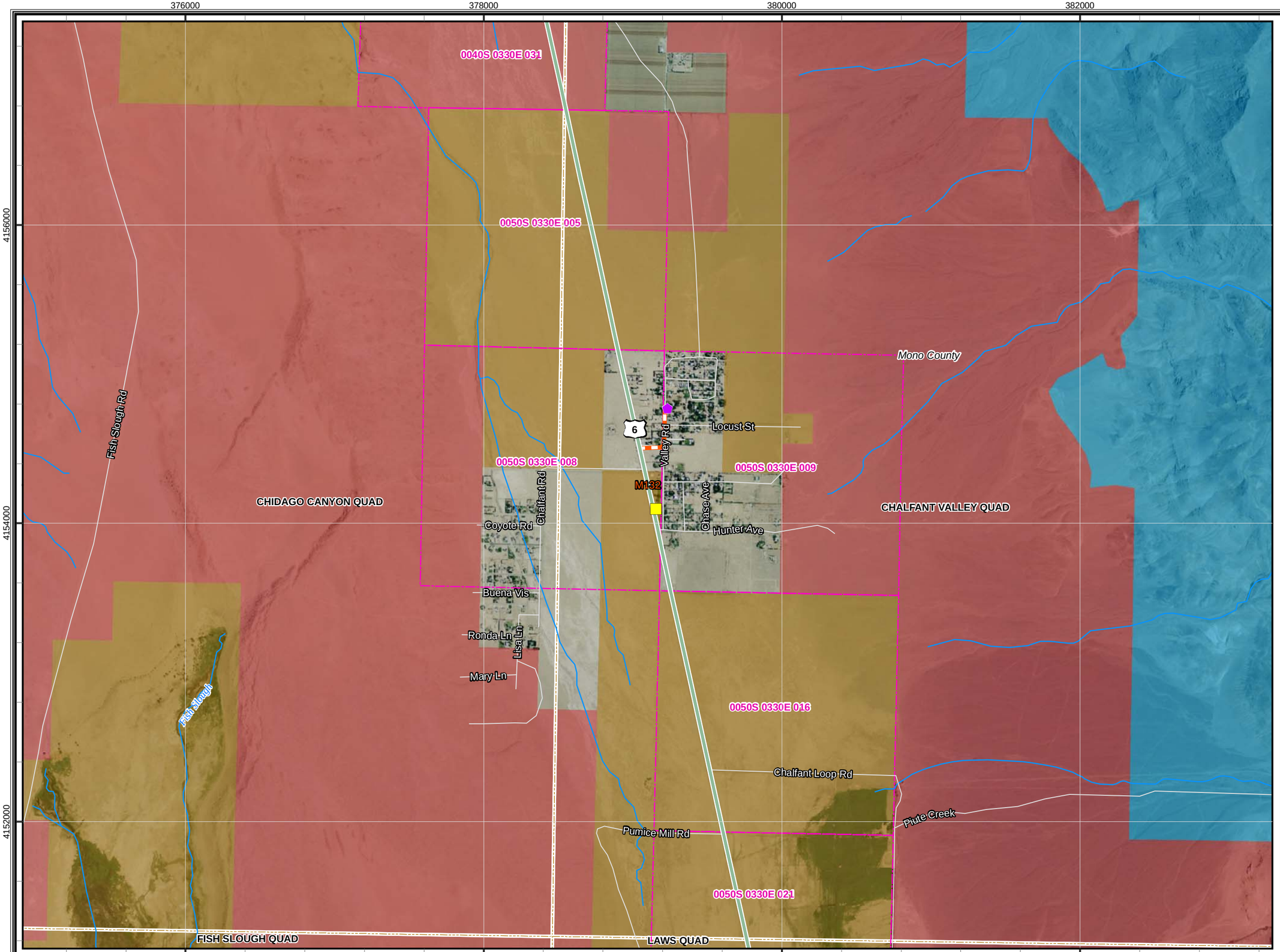

CBC Digital 395

R07-Bishop to Benton-061

Legend

- Proposed Node / Facility

Project Staging Site

- Staging Area
- Laydown
- Depot

Existing Facility

- Anchor
- POI
- Aerial Distribution Line
- Distribution Line

Land Agency

- DOD Land
- National Park Service
- BLM Land
- USFS Land
- Bureau of Indian Affairs
- State Land
- Local Government
- Desert Tortoise Critical Habitat

Mohave Ground Squirrel

Known Populations:

- Identified Core Areas
- Other Known Populations

Mohave Ground Squirrel Records

Incidental Observations

- Present

Regional Surveys

- Not Detected, Regional Surveys
- Present, Regional Surveys

Protocol Grids

- Not Detected, Protocol Grids
- Present, Protocol Grids
- Waterways
- USGS 7.5' Quad
- PLSS Index
- City Limit

0 500 1,000 2,000 3,000
Feet

1:24,000

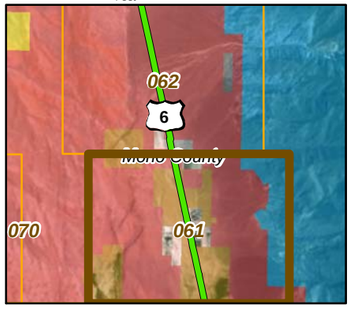

20260

08-24-11

Chambers Group Inc.

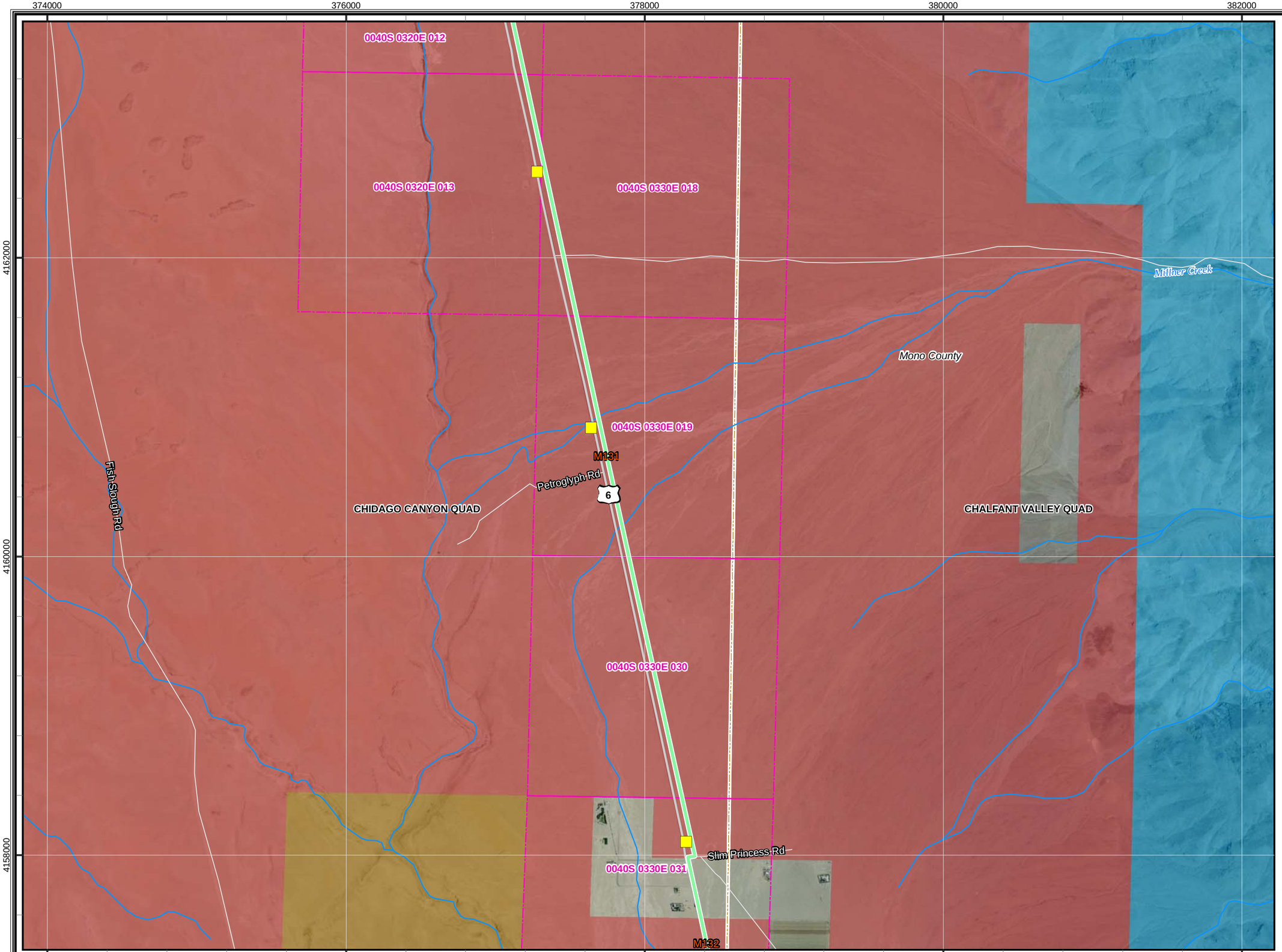

CBC Digital 395

R07-Bishop to Benton-062

Legend

- Proposed Node / Facility

Project Staging Site

- Staging Area
- Laydown
- Depot

Existing Facility

- Anchor
- POI
- Aerial Distribution Line
- Distribution Line

Land Agency

- DOD Land
- National Park Service
- BLM Land
- USFS Land
- Bureau of Indian Affairs
- State Land
- Local Government
- Desert Tortoise Critical Habitat

Mohave Ground Squirrel

Known Populations:

- Identified Core Areas
- Other Known Populations

Mohave Ground Squirrel Records

Incidental Observations

- Present

Regional Surveys

- Not Detected, Regional Surveys
- Present, Regional Surveys

Protocol Grids

- Not Detected, Protocol Grids
- Present, Protocol Grids
- Waterways
- USGS 7.5' Quad
- PLSS Index
- City Limit

0 500 1,000 2,000 3,000
Feet

1:24,000

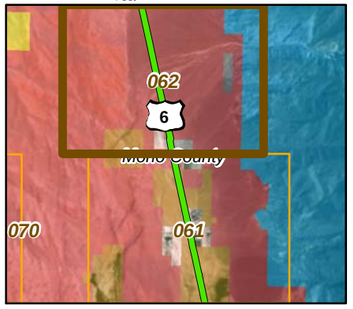

20260

08-24-11

Chambers Group Inc.

CBC Digital 395

R07-Bishop to Benton-063

Legend

- Proposed Node / Facility

Project Staging Site

- Staging Area
- Laydown
- Depot

Existing Facility

- Anchor
- POI
- Aerial Distribution Line
- Distribution Line

Land Agency

- DOD Land
- National Park Service
- BLM Land
- USFS Land
- Bureau of Indian Affairs
- State Land
- Local Government
- Desert Tortoise Critical Habitat

Mohave Ground Squirrel

Known Populations:

- Identified Core Areas
- Other Known Populations

Mohave Ground Squirrel Records

Incidental Observations

- Present

Regional Surveys

- Not Detected, Regional Surveys
- Present, Regional Surveys

Protocol Grids

- Not Detected, Protocol Grids
- Present, Protocol Grids
- Waterways
- USGS 7.5' Quad
- PLSS Index
- City Limit

0 500 1,000 2,000 3,000
Feet

1:24,000

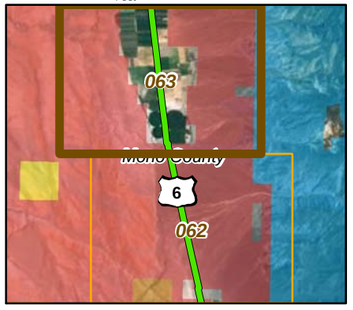

20260

08-24-11

Chambers Group Inc.

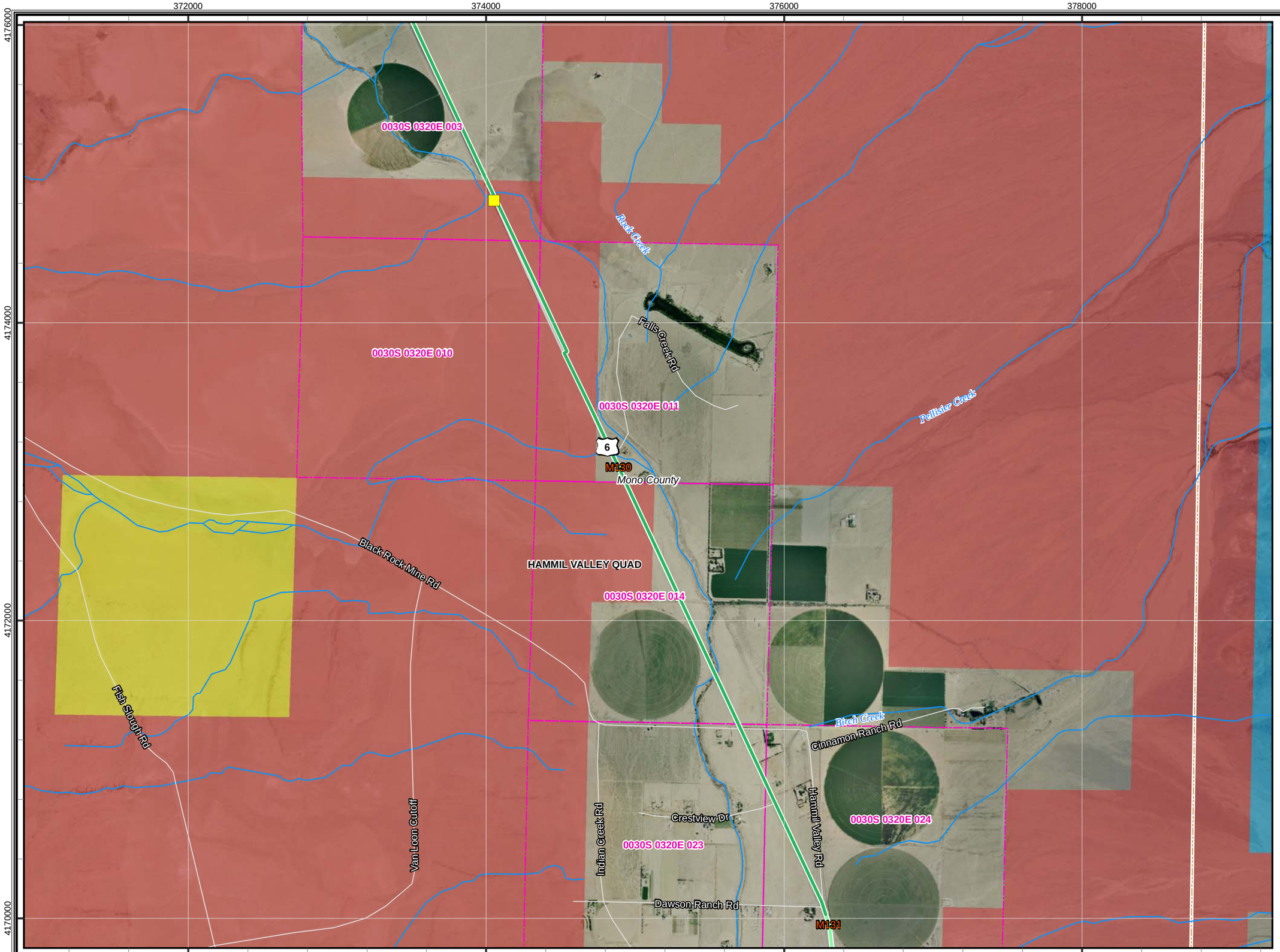

CBC Digital 395

R07-Bishop to Benton-064

Legend

- Proposed Node / Facility

Project Staging Site

- Staging Area
- Laydown
- Depot

Existing Facility

- Anchor
- POI
- Aerial Distribution Line
- Distribution Line

Land Agency

- DOD Land
- National Park Service
- BLM Land
- USFS Land
- Bureau of Indian Affairs
- State Land
- Local Government
- Desert Tortoise Critical Habitat

Mohave Ground Squirrel

Known Populations:

- Identified Core Areas
- Other Known Populations

Mohave Ground Squirrel Records

Incidental Observations

- Present

Regional Surveys

- Not Detected, Regional Surveys
- Present, Regional Surveys

Protocol Grids

- Not Detected, Protocol Grids
- Present, Protocol Grids
- Waterways
- USGS 7.5' Quad
- PLSS Index
- City Limit

0 500 1,000 2,000 3,000
Feet

1:24,000

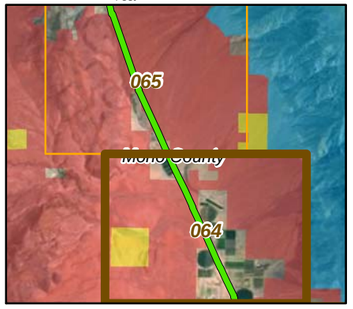

20260

08-24-11

Chambers Group Inc.

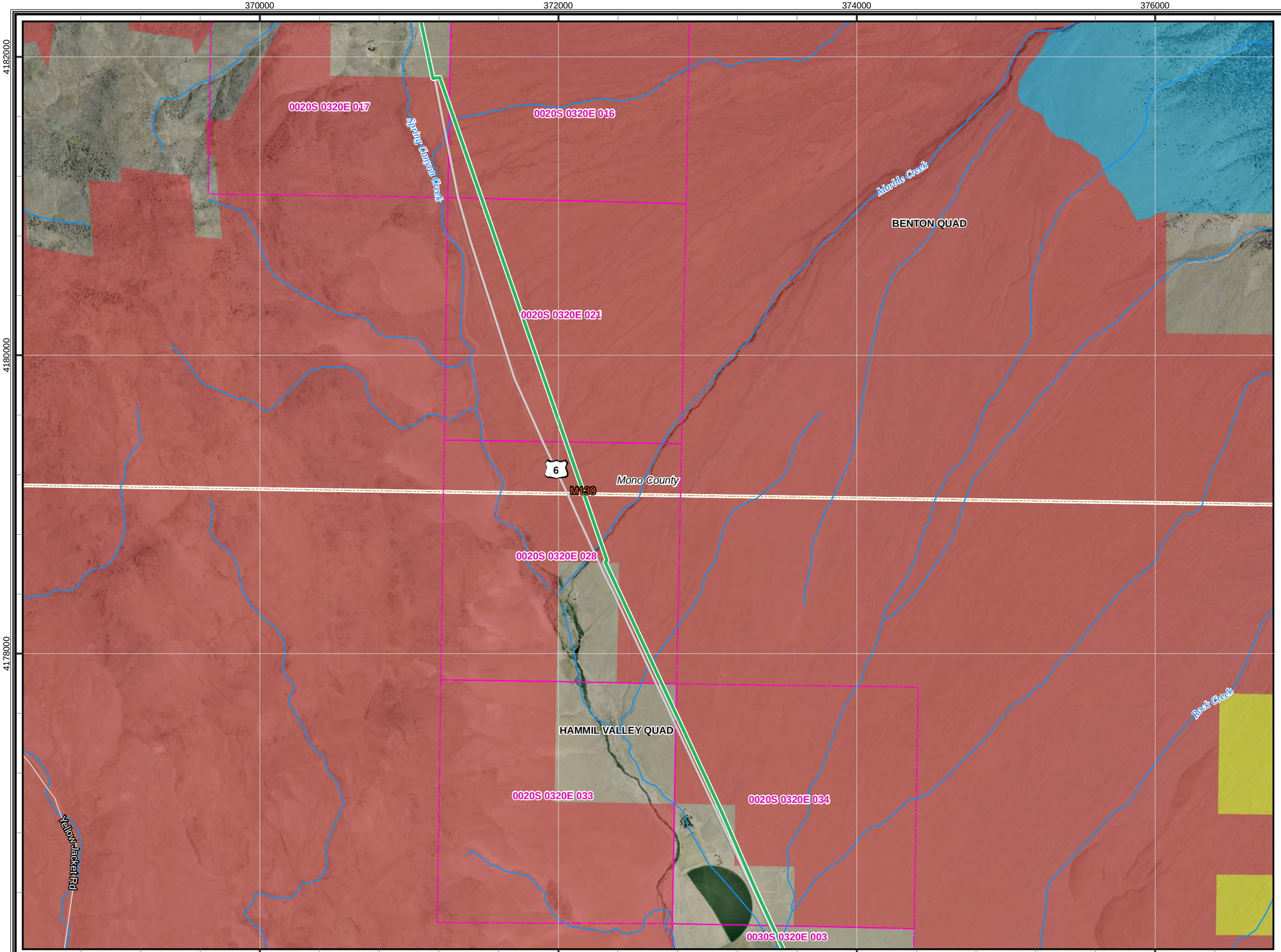

CBC Digital 395

R07-Bishop to Benton-065

Legend

- Proposed Node / Facility

Project Staging Site

- Staging Area
- Laydown
- Depot

Existing Facility

- Anchor
- POI
- Aerial Distribution Line
- Distribution Line

Land Agency

- DOD Land
- National Park Service
- BLM Land
- USFS Land
- Bureau of Indian Affairs
- State Land
- Local Government
- Desert Tortoise Critical Habitat

Mohave Ground Squirrel

Known Populations:

- Identified Core Areas
- Other Known Populations

Mohave Ground Squirrel Records

Incidental Observations

- Present

Regional Surveys

- Not Detected, Regional Surveys
- Present, Regional Surveys

Protocol Grids

- Not Detected, Protocol Grids
- Present, Protocol Grids
- Waterways
- USGS 7.5' Quad
- PLSS Index
- City Limit

0 500 1,000 2,000 3,000
Feet

1:24,000

20260

08-24-11

Chambers Group Inc.

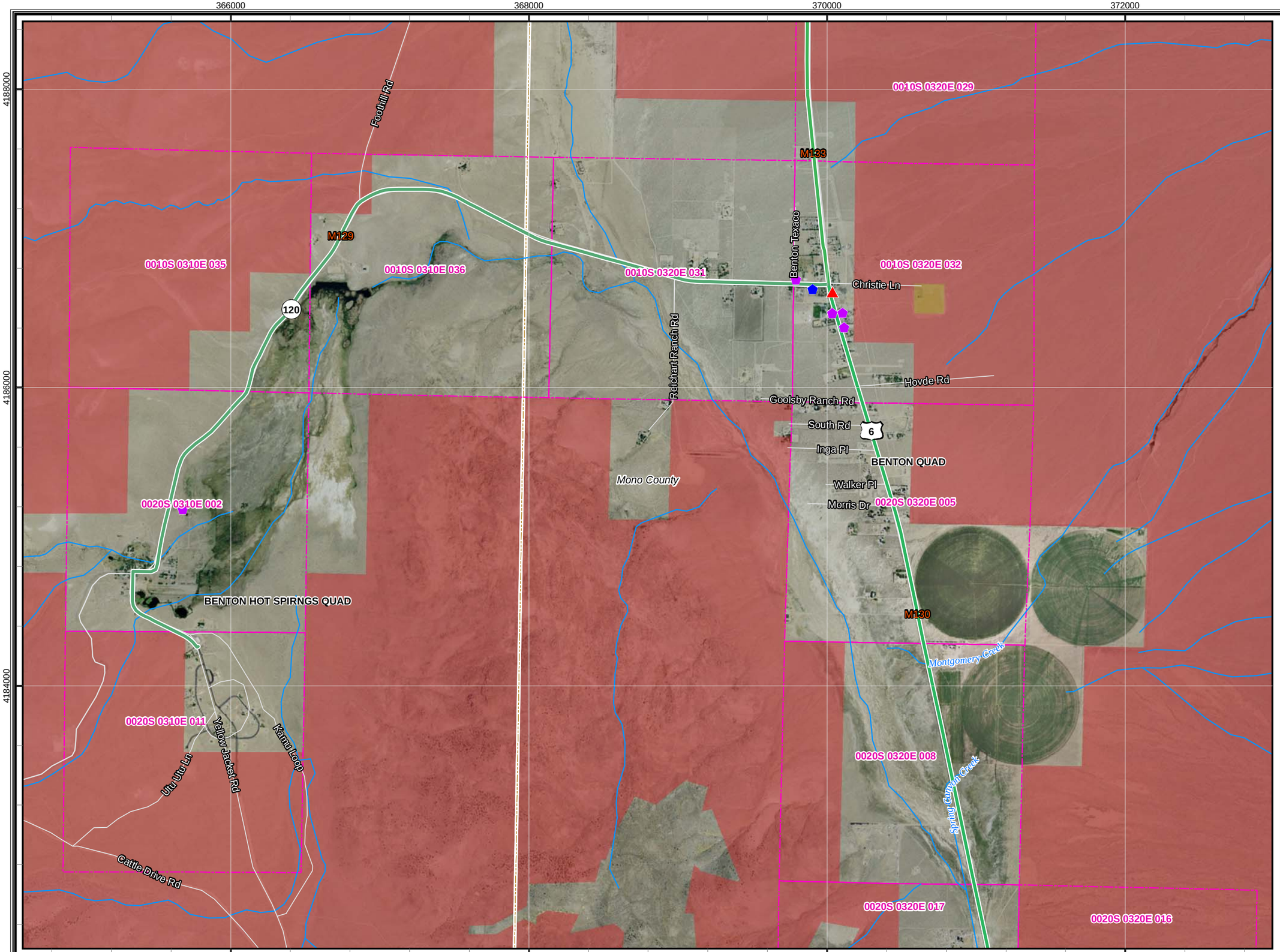

CBC Digital 395

R07-Bishop to Benton-066

Legend

- Proposed Node / Facility

Project Staging Site

- Staging Area
- Laydown
- Depot

Existing Facility

- Anchor
- POI
- Aerial Distribution Line
- Distribution Line

Land Agency

- DOD Land
- National Park Service
- BLM Land
- USFS Land
- Bureau of Indian Affairs
- State Land
- Local Government
- Desert Tortoise Critical Habitat

Mohave Ground Squirrel

Known Populations:

- Identified Core Areas
- Other Known Populations

Mohave Ground Squirrel Records

Incidental Observations

- Present

Regional Surveys

- Not Detected, Regional Surveys
- Present, Regional Surveys

Protocol Grids

- Not Detected, Protocol Grids
- Present, Protocol Grids
- Waterways
- USGS 7.5' Quad
- PLSS Index
- City Limit

0 500 1,000 2,000 3,000
Feet

1:24,000

20260

08-24-11

Chambers Group Inc.

CBC Digital 395

R07-Bishop to Benton-067

366000 368000 370000 372000

4194000 4192000 4190000

For

G Bar T Ranch Rd

Bramlett Ranch Rd

Merris Creek

6

Mono County

Foothill Rd

Pedro Ranch Rd

BENTON HOT SPIRNGS QUAD

BENTON QUAD

Sipes Ranch Rd

Clark Ranch Rd

0010S 0320E 020

M133

0010S 0320E 029

Legend

- Proposed Node / Facility

Project Staging Site

- Staging Area
- Laydown
- Depot

Existing Facility

- Anchor
- POI
- Aerial Distribution Line
- Distribution Line

Land Agency

- DOD Land
- National Park Service
- BLM Land
- USFS Land
- Bureau of Indian Affairs
- State Land
- Local Government
- Desert Tortoise Critical Habitat

Mohave Ground Squirrel

Known Populations:

- Identified Core Areas
- Other Known Populations

Mohave Ground Squirrel Records

Incidental Observations

- Present

Regional Surveys

- Not Detected, Regional Surveys
- Present, Regional Surveys

Protocol Grids

- Not Detected, Protocol Grids
- Present, Protocol Grids
- Waterways
- USGS 7.5' Quad
- PLSS Index
- City Limit

0 500 1,000 2,000 3,000

Feet

1:24,000

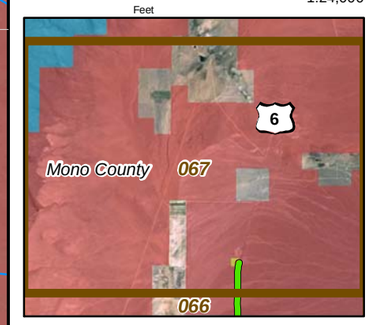

20260

08-24-11

Chambers Group Inc.

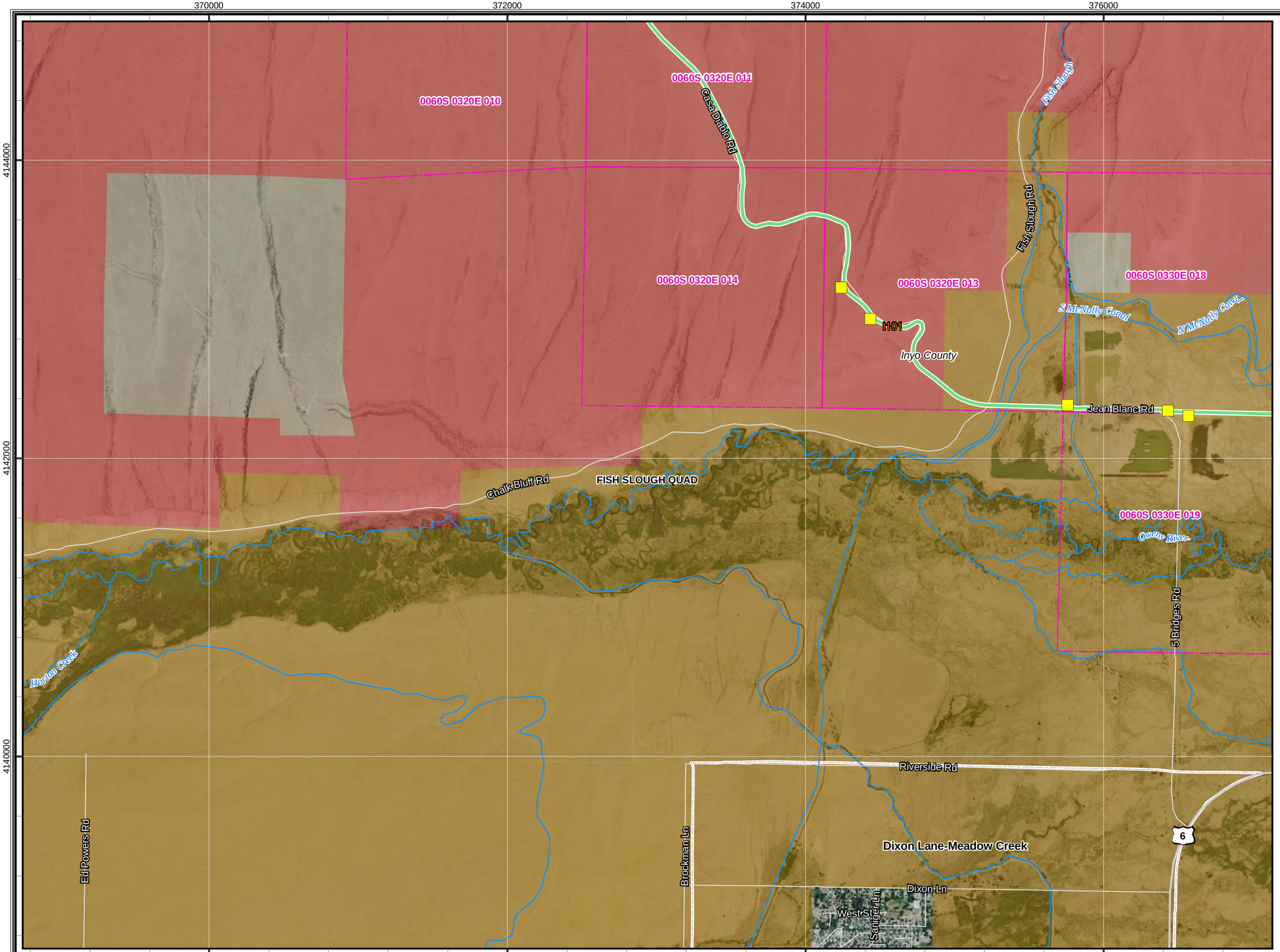

CBC Digital 395

R08-Bishop to Mammoth Lakes-068

Legend

- Proposed Node / Facility

Project Staging Site

- Staging Area
- Laydown
- Depot

Existing Facility

- Anchor
- POI
- Aerial Distribution Line
- Distribution Line

Land Agency

- DOD Land
- National Park Service
- BLM Land
- USFS Land
- Bureau of Indian Affairs
- State Land
- Local Government
- Desert Tortoise Critical Habitat

Mohave Ground Squirrel

Known Populations:

- Identified Core Areas
- Other Known Populations

Mohave Ground Squirrel Records

Incidental Observations

- Present

Regional Surveys

- Not Detected, Regional Surveys
- Present, Regional Surveys

Protocol Grids

- Not Detected, Protocol Grids
- Present, Protocol Grids
- Waterways
- USGS 7.5' Quad
- PLSS Index
- City Limit

0 500 1,000 2,000 3,000
Feet

1:24,000

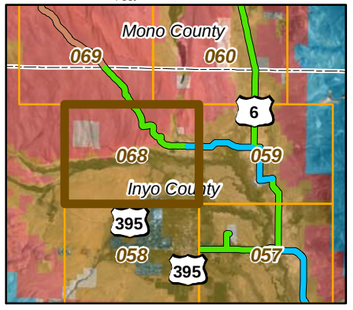

20260

08-24-11

Chambers Group Inc.

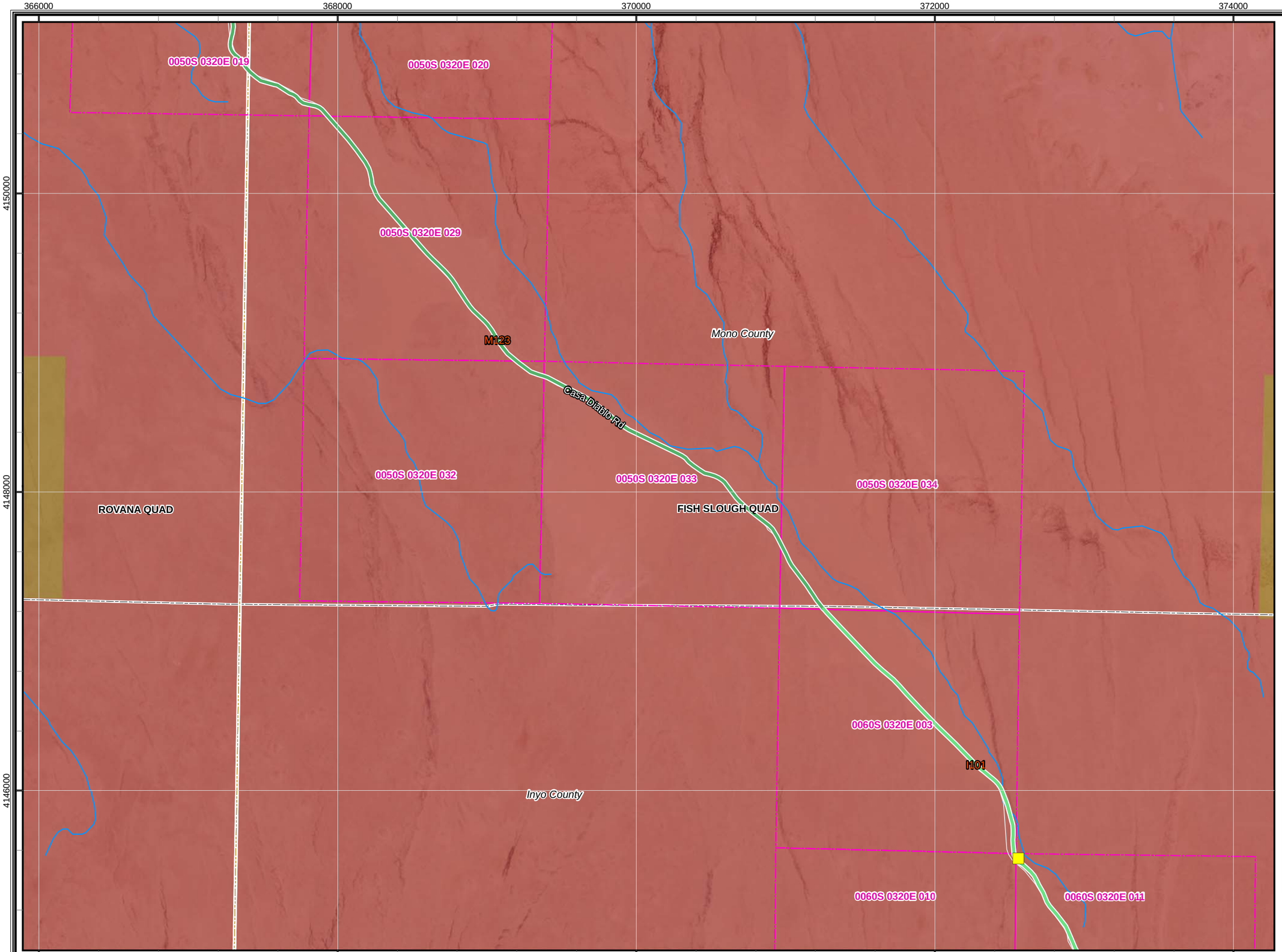

CBC Digital 395

R08-Bishop to Mammoth Lakes-069

Legend

- Proposed Node / Facility

Project Staging Site

- Staging Area
- Laydown
- Depot

Existing Facility

- Anchor
- POI
- Aerial Distribution Line
- Distribution Line

Land Agency

- DOD Land
- National Park Service
- BLM Land
- USFS Land
- Bureau of Indian Affairs
- State Land
- Local Government
- Desert Tortoise Critical Habitat

Mohave Ground Squirrel

Known Populations:

- Identified Core Areas
- Other Known Populations

Mohave Ground Squirrel Records

Incidental Observations

- Present

Regional Surveys

- Not Detected, Regional Surveys
- Present, Regional Surveys

Protocol Grids

- Not Detected, Protocol Grids
- Present, Protocol Grids
- Waterways
- USGS 7.5' Quad
- PLSS Index
- City Limit

0 500 1,000 2,000 3,000
Feet

1:24,000

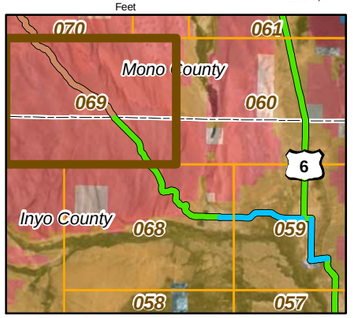

20260

08-24-11

Chambers Group Inc.

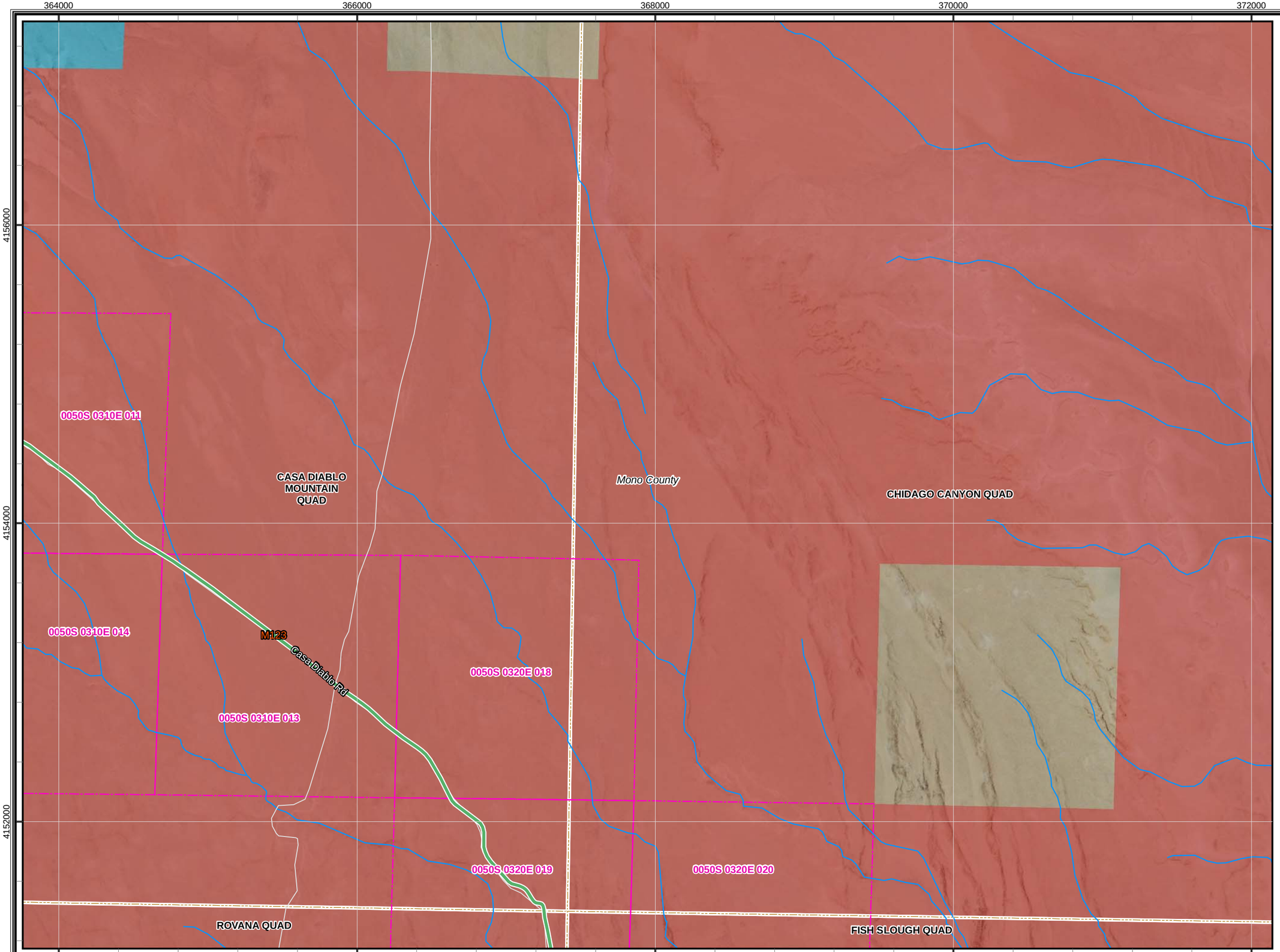

CBC Digital 395

R08-Bishop to Mammoth Lakes-070

Legend

- Proposed Node / Facility

Project Staging Site

- Staging Area
- Laydown
- Depot

Existing Facility

- Anchor
- POI
- Aerial Distribution Line
- Distribution Line

Land Agency

- DOD Land
- National Park Service
- BLM Land
- USFS Land
- Bureau of Indian Affairs
- State Land
- Local Government
- Desert Tortoise Critical Habitat

Mohave Ground Squirrel

Known Populations:

- Identified Core Areas
- Other Known Populations

Mohave Ground Squirrel Records

Incidental Observations

- Present

Regional Surveys

- Not Detected, Regional Surveys
- Present, Regional Surveys

Protocol Grids

- Not Detected, Protocol Grids
- Present, Protocol Grids
- Waterways
- USGS 7.5' Quad
- PLSS Index
- City Limit

0 500 1,000 2,000 3,000
Feet

1:24,000

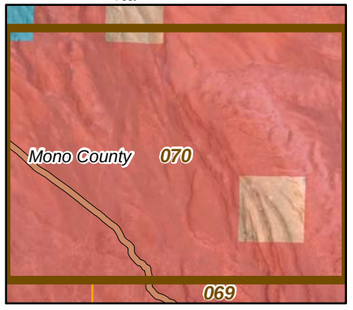

20260

08-24-11

Chambers Group Inc.

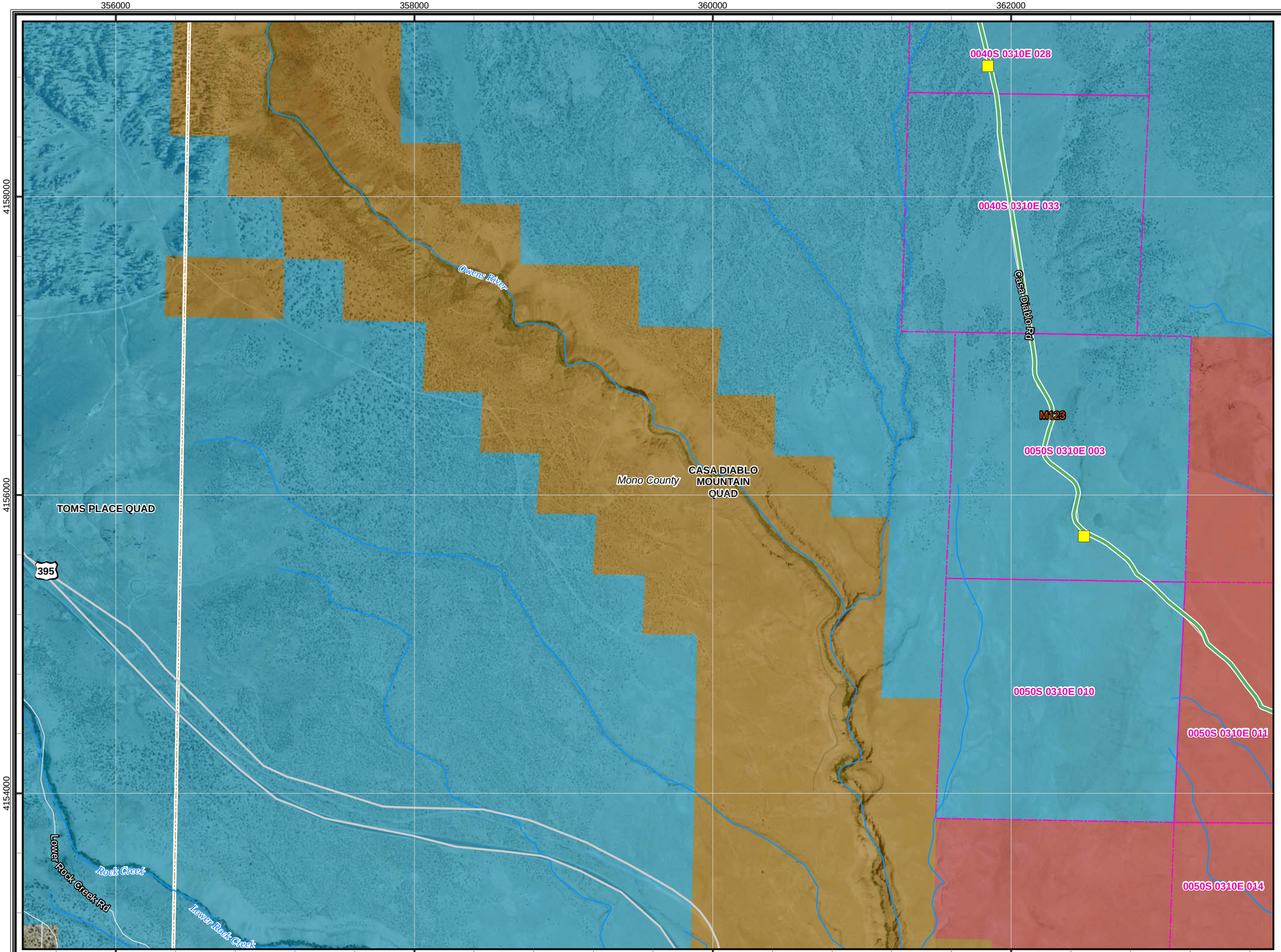

CBC Digital 395

R08-Bishop to Mammoth Lakes-071

Legend

- Proposed Node / Facility

Project Staging Site

- Staging Area
- Laydown
- Depot

Existing Facility

- Anchor
- POI
- Aerial Distribution Line
- Distribution Line

Land Agency

- DOD Land
- National Park Service
- BLM Land
- USFS Land
- Bureau of Indian Affairs
- State Land
- Local Government
- Desert Tortoise Critical Habitat

Mohave Ground Squirrel

Known Populations:

- Identified Core Areas
- Other Known Populations

Mohave Ground Squirrel Records

Incidental Observations

- Present

Regional Surveys

- Not Detected, Regional Surveys
- Present, Regional Surveys

Protocol Grids

- Not Detected, Protocol Grids
- Present, Protocol Grids
- Waterways
- USGS 7.5' Quad
- PLSS Index
- City Limit

0 500 1,000 2,000 3,000
Feet

1:24,000

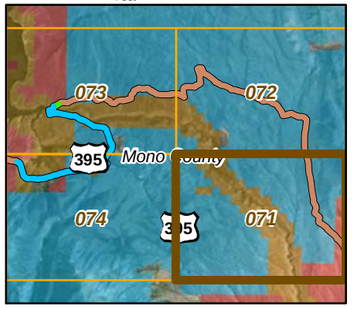

20260

08-24-11

Chambers Group Inc.

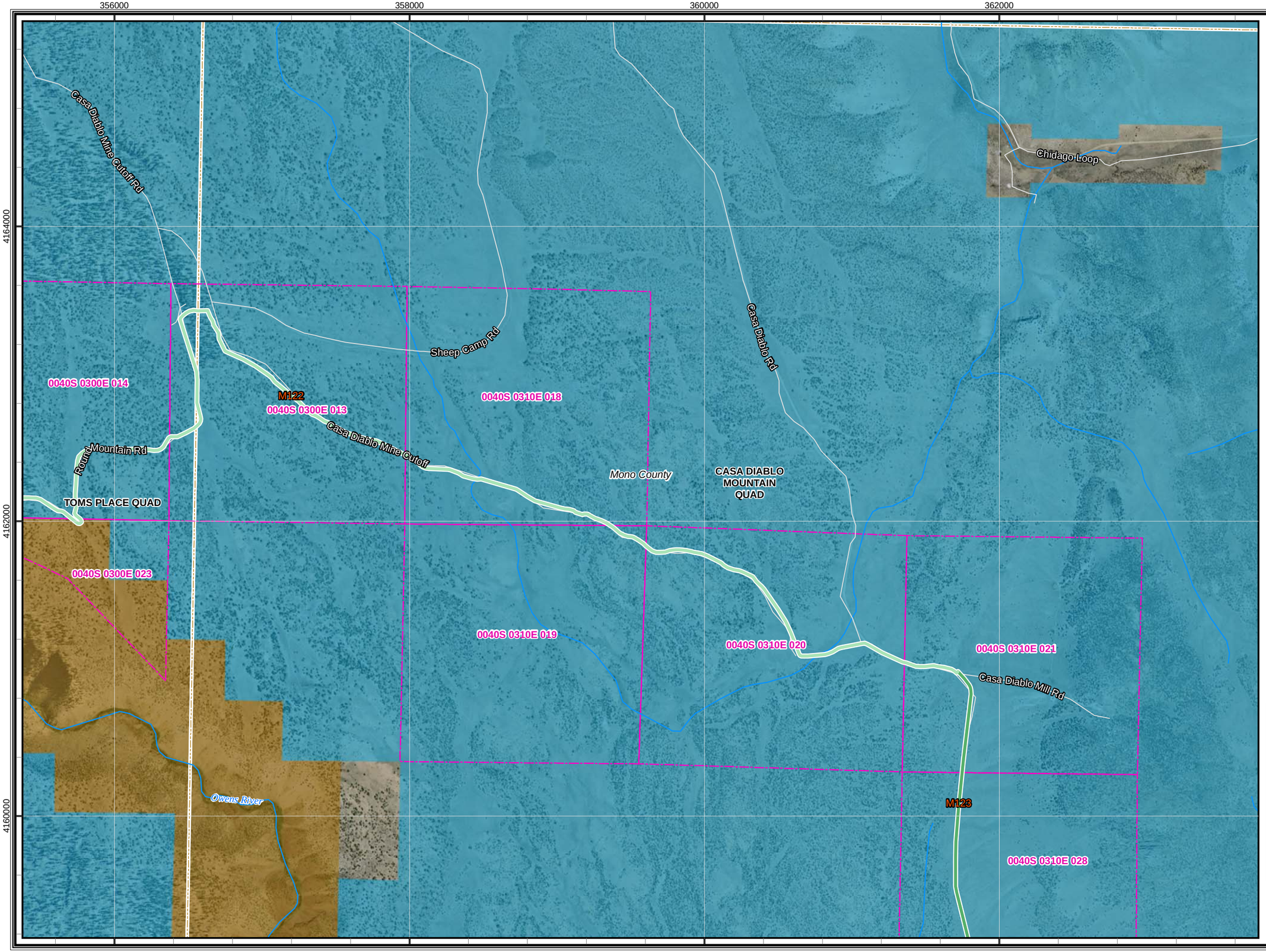

CBC Digital 395

R08-Bishop to Mammoth Lakes-072

Legend

- Proposed Node / Facility

Project Staging Site

- Staging Area
- Laydown
- Depot

Existing Facility

- Anchor
- POI
- Aerial Distribution Line
- Distribution Line

Land Agency

- DOD Land
- National Park Service
- BLM Land
- USFS Land
- Bureau of Indian Affairs
- State Land
- Local Government
- Desert Tortoise Critical Habitat

Mohave Ground Squirrel

Known Populations:

- Identified Core Areas
- Other Known Populations

Mohave Ground Squirrel Records

Incidental Observations

- Present

Regional Surveys

- Not Detected, Regional Surveys
- Present, Regional Surveys

Protocol Grids

- Not Detected, Protocol Grids
- Present, Protocol Grids
- Waterways
- USGS 7.5' Quad
- PLSS Index
- City Limit

0 500 1,000 2,000 3,000
Feet

1:24,000

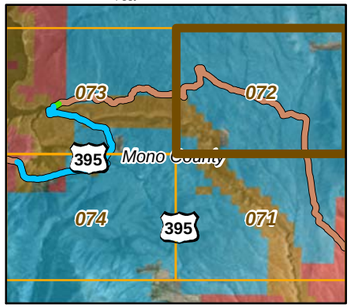

20260

08-24-11

Chambers Group Inc.

CBC Digital 395

R08-Bishop to Mammoth Lakes-073

348000 350000 352000 354000

4164000 4162000 4160000

Mono County

TOMS PLACE QUAD

0040S 0300E 016

0040S 0300E 015

0040S 0300E 014

0040S 0300E 023

Round Mountain Rd

0040S 0300E 019

Owens Gorge Rd

0040S 0300E 020

0040S 0300E 021

M122

M121

Owens River

0040S 0300E 019

0040S 0300E 020

M120

0040S 0300E 021

Pine Glade Rd

Pine Glade

0040S 0290E 025

0040S 0300E 029

0040S 0300E 028

395

Crowley Lake Dam Rd

Legend

- Proposed Node / Facility

Project Staging Site

- Staging Area
- Laydown
- Depot

Existing Facility

- Anchor
- POI
- Aerial Distribution Line
- Distribution Line

Land Agency

- DOD Land
- National Park Service
- BLM Land
- USFS Land
- Bureau of Indian Affairs
- State Land
- Local Government
- Desert Tortoise Critical Habitat

Mohave Ground Squirrel

Known Populations:

- Identified Core Areas
- Other Known Populations

Mohave Ground Squirrel Records

Incidental Observations

- Present

Regional Surveys

- Not Detected, Regional Surveys
- Present, Regional Surveys

Protocol Grids

- Not Detected, Protocol Grids
- Present, Protocol Grids
- Waterways
- USGS 7.5' Quad
- PLSS Index
- City Limit

0 500 1,000 2,000 3,000

Feet

1:24,000

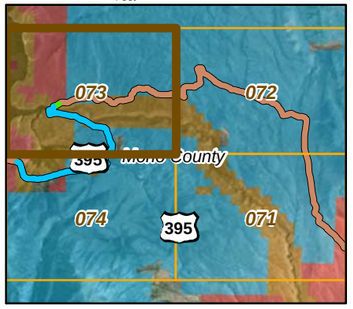

20260

08-24-11

Chambers Group Inc.

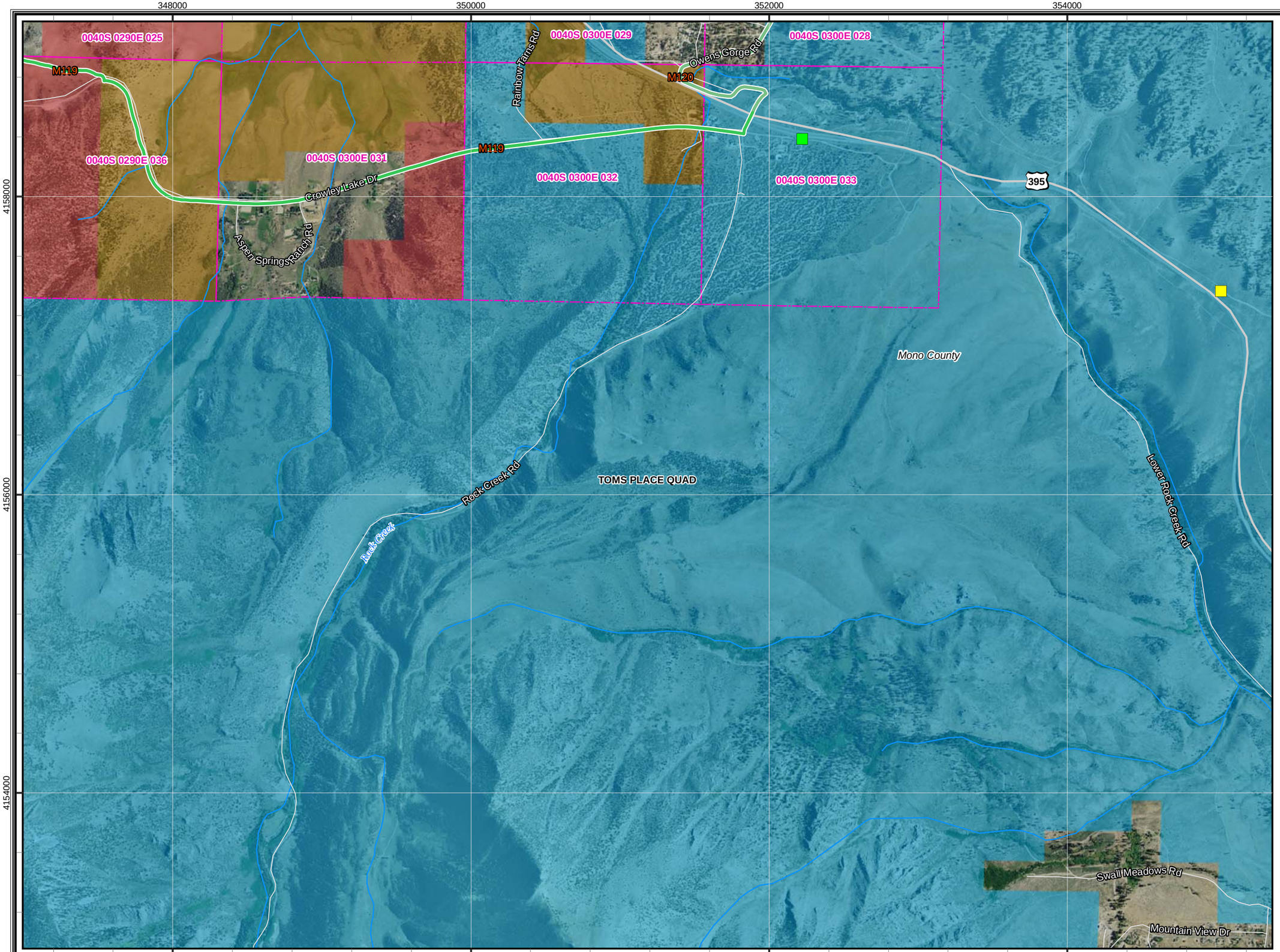

CBC Digital 395

R08-Bishop to Mammoth Lakes-074

Legend

- Proposed Node / Facility

Project Staging Site

- Staging Area
- Laydown
- Depot

Existing Facility

- Anchor
- POI
- Aerial Distribution Line
- Distribution Line

Land Agency

- DOD Land
- National Park Service
- BLM Land
- USFS Land
- Bureau of Indian Affairs
- State Land
- Local Government
- Desert Tortoise Critical Habitat

Mohave Ground Squirrel

Known Populations:

- Identified Core Areas
- Other Known Populations

Mohave Ground Squirrel Records

Incidental Observations

- Present

Regional Surveys

- Not Detected, Regional Surveys
- Present, Regional Surveys

Protocol Grids

- Not Detected, Protocol Grids
- Present, Protocol Grids
- Waterways
- USGS 7.5' Quad
- PLSS Index
- City Limit

0 500 1,000 2,000 3,000
Feet

1:24,000

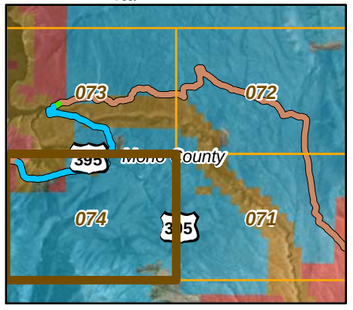

20260

08-24-11

Chambers Group Inc.

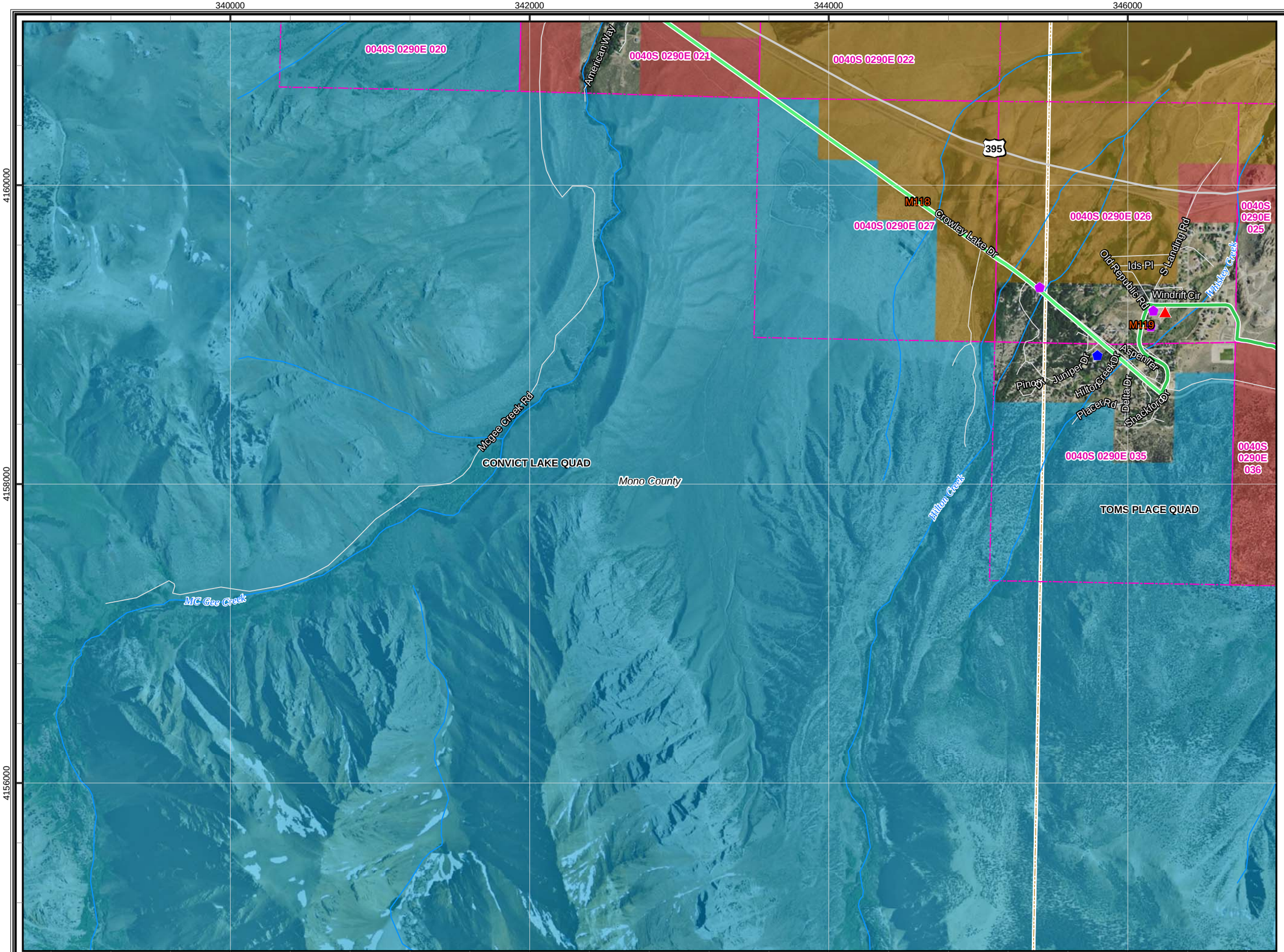

CBC Digital 395

R08-Bishop to Mammoth Lakes-075

Legend

- Proposed Node / Facility

Project Staging Site

- Staging Area
- Laydown
- Depot

Existing Facility

- Anchor
- POI
- Aerial Distribution Line
- Distribution Line

Land Agency

- DOD Land
- National Park Service
- BLM Land
- USFS Land
- Bureau of Indian Affairs
- State Land
- Local Government
- Desert Tortoise Critical Habitat

Mohave Ground Squirrel

Known Populations:

- Identified Core Areas
- Other Known Populations

Mohave Ground Squirrel Records

Incidental Observations

- Present

Regional Surveys

- Not Detected, Regional Surveys
- Present, Regional Surveys

Protocol Grids

- Not Detected, Protocol Grids
- Present, Protocol Grids
- Waterways
- USGS 7.5' Quad
- PLSS Index
- City Limit

0 500 1,000 2,000 3,000
Feet

1:24,000

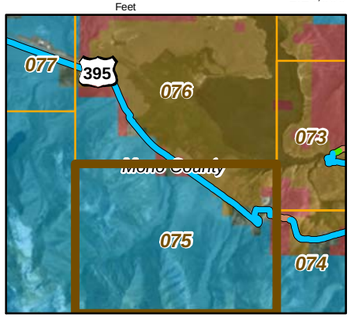

20260

08-24-11

Chambers Group Inc.

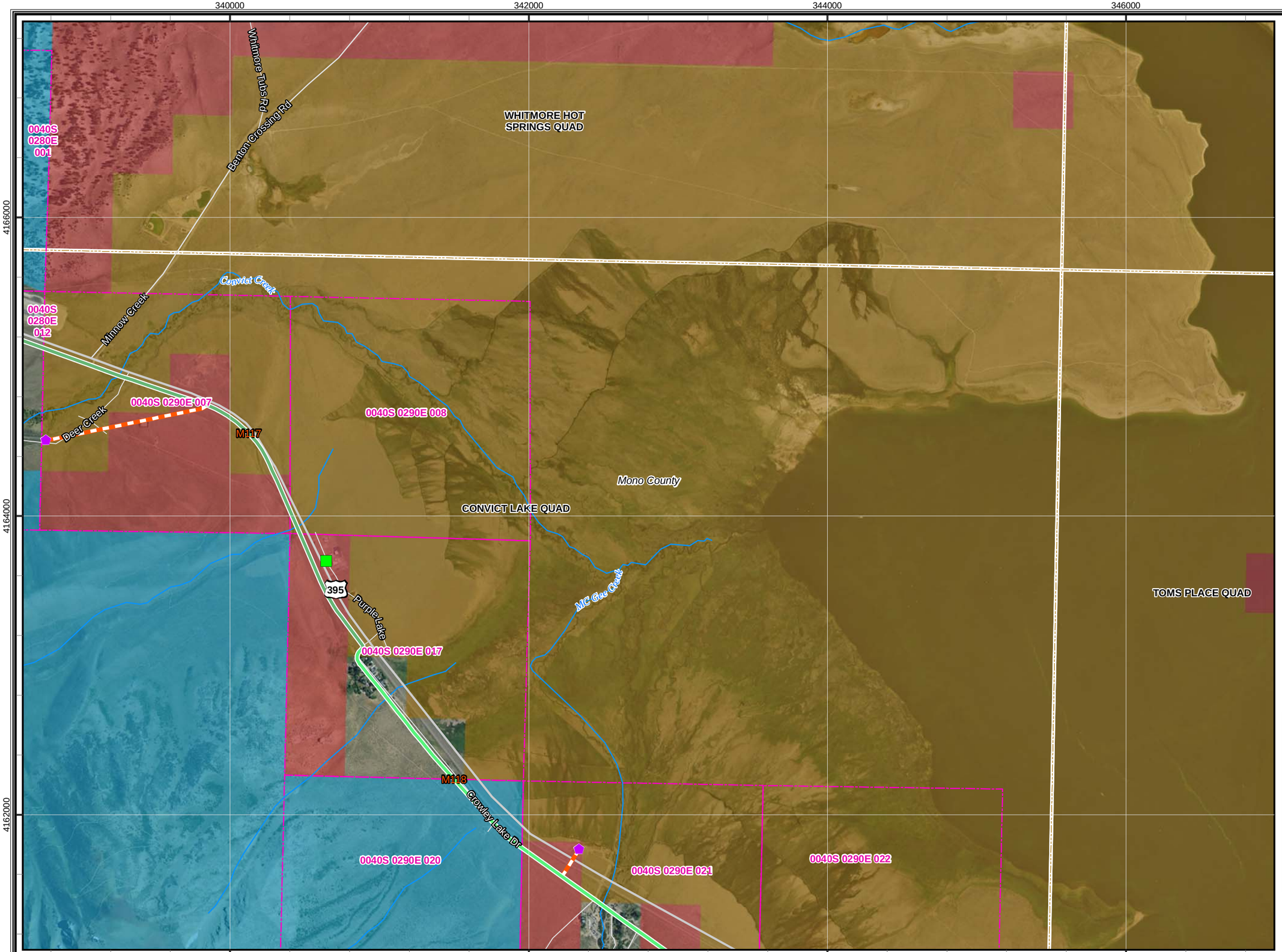

CBC Digital 395

R08-Bishop to Mammoth Lakes-076

Legend

- Proposed Node / Facility

Project Staging Site

- Staging Area
- Laydown
- Depot

Existing Facility

- Anchor
- POI
- Aerial Distribution Line
- Distribution Line

Land Agency

- DOD Land
- National Park Service
- BLM Land
- USFS Land
- Bureau of Indian Affairs
- State Land
- Local Government
- Desert Tortoise Critical Habitat

Mohave Ground Squirrel

Known Populations:

- Identified Core Areas
- Other Known Populations

Mohave Ground Squirrel Records

Incidental Observations

- Present

Regional Surveys

- Not Detected, Regional Surveys
- Present, Regional Surveys

Protocol Grids

- Not Detected, Protocol Grids
- Present, Protocol Grids
- Waterways
- USGS 7.5' Quad
- PLSS Index
- City Limit

0 500 1,000 2,000 3,000
Feet

1:24,000

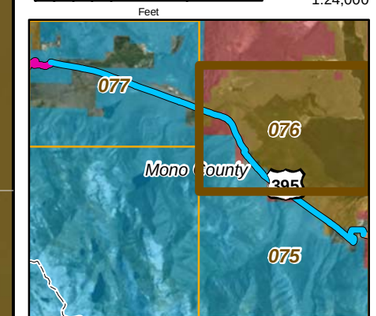

20260

08-24-11

Chambers Group Inc.

CBC Digital 395

R08-Bishop to Mammoth Lakes-077

332000 | 334000 | 336000 | 338000

4168000 | 4166000 | 4164000

0030S 0280E 031
0030S 0280E 032
0030S 0280E 033
0030S 0280E 034
0030S 0280E 035
0040S 0280E 001
0040S 0280E 002
0040S 0280E 003
0040S 0280E 004
0040S 0280E 012

OLD MAMMOTH QUAD
WHITMORE HOT SPRINGS QUAD
CONVICT LAKE QUAD
Mammoth Lakes
Mono County

For
Substation Rd
Old Hwy
203
Sawmill Rd
M116
Old State Hwy
Mammoth Creek
Hot Creek
Owens River Rd
395
M117
Airport Rd
Sherwin Creek Rd
Laurel Creek
Deer Lakes
Convict Lake Rd
Convict Creek

Legend

- Proposed Node / Facility

Project Staging Site
- Staging Area
- Laydown
- Depot

Existing Facility
- Anchor
- POI
- Aerial Distribution Line
- Distribution Line

Land Agency
- DOD Land
- National Park Service
- BLM Land
- USFS Land
- Bureau of Indian Affairs
- State Land
- Local Government
- Desert Tortoise Critical Habitat

Mohave Ground Squirrel

Known Populations:
- Identified Core Areas
- Other Known Populations

Mohave Ground Squirrel Records

Incidental Observations
- Present

Regional Surveys
- Not Detected, Regional Surveys
- Present, Regional Surveys

Protocol Grids
- Not Detected, Protocol Grids
- Present, Protocol Grids
- Waterways
- USGS 7.5' Quad
- PLSS Index
- City Limit

0 500 1,000 2,000 3,000
Feet

1:24,000

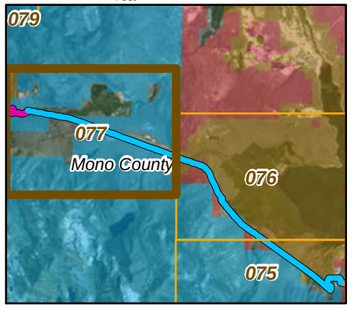

20260

08-24-11

Chambers Group Inc.

CBC Digital 395

R08-Bishop to Mammoth Lakes-078

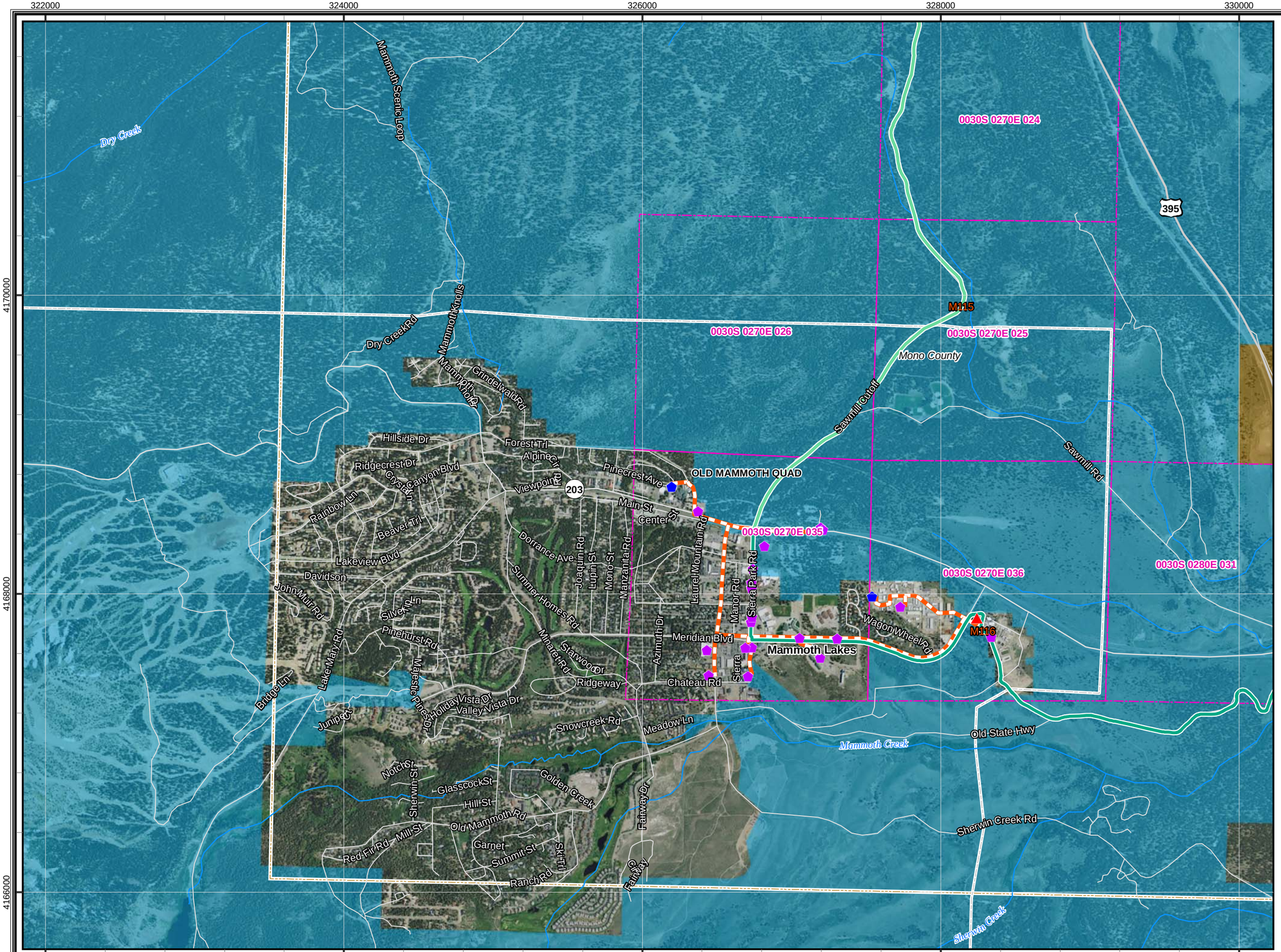

Legend

- Proposed Node / Facility

Project Staging Site

- Staging Area
- Laydown
- Depot

Existing Facility

- Anchor
- POI
- Aerial Distribution Line
- Distribution Line

Land Agency

- DOD Land
- National Park Service
- BLM Land
- USFS Land
- Bureau of Indian Affairs
- State Land
- Local Government
- Desert Tortoise Critical Habitat

Mohave Ground Squirrel

Known Populations:

- Identified Core Areas
- Other Known Populations

Mohave Ground Squirrel Records

Incidental Observations

- Present

Regional Surveys

- Not Detected, Regional Surveys
- Present, Regional Surveys

Protocol Grids

- Not Detected, Protocol Grids
- Present, Protocol Grids
- Waterways
- USGS 7.5' Quad
- PLSS Index
- City Limit

0 500 1,000 2,000 3,000
Feet

1:24,000

20260

08-24-11

Chambers Group Inc.

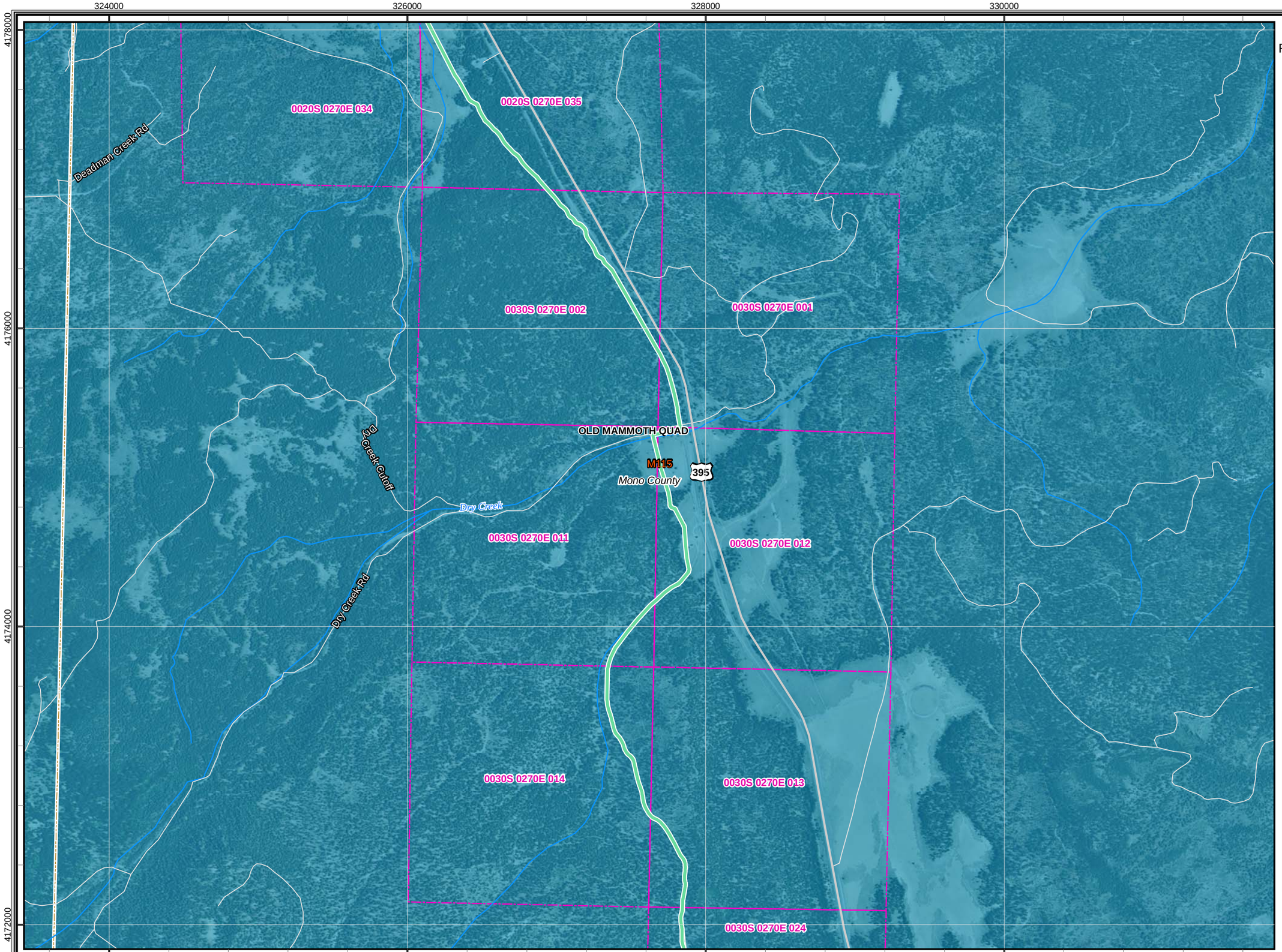

CBC Digital 395

R09-Mammoth Lakes to Coleville-079

Legend

- Proposed Node / Facility

Project Staging Site

- Staging Area
- Laydown
- Depot

Existing Facility

- Anchor
- POI
- Aerial Distribution Line
- Distribution Line

Land Agency

- DOD Land
- National Park Service
- BLM Land
- USFS Land
- Bureau of Indian Affairs
- State Land
- Local Government
- Desert Tortoise Critical Habitat

Mohave Ground Squirrel

Known Populations:

- Identified Core Areas
- Other Known Populations

Mohave Ground Squirrel Records

Incidental Observations

- Present

Regional Surveys

- Not Detected, Regional Surveys
- Present, Regional Surveys

Protocol Grids

- Not Detected, Protocol Grids
- Present, Protocol Grids
- Waterways
- USGS 7.5' Quad
- PLSS Index
- City Limit

0 500 1,000 2,000 3,000
Feet

1:24,000

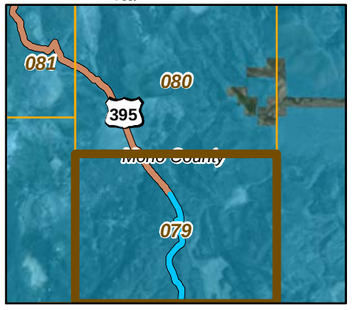

20260

08-24-11

Chambers Group Inc.

CBC Digital 395

R09-Mammoth Lakes to Coleville-080

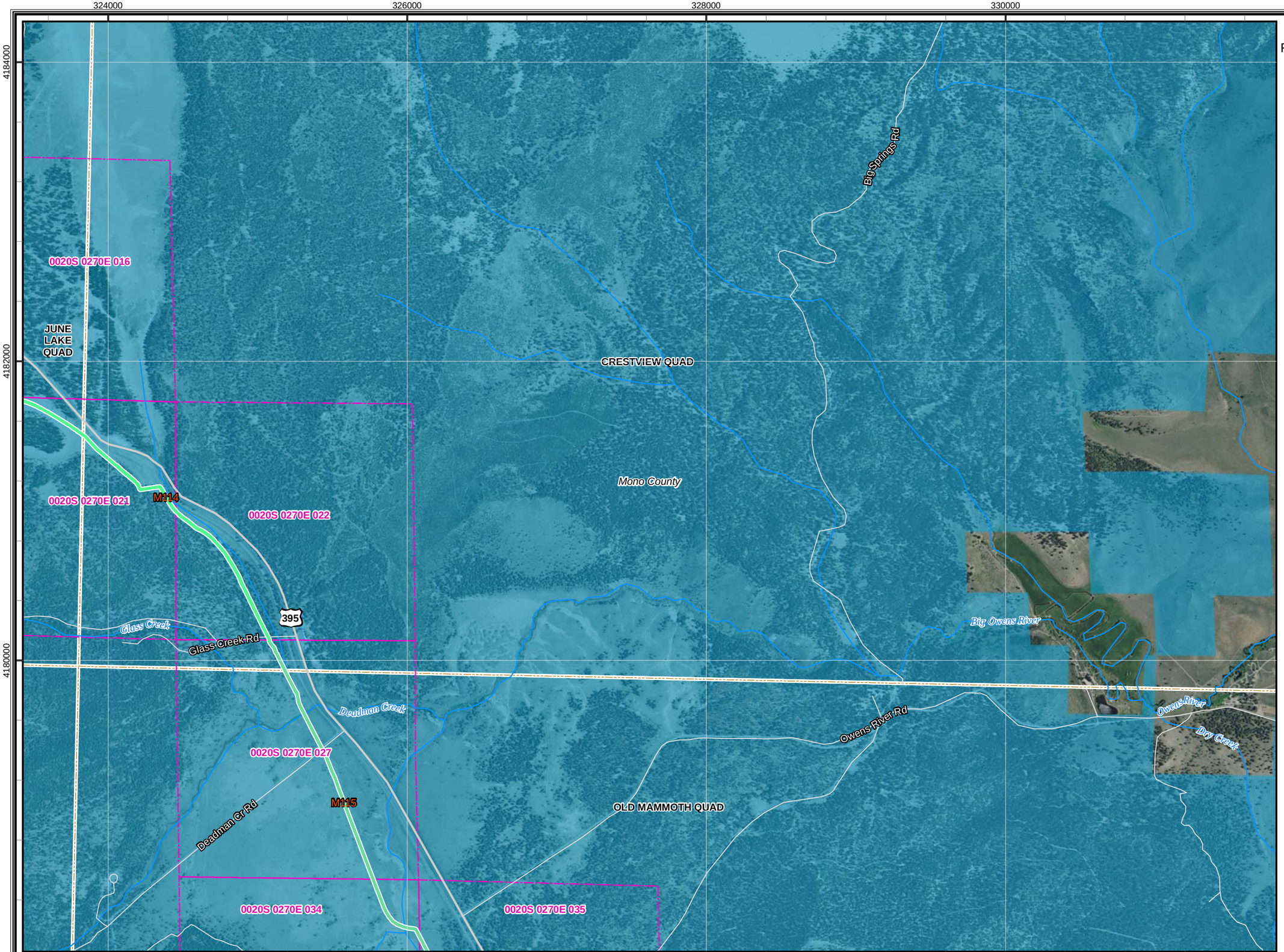

Legend

- Proposed Node / Facility

Project Staging Site

- Staging Area
- Laydown
- Depot

Existing Facility

- Anchor
- POI
- Aerial Distribution Line
- Distribution Line

Land Agency

- DOD Land
- National Park Service
- BLM Land
- USFS Land
- Bureau of Indian Affairs
- State Land
- Local Government
- Desert Tortoise Critical Habitat

Mohave Ground Squirrel

Known Populations:

- Identified Core Areas
- Other Known Populations

Mohave Ground Squirrel Records

Incidental Observations

- Present

Regional Surveys

- Not Detected, Regional Surveys
- Present, Regional Surveys

Protocol Grids

- Not Detected, Protocol Grids
- Present, Protocol Grids
- Waterways
- USGS 7.5' Quad
- PLSS Index
- City Limit

0 500 1,000 2,000 3,000
Feet

1:24,000

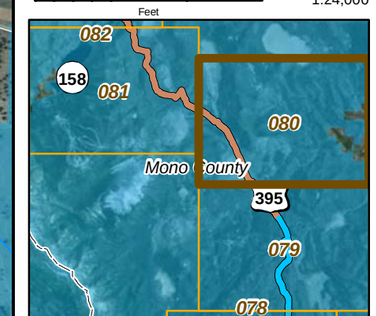

20260

08-24-11

Chambers Group Inc.

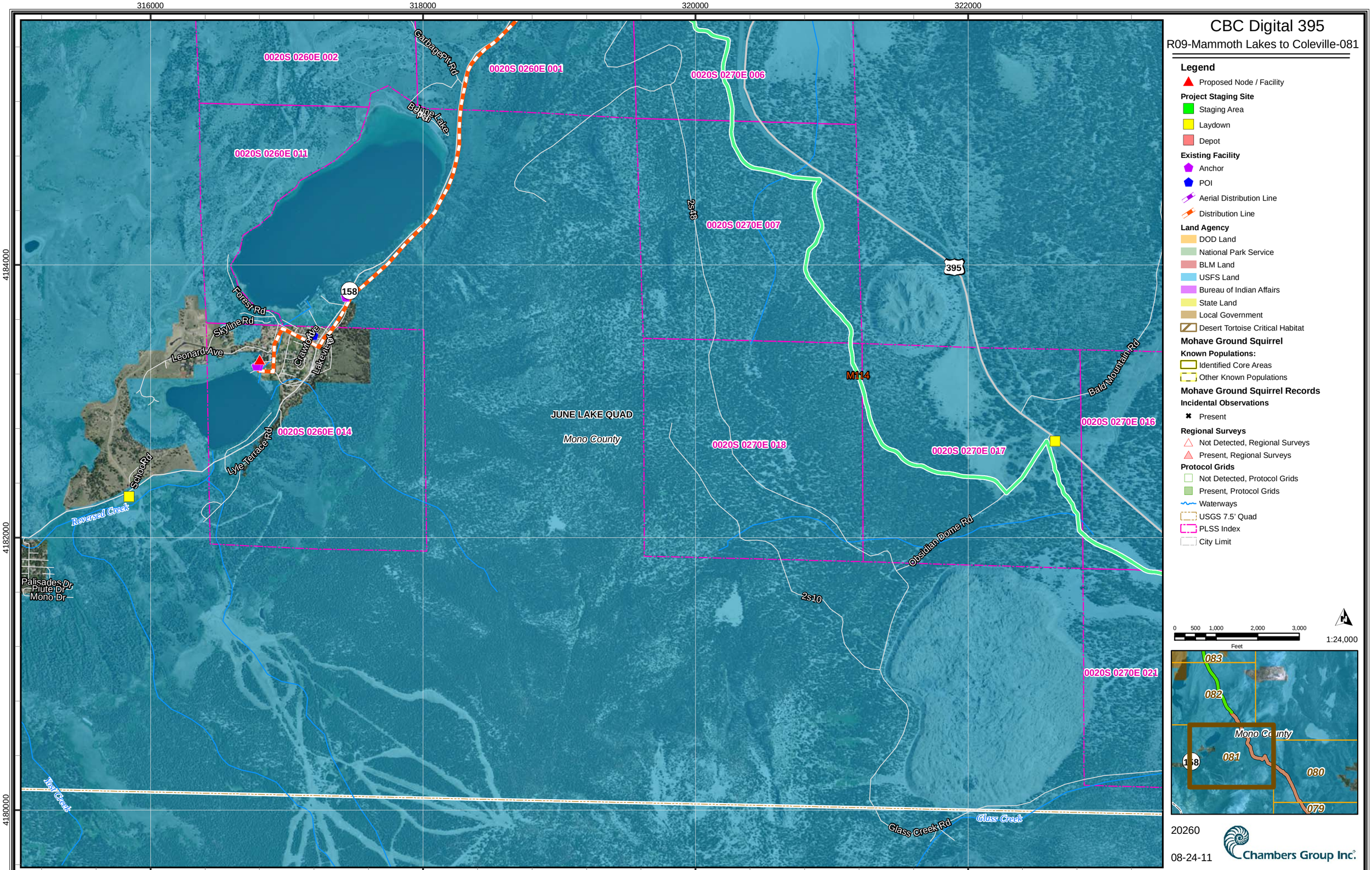

CBC Digital 395
R09-Mammoth Lakes to Coleville-081
Legend
Proposed Node / Facility
Project Staging Site
Staging Area
Laydown
Depot
Existing Facility
Anchor
POI
Aerial Distribution Line
Distribution Line
Land Agency
DOD Land
National Park Service
BLM Land
USFS Land
Bureau of Indian Affairs
State Land
Local Government
Desert Tortoise Critical Habitat
Mohave Ground Squirrel
Known Populations:
Identified Core Areas
Other Known Populations
Mohave Ground Squirrel Records
Incidental Observations
Present
Regional Surveys
Not Detected, Regional Surveys
Present, Regional Surveys
Protocol Grids
Not Detected, Protocol Grids
Present, Protocol Grids
Waterways
USGS 7.5' Quad
PLSS Index
City Limit
0 500 1,000 2,000 3,000
Feet
1:24,000
083
082
081
080
079
Mono County
158
20260
08-24-11
Chambers Group Inc.
316000
318000
320000
322000
4184000
4182000
4180000
0020S 0260E 002
0020S 0260E 001
0020S 0270E 006
0020S 0260E 011
0020S 0270E 007
0020S 0260E 014
0020S 0270E 018
0020S 0270E 017
0020S 0270E 016
0020S 0270E 021
JUNE LAKE QUAD
Mono County
M114
395
158
2s48
2s10
Garbage Pit Rd
Bellone Lake
Forest Rd
Skyline Rd
Leonard Ave
Crawford Ave
Lakeview
Lyle Terrace Rd
School Rd
Reversed Creek
Palisades Dr
Piute Dr
Mono Dr
Obsidian Dome Rd
Bald Mountain Rd
Glass Creek Rd
Glass Creek
Yost Creek

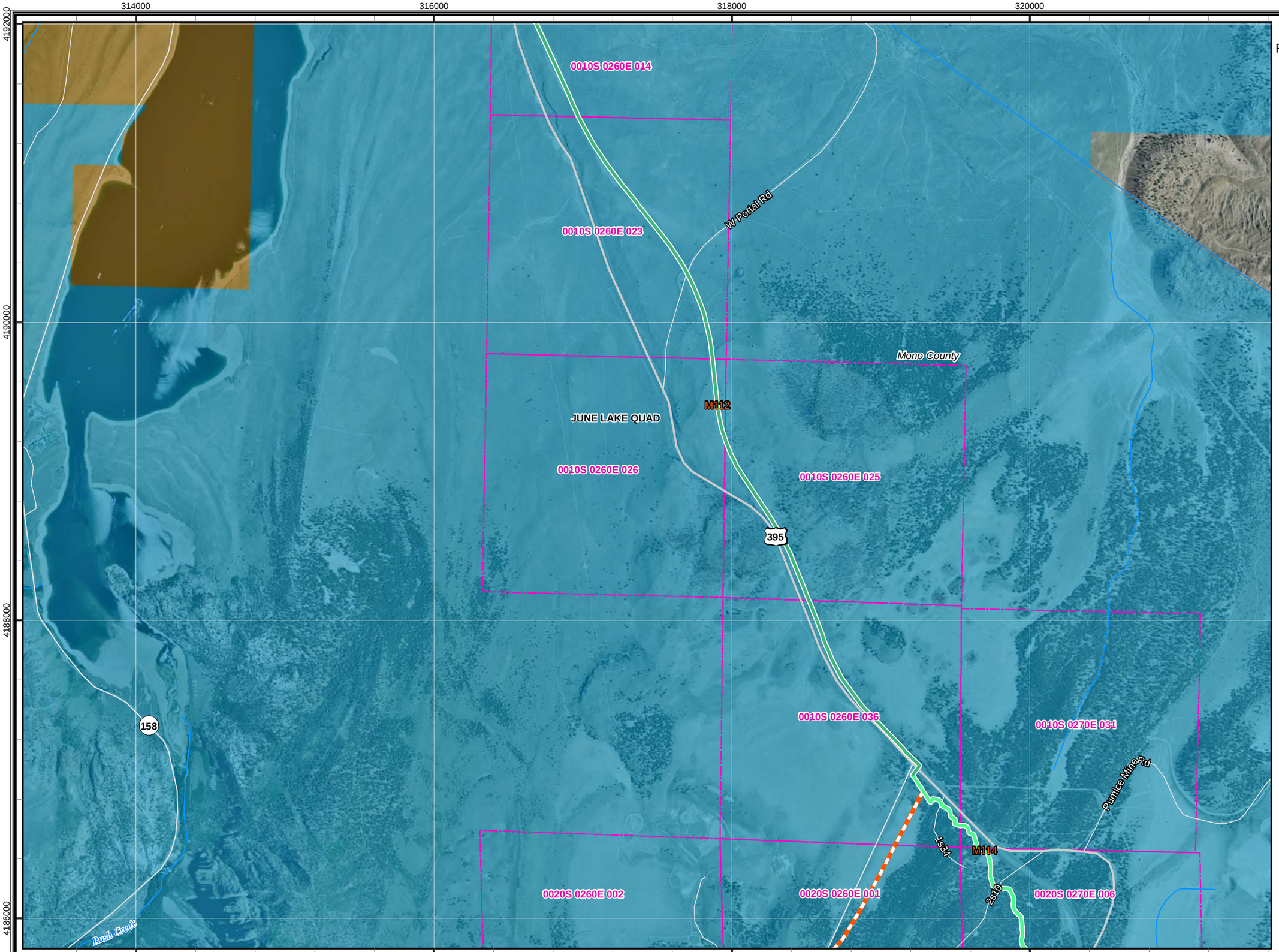

CBC Digital 395

R09-Mammoth Lakes to Coleville-082

Legend

- Proposed Node / Facility

Project Staging Site

- Staging Area
- Laydown
- Depot

Existing Facility

- Anchor
- POI
- Aerial Distribution Line
- Distribution Line

Land Agency

- DOD Land
- National Park Service
- BLM Land
- USFS Land
- Bureau of Indian Affairs
- State Land
- Local Government
- Desert Tortoise Critical Habitat

Mohave Ground Squirrel

Known Populations:

- Identified Core Areas
- Other Known Populations

Mohave Ground Squirrel Records

Incidental Observations

- Present

Regional Surveys

- Not Detected, Regional Surveys
- Present, Regional Surveys

Protocol Grids

- Not Detected, Protocol Grids
- Present, Protocol Grids
- Waterways
- USGS 7.5' Quad
- PLSS Index
- City Limit

0 500 1,000 2,000 3,000
Feet

1:24,000

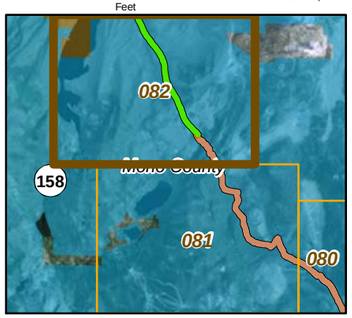

20260

08-24-11

Chambers Group Inc.

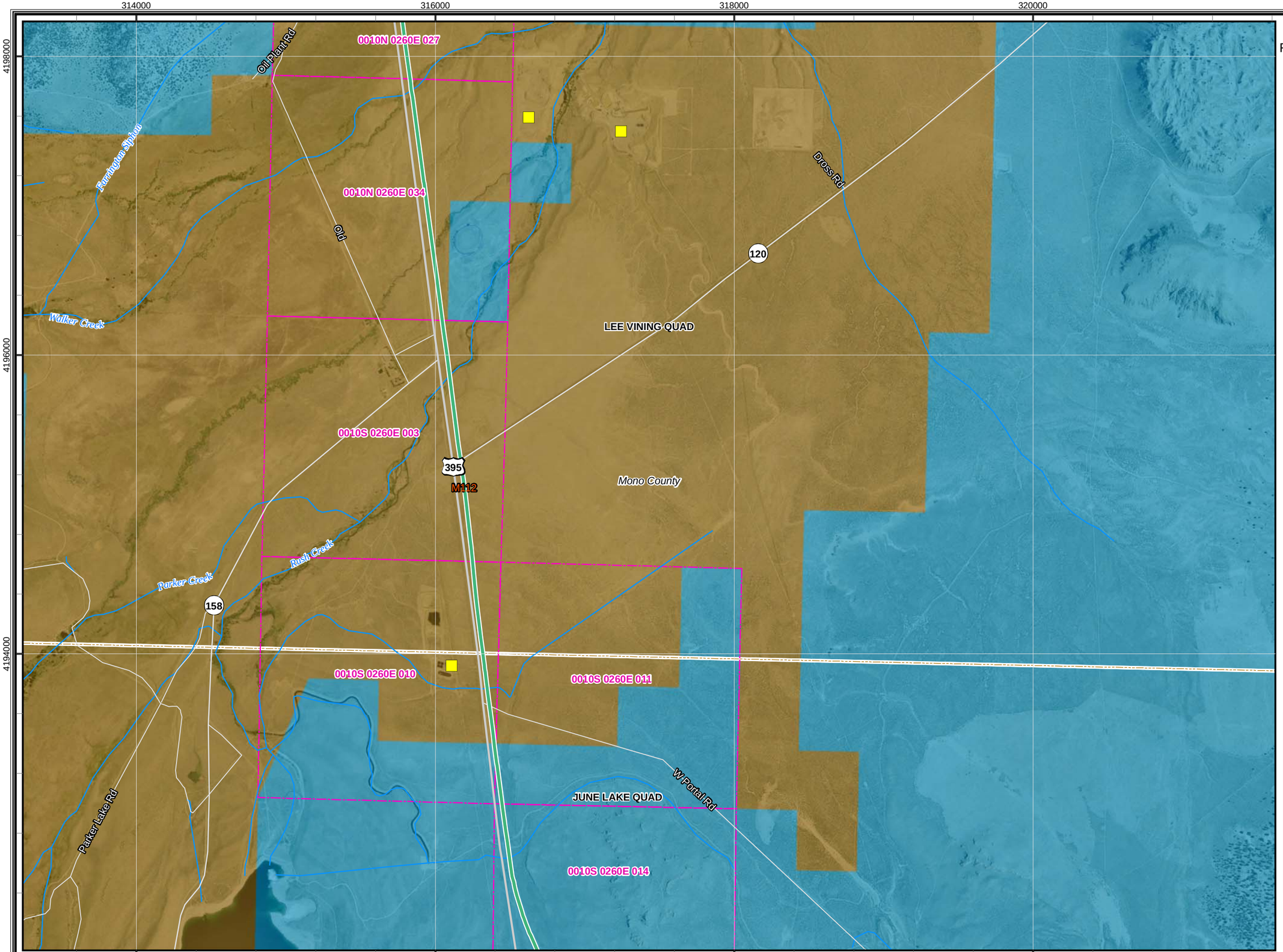

CBC Digital 395

R09-Mammoth Lakes to Coleville-083

Legend

- Proposed Node / Facility

Project Staging Site

- Staging Area
- Laydown
- Depot

Existing Facility

- Anchor
- POI
- Aerial Distribution Line
- Distribution Line

Land Agency

- DOD Land
- National Park Service
- BLM Land
- USFS Land
- Bureau of Indian Affairs
- State Land
- Local Government
- Desert Tortoise Critical Habitat

Mohave Ground Squirrel

Known Populations:

- Identified Core Areas
- Other Known Populations

Mohave Ground Squirrel Records

Incidental Observations

- Present

Regional Surveys

- Not Detected, Regional Surveys
- Present, Regional Surveys

Protocol Grids

- Not Detected, Protocol Grids
- Present, Protocol Grids
- Waterways
- USGS 7.5' Quad
- PLSS Index
- City Limit

0 500 1,000 2,000 3,000
Feet

1:24,000

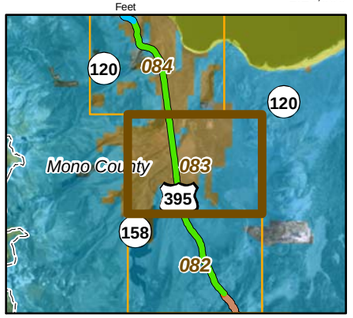

20260

08-24-11

Chambers Group Inc.

CBC Digital 395

R09-Mammoth Lakes to Coleville-084

312000 314000 316000 318000

4204000 4202000 4200000

0010N 0260E 005

0010N 0260E 008

M111

0010N 0260E 009

F St

Paoha Dr

Lee Vining Ave

Picnic Grounds Rd

Airport Rd

Utility Rd

0010N 0260E 016

0010N 0260E 015

395

Test Station Rd

Beartrack Creek

Log Cabin Mine Rd

MOUNT DANA QUAD

120

LEE VINING QUAD

Mono County

Lee Vining Creek

Horse Meadows Rd

M112

Rush Creek Rd

0010N 0260E 022

0010N 0260E 027

Oil Plant Rd

Rush Creek

Legend

- Proposed Node / Facility

Project Staging Site

- Staging Area
- Laydown
- Depot

Existing Facility

- Anchor
- POI
- Aerial Distribution Line
- Distribution Line

Land Agency

- DOD Land
- National Park Service
- BLM Land
- USFS Land
- Bureau of Indian Affairs
- State Land
- Local Government
- Desert Tortoise Critical Habitat

Mohave Ground Squirrel

Known Populations:

- Identified Core Areas
- Other Known Populations

Mohave Ground Squirrel Records

Incidental Observations

- Present

Regional Surveys

- Not Detected, Regional Surveys
- Present, Regional Surveys

Protocol Grids

- Not Detected, Protocol Grids
- Present, Protocol Grids
- Waterways
- USGS 7.5' Quad
- PLSS Index
- City Limit

0 500 1,000 2,000 3,000

Feet

1:24,000

085

Mono County

084

120

395

158

083

20260

08-24-11

Chambers Group Inc.

CBC Digital 395

R09-Mammoth Lakes to Coleville-085

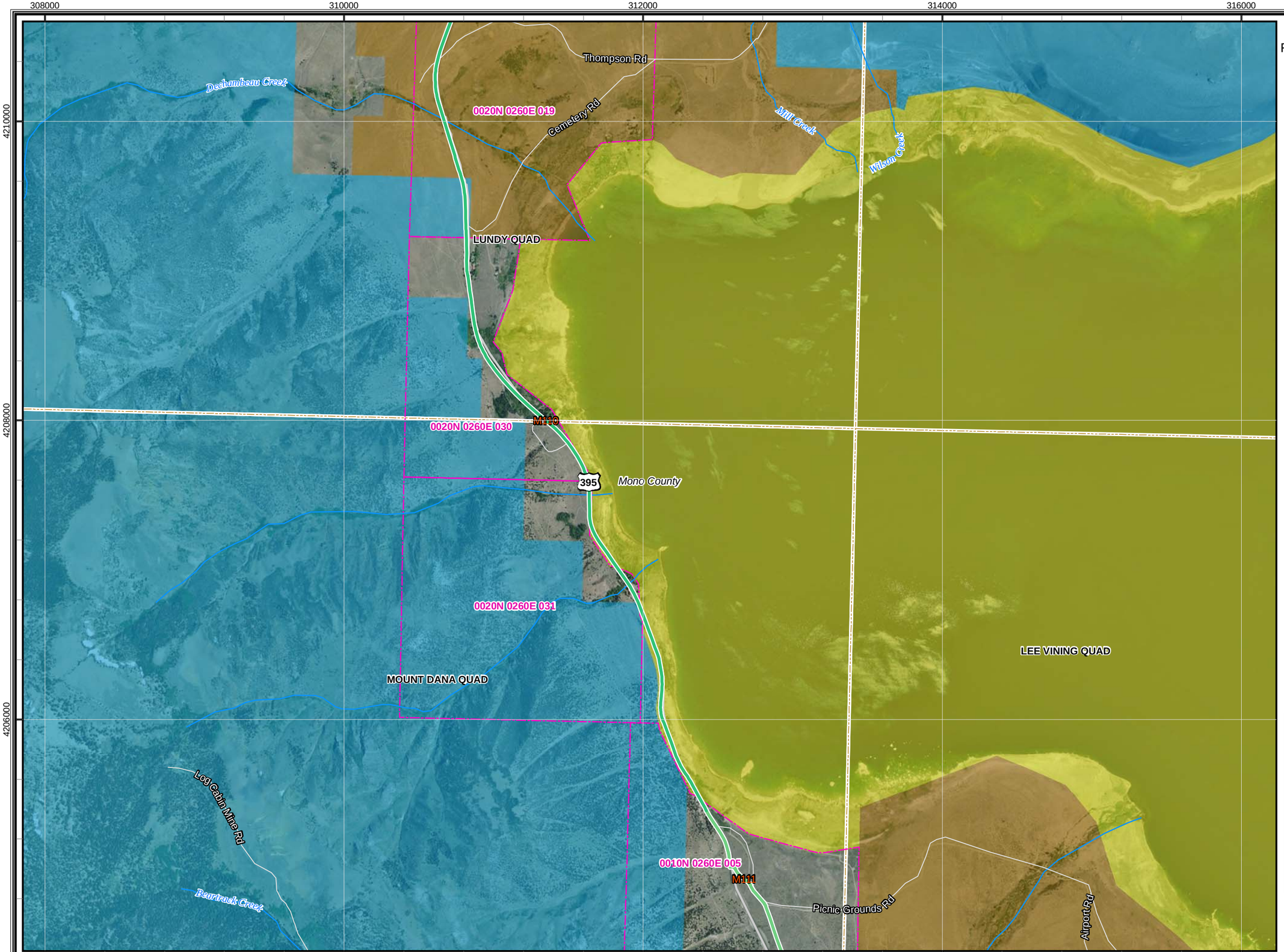

Legend

- Proposed Node / Facility

Project Staging Site

- Staging Area
- Laydown
- Depot

Existing Facility

- Anchor
- POI
- Aerial Distribution Line
- Distribution Line

Land Agency

- DOD Land
- National Park Service
- BLM Land
- USFS Land
- Bureau of Indian Affairs
- State Land
- Local Government
- Desert Tortoise Critical Habitat

Mohave Ground Squirrel

Known Populations:

- Identified Core Areas
- Other Known Populations

Mohave Ground Squirrel Records

Incidental Observations

- Present

Regional Surveys

- Not Detected, Regional Surveys
- Present, Regional Surveys

Protocol Grids

- Not Detected, Protocol Grids
- Present, Protocol Grids
- Waterways
- USGS 7.5' Quad
- PLSS Index
- City Limit

0 500 1,000 2,000 3,000
Feet

1:24,000

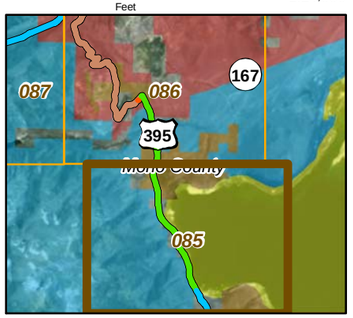

20260

08-24-11

Chambers Group Inc.

CBC Digital 395

R09-Mammoth Lakes to Coleville-086

308000 310000 312000 314000

4216000 4214000 4212000

0030N 0250E 034

0030N 0250E 035

0020N 0250E 002

0020N 0250E 001

0020N 0250E 012

0020N 0260E 007

0020N 0260E 018

0020N 0260E 019

M110

LUNDY QUAD

Mono County

395

167

Lundy Cir

Wilson Creek Rd

Wilson Creek

Conway Ranch Rd

Goat Ranch Cutoff Rd

Mill Creek Powerhouse Rd

E Mono Lake Dr

Peeler Lake Dr

Lundy Lake Rd

Mill Creek

Cemetery Rd

Legend

- Proposed Node / Facility

Project Staging Site

- Staging Area
- Laydown
- Depot

Existing Facility

- Anchor
- POI
- Aerial Distribution Line
- Distribution Line

Land Agency

- DOD Land
- National Park Service
- BLM Land
- USFS Land
- Bureau of Indian Affairs
- State Land
- Local Government
- Desert Tortoise Critical Habitat

Mohave Ground Squirrel

Known Populations:

- Identified Core Areas
- Other Known Populations

Mohave Ground Squirrel Records

Incidental Observations

- Present

Regional Surveys

- Not Detected, Regional Surveys
- Present, Regional Surveys

Protocol Grids

- Not Detected, Protocol Grids
- Present, Protocol Grids
- Waterways
- USGS 7.5' Quad
- PLSS Index
- City Limit

0 500 1,000 2,000 3,000

Feet

1:24,000

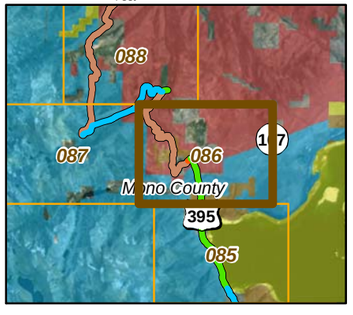

20260

08-24-11

Chambers Group Inc.

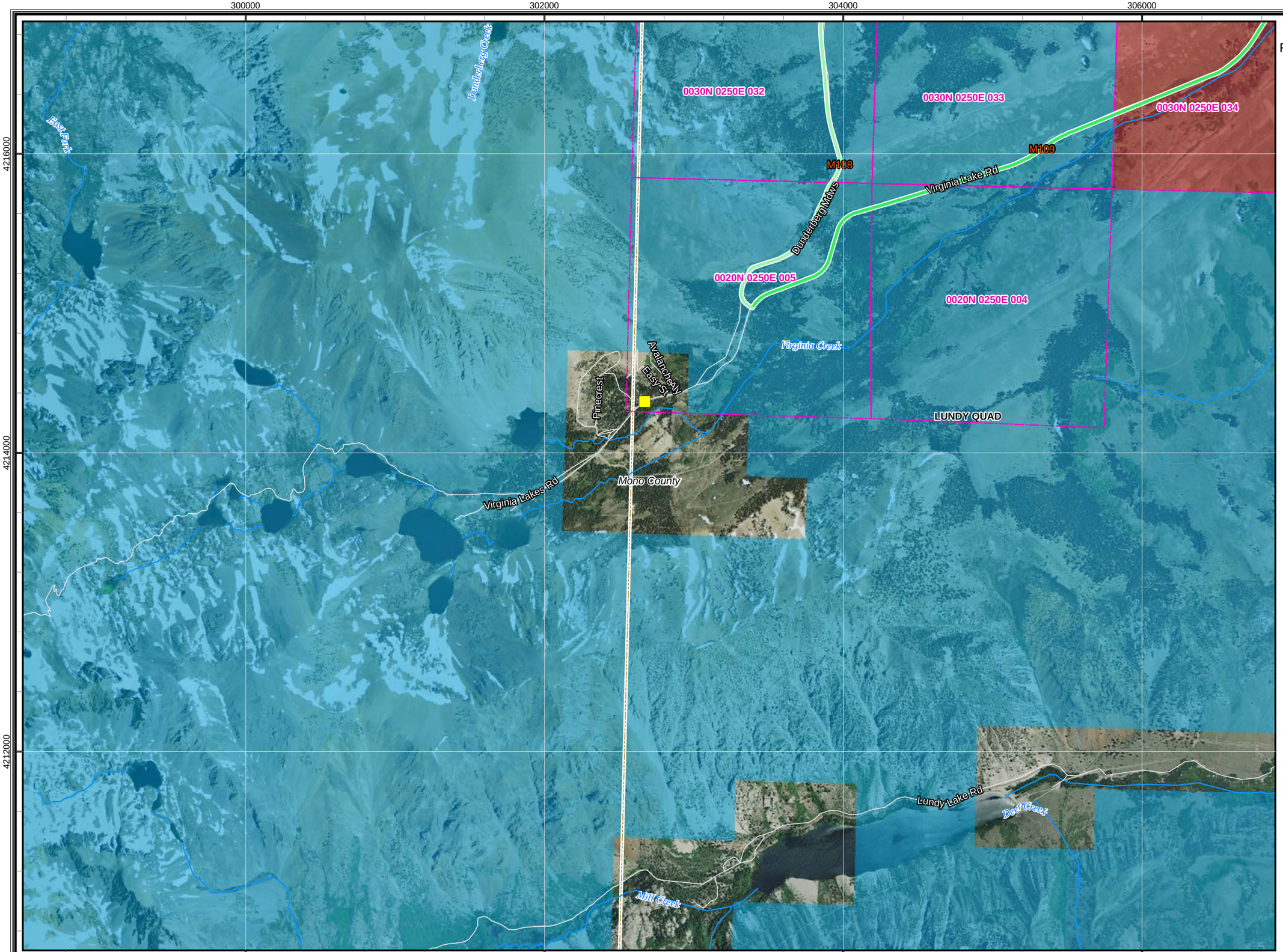

CBC Digital 395

R09-Mammoth Lakes to Coleville-087

Legend

- Proposed Node / Facility

Project Staging Site

- Staging Area
- Laydown
- Depot

Existing Facility

- Anchor
- POI
- Aerial Distribution Line
- Distribution Line

Land Agency

- DOD Land
- National Park Service
- BLM Land
- USFS Land
- Bureau of Indian Affairs
- State Land
- Local Government
- Desert Tortoise Critical Habitat

Mohave Ground Squirrel

Known Populations:

- Identified Core Areas
- Other Known Populations

Mohave Ground Squirrel Records

Incidental Observations

- Present

Regional Surveys

- Not Detected, Regional Surveys
- Present, Regional Surveys

Protocol Grids

- Not Detected, Protocol Grids
- Present, Protocol Grids
- Waterways
- USGS 7.5' Quad
- PLSS Index
- City Limit

0 500 1,000 2,000 3,000
Feet

1:24,000

20260

08-24-11

Chambers Group Inc.

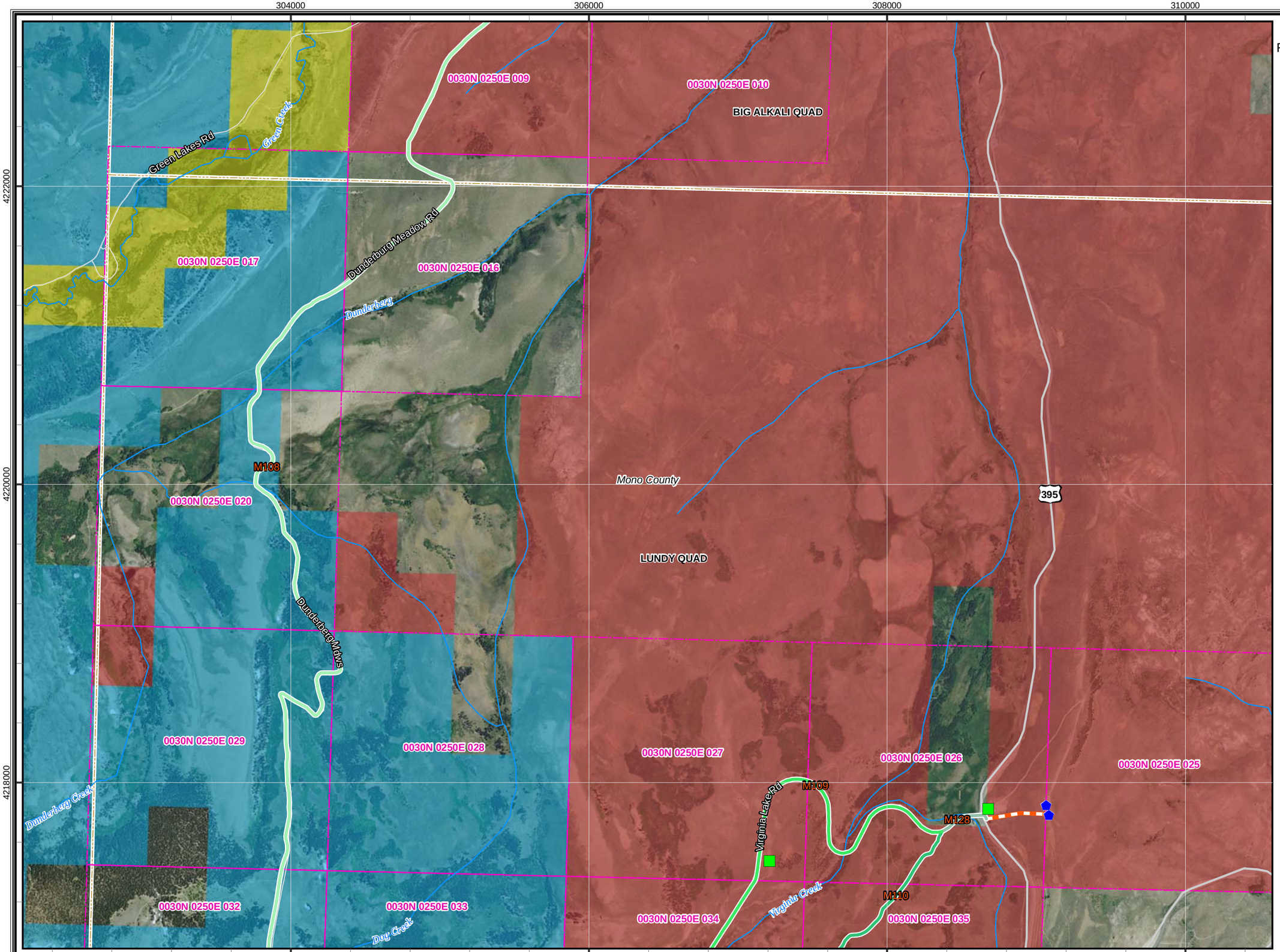

CBC Digital 395

R09-Mammoth Lakes to Coleville-088

Legend

- Proposed Node / Facility

Project Staging Site

- Staging Area
- Laydown
- Depot

Existing Facility

- Anchor
- POI
- Aerial Distribution Line
- Distribution Line

Land Agency

- DOD Land
- National Park Service
- BLM Land
- USFS Land
- Bureau of Indian Affairs
- State Land
- Local Government
- Desert Tortoise Critical Habitat

Mohave Ground Squirrel

Known Populations:

- Identified Core Areas
- Other Known Populations

Mohave Ground Squirrel Records

Incidental Observations

- Present

Regional Surveys

- Not Detected, Regional Surveys
- Present, Regional Surveys

Protocol Grids

- Not Detected, Protocol Grids
- Present, Protocol Grids
- Waterways
- USGS 7.5' Quad
- PLSS Index
- City Limit

0 500 1,000 2,000 3,000
Feet

1:24,000

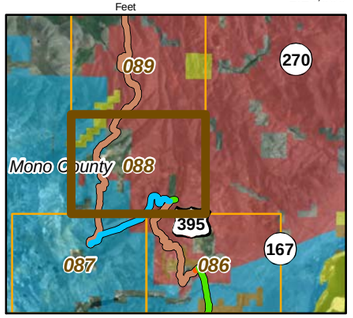

20260

08-24-11

Chambers Group Inc.

CBC Digital 395

R09-Mammoth Lakes to Coleville-089

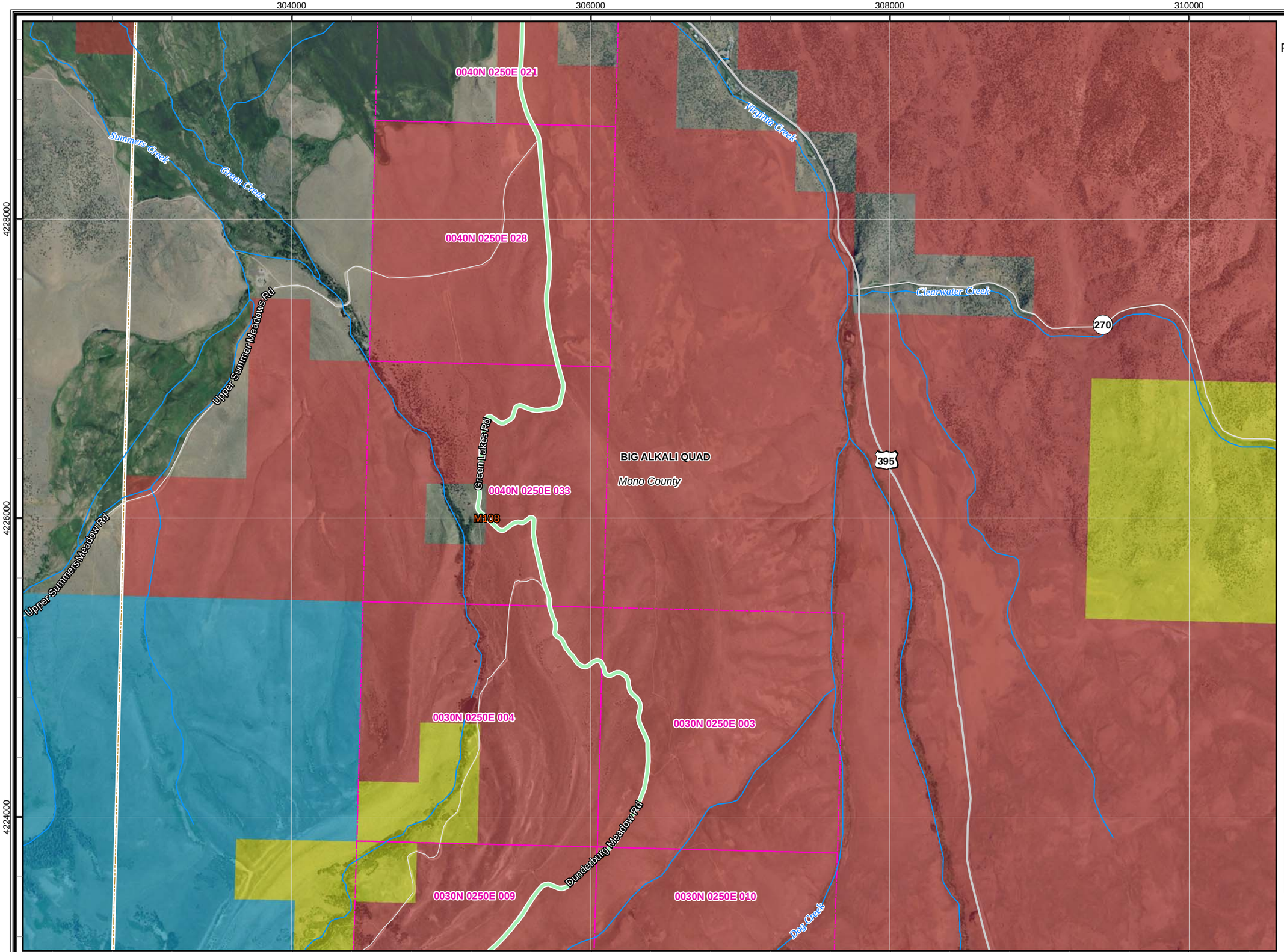

Legend

- Proposed Node / Facility

Project Staging Site

- Staging Area
- Laydown
- Depot

Existing Facility

- Anchor
- POI
- Aerial Distribution Line
- Distribution Line

Land Agency

- DOD Land
- National Park Service
- BLM Land
- USFS Land
- Bureau of Indian Affairs
- State Land
- Local Government
- Desert Tortoise Critical Habitat

Mohave Ground Squirrel

Known Populations:

- Identified Core Areas
- Other Known Populations

Mohave Ground Squirrel Records

Incidental Observations

- Present

Regional Surveys

- Not Detected, Regional Surveys
- Present, Regional Surveys

Protocol Grids

- Not Detected, Protocol Grids
- Present, Protocol Grids
- Waterways
- USGS 7.5' Quad
- PLSS Index
- City Limit

0 500 1,000 2,000 3,000
Feet

1:24,000

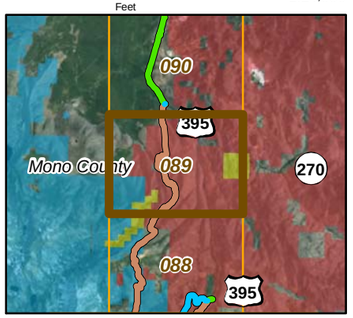

20260

08-24-11

Chambers Group Inc.

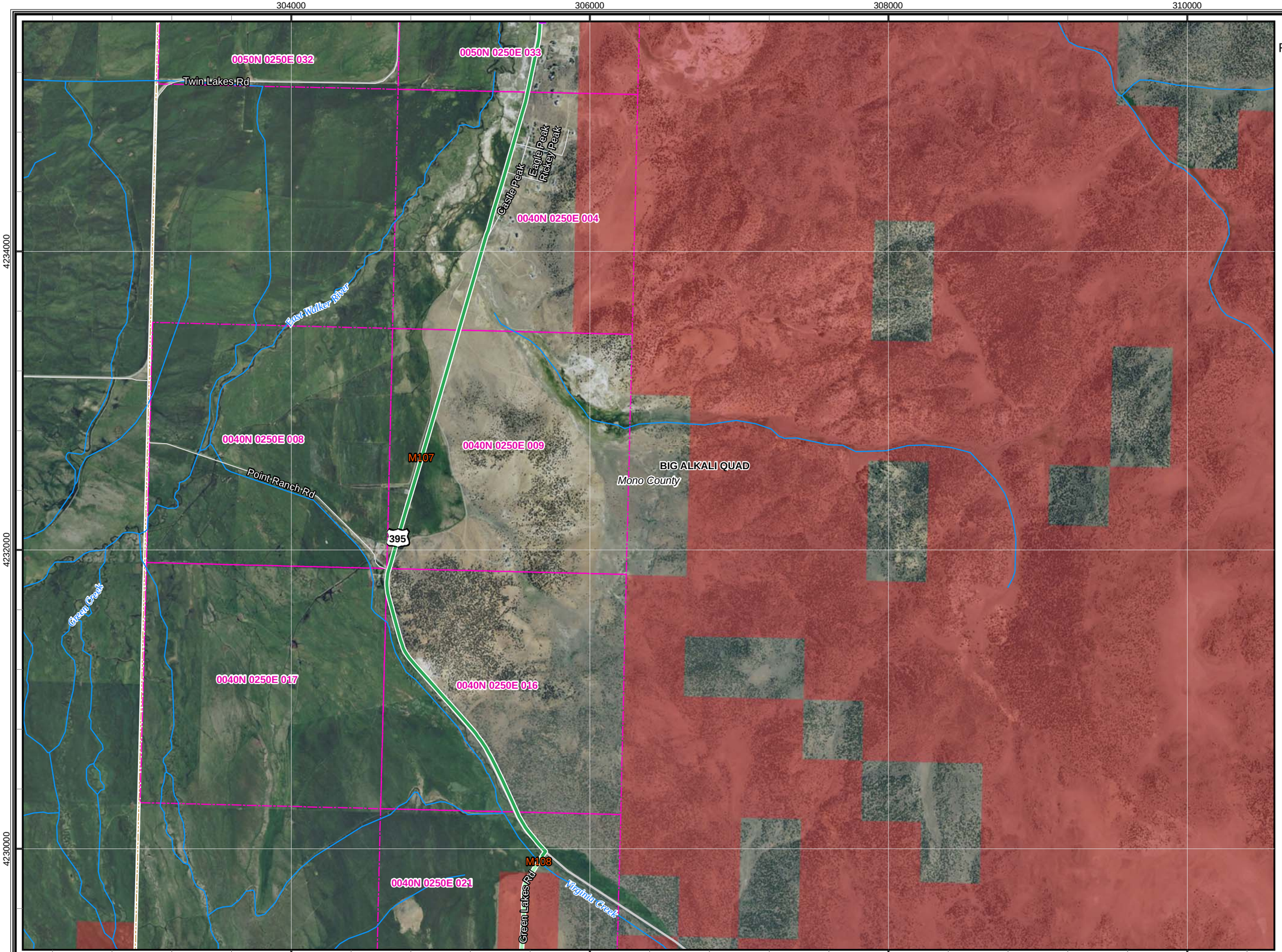

CBC Digital 395

R09-Mammoth Lakes to Coleville-090

Legend

- Proposed Node / Facility

Project Staging Site

- Staging Area
- Laydown
- Depot

Existing Facility

- Anchor
- POI
- Aerial Distribution Line
- Distribution Line

Land Agency

- DOD Land
- National Park Service
- BLM Land
- USFS Land
- Bureau of Indian Affairs
- State Land
- Local Government
- Desert Tortoise Critical Habitat

Mohave Ground Squirrel

Known Populations:

- Identified Core Areas
- Other Known Populations

Mohave Ground Squirrel Records

Incidental Observations

- Present

Regional Surveys

- Not Detected, Regional Surveys
- Present, Regional Surveys

Protocol Grids

- Not Detected, Protocol Grids
- Present, Protocol Grids
- Waterways
- USGS 7.5' Quad
- PLSS Index
- City Limit

0 500 1,000 2,000 3,000
Feet

1:24,000

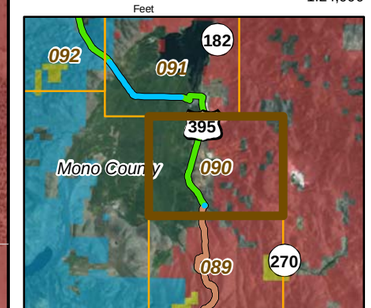

20260

08-24-11

Chambers Group Inc.

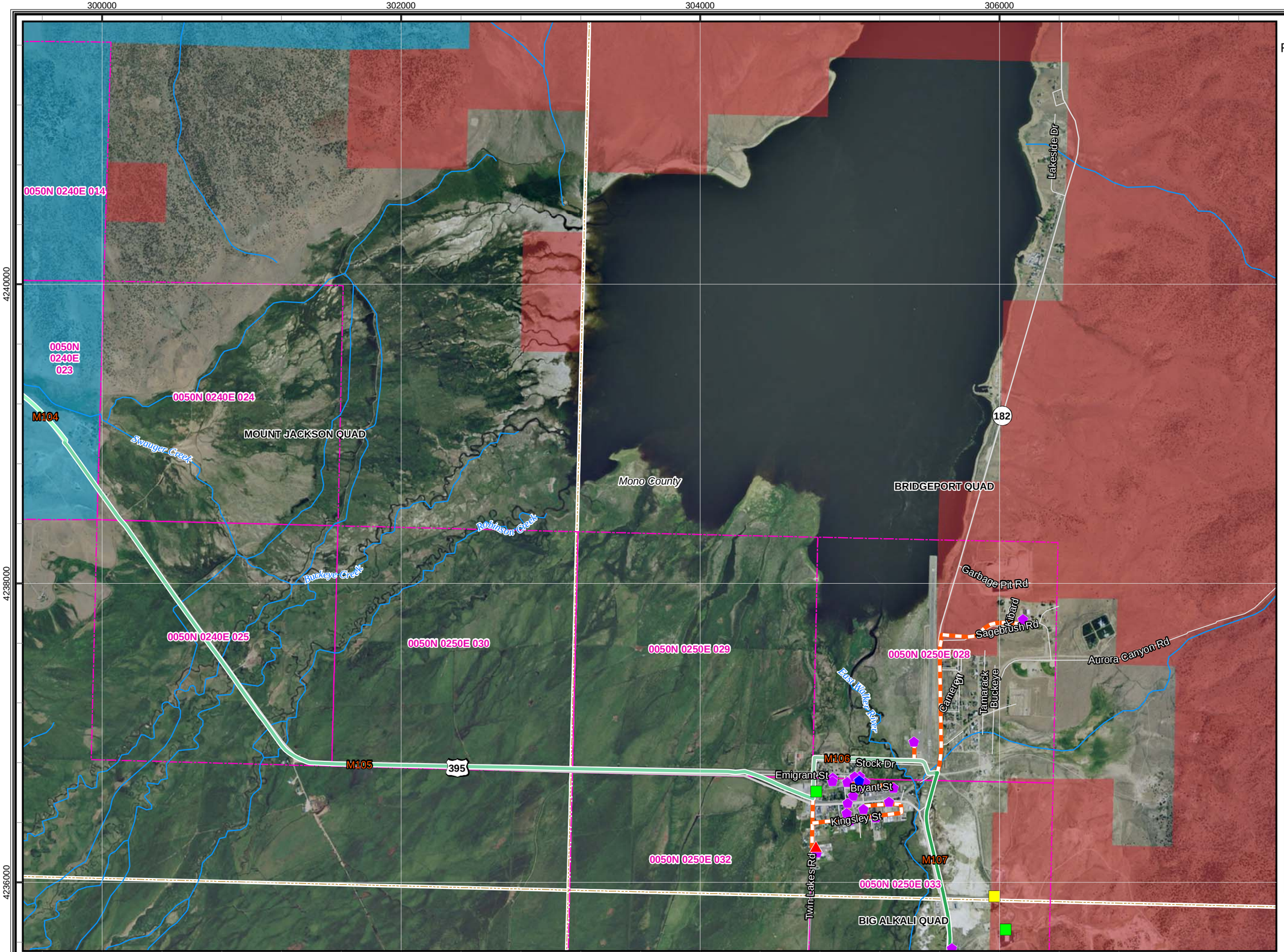

CBC Digital 395

R09-Mammoth Lakes to Coleville-091

Legend

- Proposed Node / Facility

Project Staging Site

- Staging Area
- Laydown
- Depot

Existing Facility

- Anchor
- POI
- Aerial Distribution Line
- Distribution Line

Land Agency

- DOD Land
- National Park Service
- BLM Land
- USFS Land
- Bureau of Indian Affairs
- State Land
- Local Government
- Desert Tortoise Critical Habitat

Mohave Ground Squirrel

Known Populations:

- Identified Core Areas
- Other Known Populations

Mohave Ground Squirrel Records

Incidental Observations

- Present

Regional Surveys

- Not Detected, Regional Surveys
- Present, Regional Surveys

Protocol Grids

- Not Detected, Protocol Grids
- Present, Protocol Grids
- Waterways
- USGS 7.5' Quad
- PLSS Index
- City Limit

0 500 1,000 2,000 3,000
Feet

1:24,000

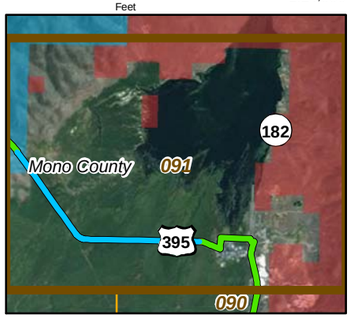

20260

08-24-11

Chambers Group Inc.

CBC Digital 395

R09-Mammoth Lakes to Coleville-092

292000 294000 296000 298000

4242000 4240000 4238000

Long Valley Creek

0050N 0240E 003

0050N 0240E 010

Mono County

395

M104

0050N 0240E 015

0050N 0240E 014

MOUNT JACKSON QUAD

FALES HOT SPRINGS QUAD

Hunter Creek

Swauger Creek

0050N 0240E 023

By-Day Creek

Log Cabin Creek

Legend

Proposed Node / Facility

Project Staging Site

Staging Area

Laydown

Depot

Existing Facility

Anchor

POI

Aerial Distribution Line

Distribution Line

Land Agency

DOD Land

National Park Service

BLM Land

USFS Land

Bureau of Indian Affairs

State Land

Local Government

Desert Tortoise Critical Habitat

Mohave Ground Squirrel

Known Populations:

Identified Core Areas

Other Known Populations

Mohave Ground Squirrel Records

Incidental Observations

Present

Regional Surveys

Not Detected, Regional Surveys

Present, Regional Surveys

Protocol Grids

Not Detected, Protocol Grids

Present, Protocol Grids

Waterways

USGS 7.5' Quad

PLSS Index

City Limit

0 500 1,000 2,000 3,000

Feet

1:24,000

20260

08-24-11

Chambers Group Inc.

CBC Digital 395

R09-Mammoth Lakes to Coleville-093

292000 294000 296000 298000

4248000 4246000 4244000

0060N 0240E 019
0060N 0240E 020
0060N 0240E 021
0060N 0240E 022
0060N 0240E 027
0060N 0240E 026
0060N 0240E 035
0050N 0240E 003

Swagger Creek Rd
Hot Creek
395
M104
Swauger Creek
Harvey Creek
Mono County
FALES HOT SPRINGS QUAD
MOUNT JACKSON QUAD

Legend

- Proposed Node / Facility

Project Staging Site

- Staging Area
- Laydown
- Depot

Existing Facility

- Anchor
- POI
- Aerial Distribution Line
- Distribution Line

Land Agency

- DOD Land
- National Park Service
- BLM Land
- USFS Land
- Bureau of Indian Affairs
- State Land
- Local Government
- Desert Tortoise Critical Habitat

Mohave Ground Squirrel

Known Populations:

- Identified Core Areas
- Other Known Populations

Mohave Ground Squirrel Records

Incidental Observations

- Present

Regional Surveys

- Not Detected, Regional Surveys
- Present, Regional Surveys

Protocol Grids

- Not Detected, Protocol Grids
- Present, Protocol Grids
- Waterways
- USGS 7.5' Quad
- PLSS Index
- City Limit

0 500 1,000 2,000 3,000
Feet

1:24,000

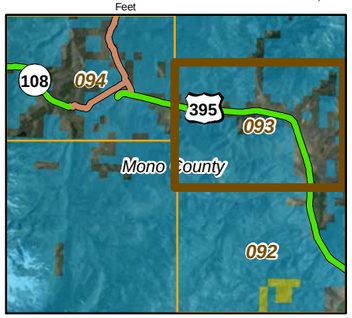

20260

08-24-11

Chambers Group Inc.

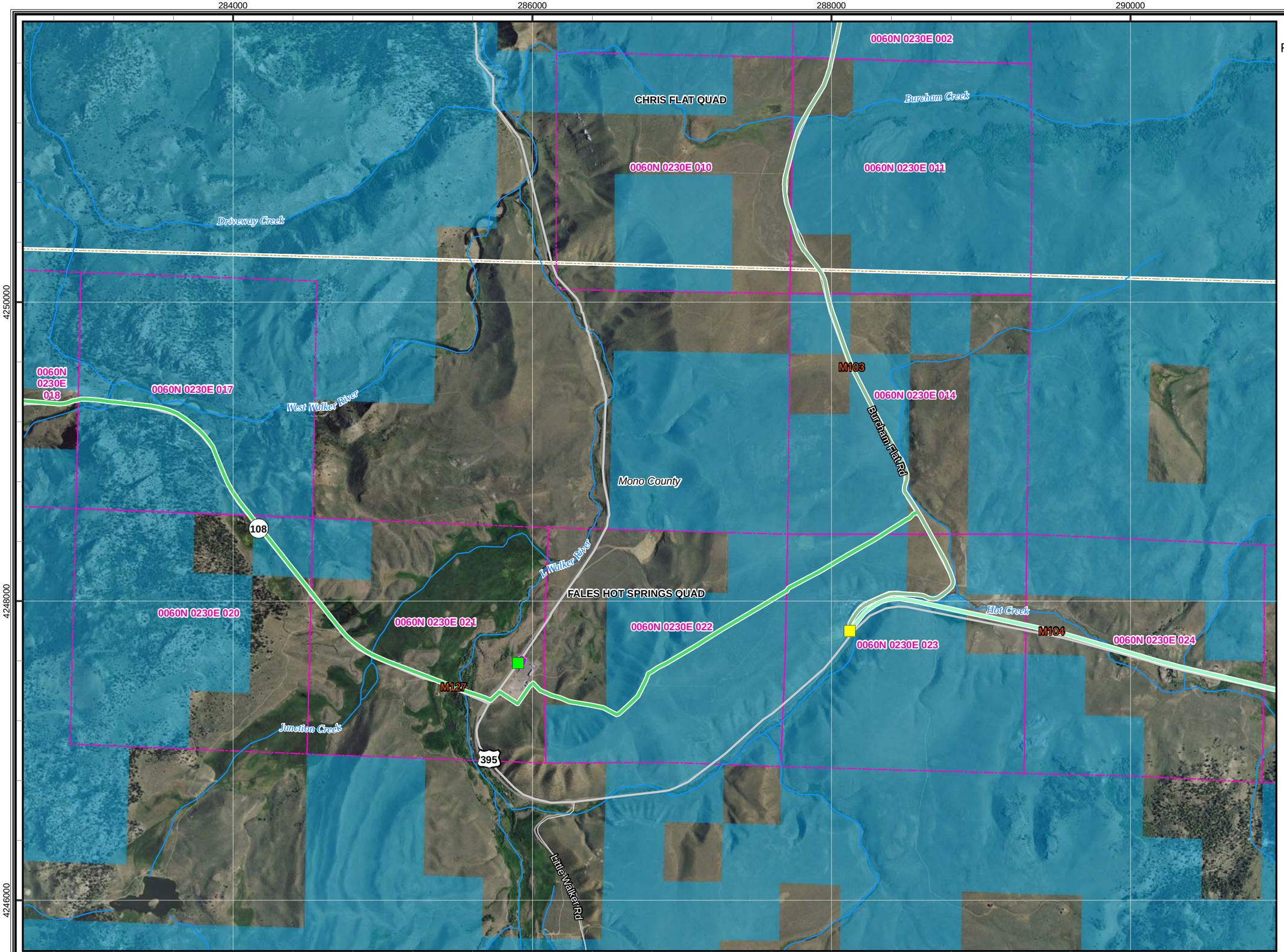

CBC Digital 395

R09-Mammoth Lakes to Coleville-094

Legend

- Proposed Node / Facility

Project Staging Site

- Staging Area
- Laydown
- Depot

Existing Facility

- Anchor
- POI
- Aerial Distribution Line
- Distribution Line

Land Agency

- DOD Land
- National Park Service
- BLM Land
- USFS Land
- Bureau of Indian Affairs
- State Land
- Local Government
- Desert Tortoise Critical Habitat

Mohave Ground Squirrel

Known Populations:

- Identified Core Areas
- Other Known Populations

Mohave Ground Squirrel Records

Incidental Observations

- Present

Regional Surveys

- Not Detected, Regional Surveys
- Present, Regional Surveys

Protocol Grids

- Not Detected, Protocol Grids
- Present, Protocol Grids
- Waterways
- USGS 7.5' Quad
- PLSS Index
- City Limit

0 500 1,000 2,000 3,000
Feet

1:24,000

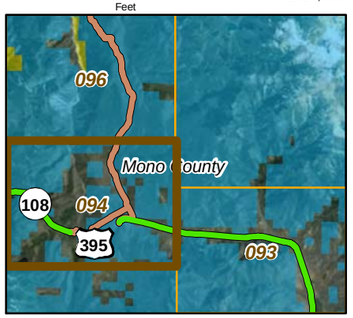

20260

08-24-11

Chambers Group Inc.

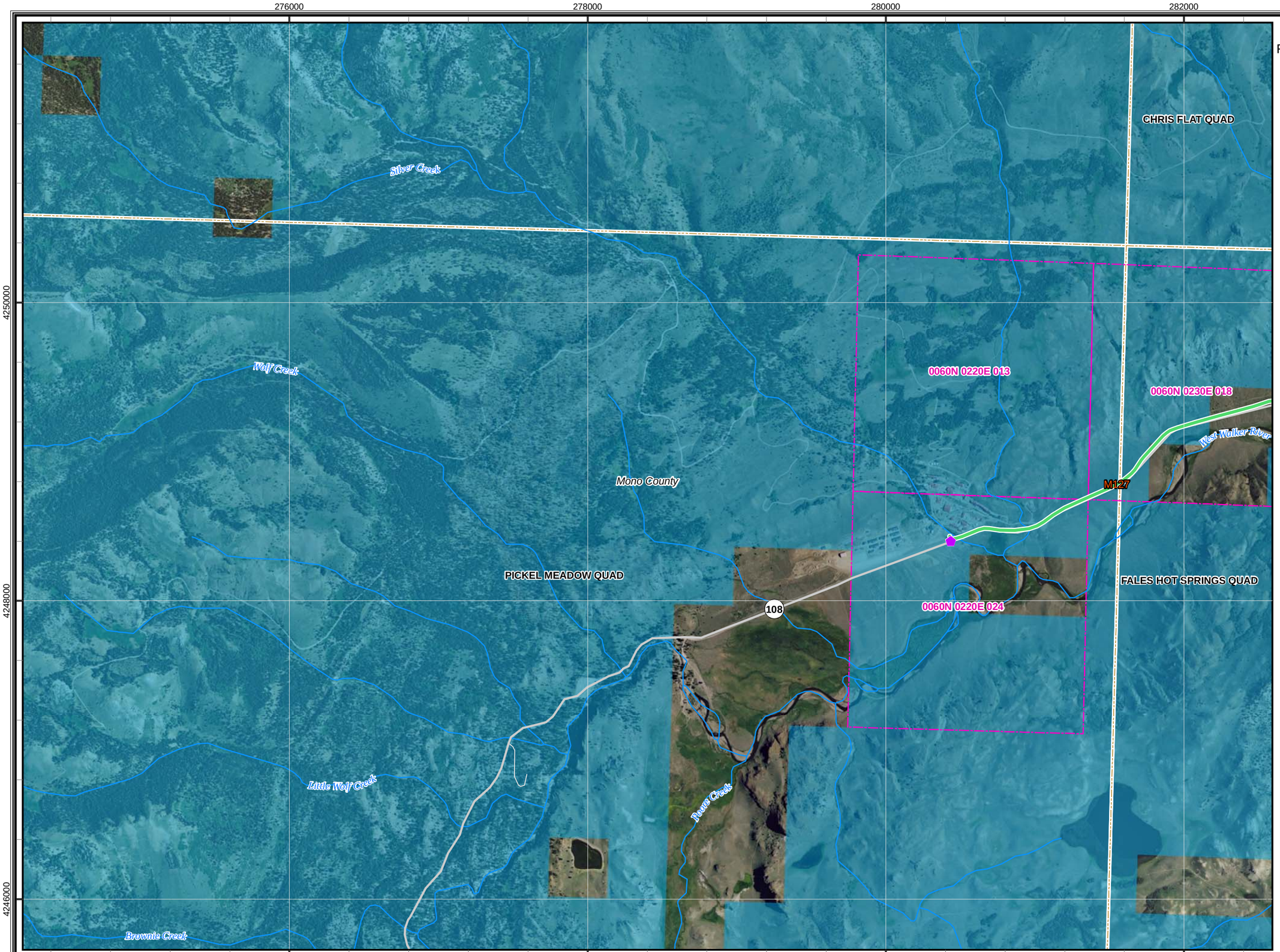

CBC Digital 395

R09-Mammoth Lakes to Coleville-095

Legend

- Proposed Node / Facility

Project Staging Site

- Staging Area
- Laydown
- Depot

Existing Facility

- Anchor
- POI
- Aerial Distribution Line
- Distribution Line

Land Agency

- DOD Land
- National Park Service
- BLM Land
- USFS Land
- Bureau of Indian Affairs
- State Land
- Local Government
- Desert Tortoise Critical Habitat

Mohave Ground Squirrel

Known Populations:

- Identified Core Areas
- Other Known Populations

Mohave Ground Squirrel Records

Incidental Observations

- Present

Regional Surveys

- Not Detected, Regional Surveys
- Present, Regional Surveys

Protocol Grids

- Not Detected, Protocol Grids
- Present, Protocol Grids
- Waterways
- USGS 7.5' Quad
- PLSS Index
- City Limit

0 500 1,000 2,000 3,000
Feet

1:24,000

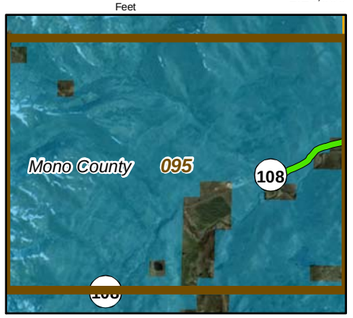

20260

08-24-11

Chambers Group Inc.

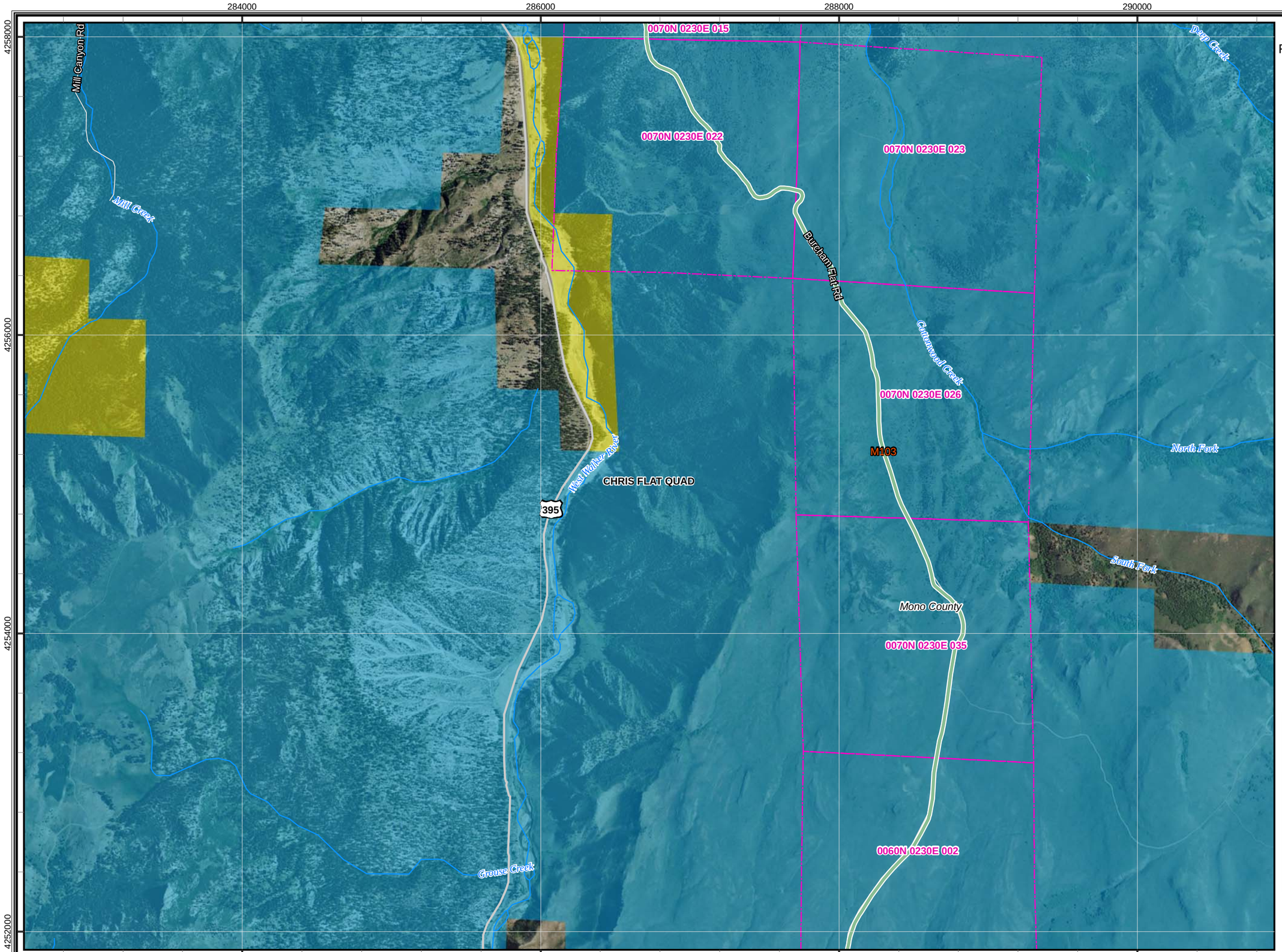

CBC Digital 395

R09-Mammoth Lakes to Coleville-096

Legend

- Proposed Node / Facility

Project Staging Site

- Staging Area
- Laydown
- Depot

Existing Facility

- Anchor
- POI
- Aerial Distribution Line
- Distribution Line

Land Agency

- DOD Land
- National Park Service
- BLM Land
- USFS Land
- Bureau of Indian Affairs
- State Land
- Local Government
- Desert Tortoise Critical Habitat

Mohave Ground Squirrel

Known Populations:

- Identified Core Areas
- Other Known Populations

Mohave Ground Squirrel Records

Incidental Observations

- Present

Regional Surveys

- Not Detected, Regional Surveys
- Present, Regional Surveys

Protocol Grids

- Not Detected, Protocol Grids
- Present, Protocol Grids
- Waterways
- USGS 7.5' Quad
- PLSS Index
- City Limit

0 500 1,000 2,000 3,000
Feet

1:24,000

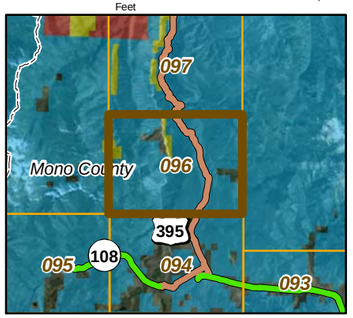

20260

08-24-11

Chambers Group Inc.

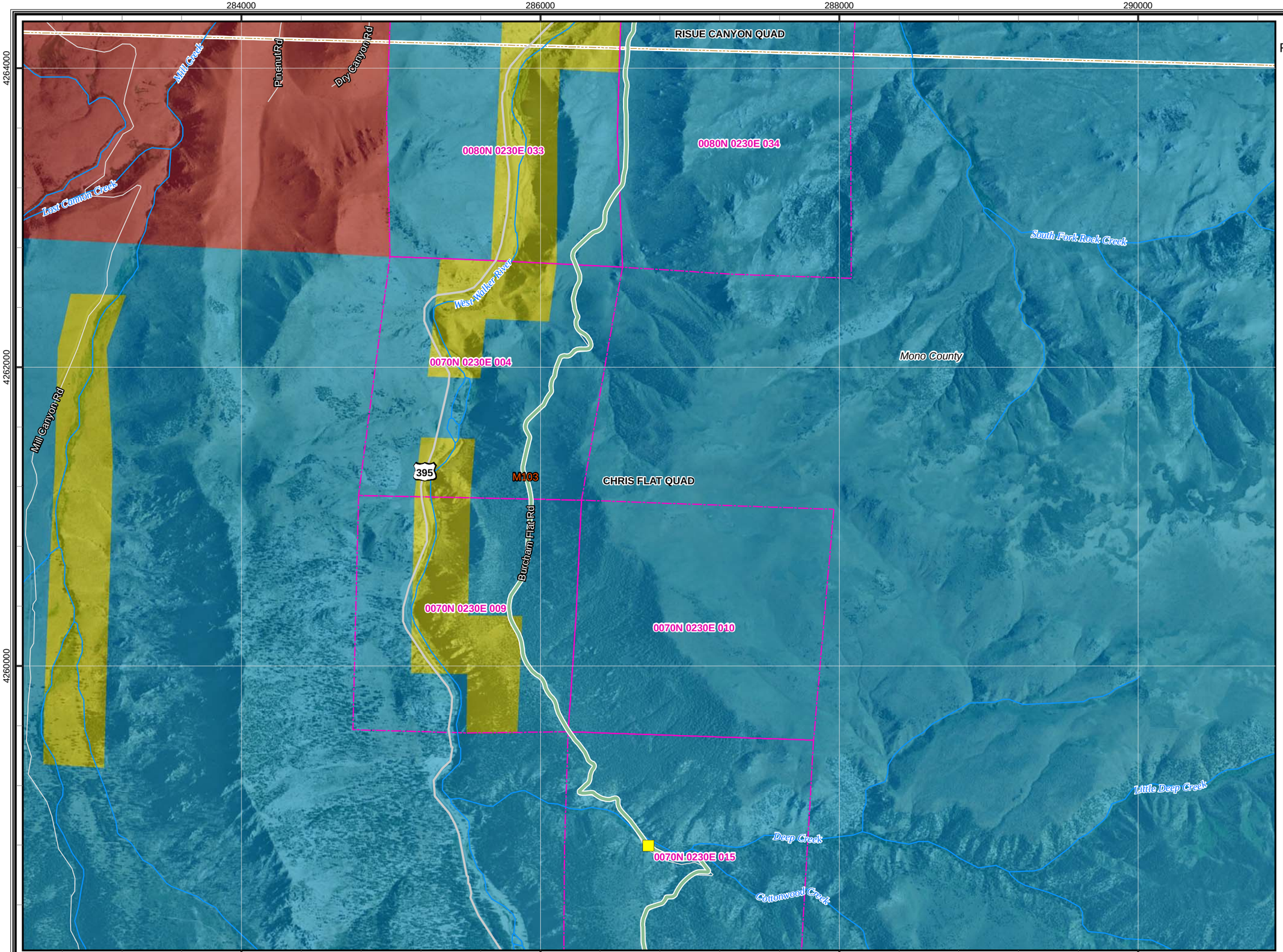

CBC Digital 395

R09-Mammoth Lakes to Coleville-097

Legend

- Proposed Node / Facility

Project Staging Site

- Staging Area
- Laydown
- Depot

Existing Facility

- Anchor
- POI
- Aerial Distribution Line
- Distribution Line

Land Agency

- DOD Land
- National Park Service
- BLM Land
- USFS Land
- Bureau of Indian Affairs
- State Land
- Local Government
- Desert Tortoise Critical Habitat

Mohave Ground Squirrel

Known Populations:

- Identified Core Areas
- Other Known Populations

Mohave Ground Squirrel Records

Incidental Observations

- Present

Regional Surveys

- Not Detected, Regional Surveys
- Present, Regional Surveys

Protocol Grids

- Not Detected, Protocol Grids
- Present, Protocol Grids
- Waterways
- USGS 7.5' Quad
- PLSS Index
- City Limit

0 500 1,000 2,000 3,000
Feet

1:24,000

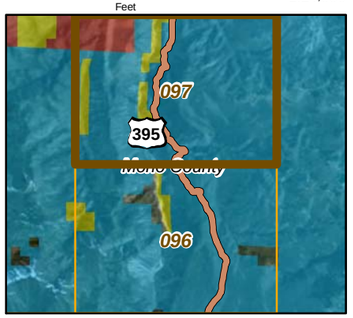

20260

08-24-11

Chambers Group Inc.

CBC Digital 395

R09-Mammoth Lakes to Coleville-098

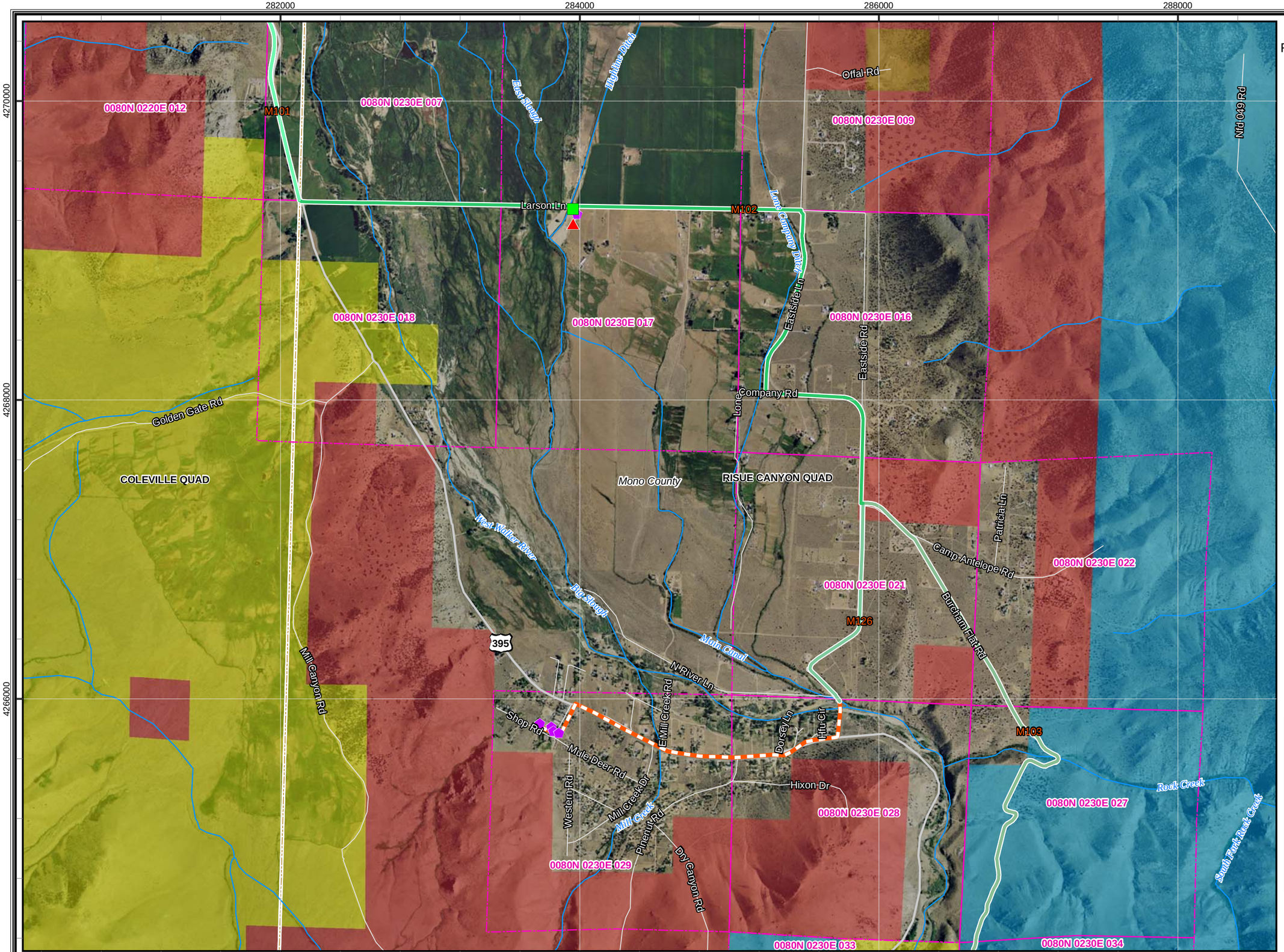

Legend

- Proposed Node / Facility

Project Staging Site

- Staging Area
- Laydown
- Depot

Existing Facility

- Anchor
- POI
- Aerial Distribution Line
- Distribution Line

Land Agency

- DOD Land
- National Park Service
- BLM Land
- USFS Land
- Bureau of Indian Affairs
- State Land
- Local Government
- Desert Tortoise Critical Habitat

Mohave Ground Squirrel

Known Populations:

- Identified Core Areas
- Other Known Populations

Mohave Ground Squirrel Records

Incidental Observations

- Present

Regional Surveys

- Not Detected, Regional Surveys
- Present, Regional Surveys

Protocol Grids

- Not Detected, Protocol Grids
- Present, Protocol Grids
- Waterways
- USGS 7.5' Quad
- PLSS Index
- City Limit

0 500 1,000 2,000 3,000 Feet

1:24,000

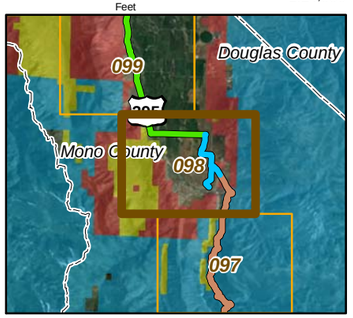

20260

08-24-11

Chambers Group Inc.

CBC Digital 395

R09-Mammoth Lakes to Coleville-099

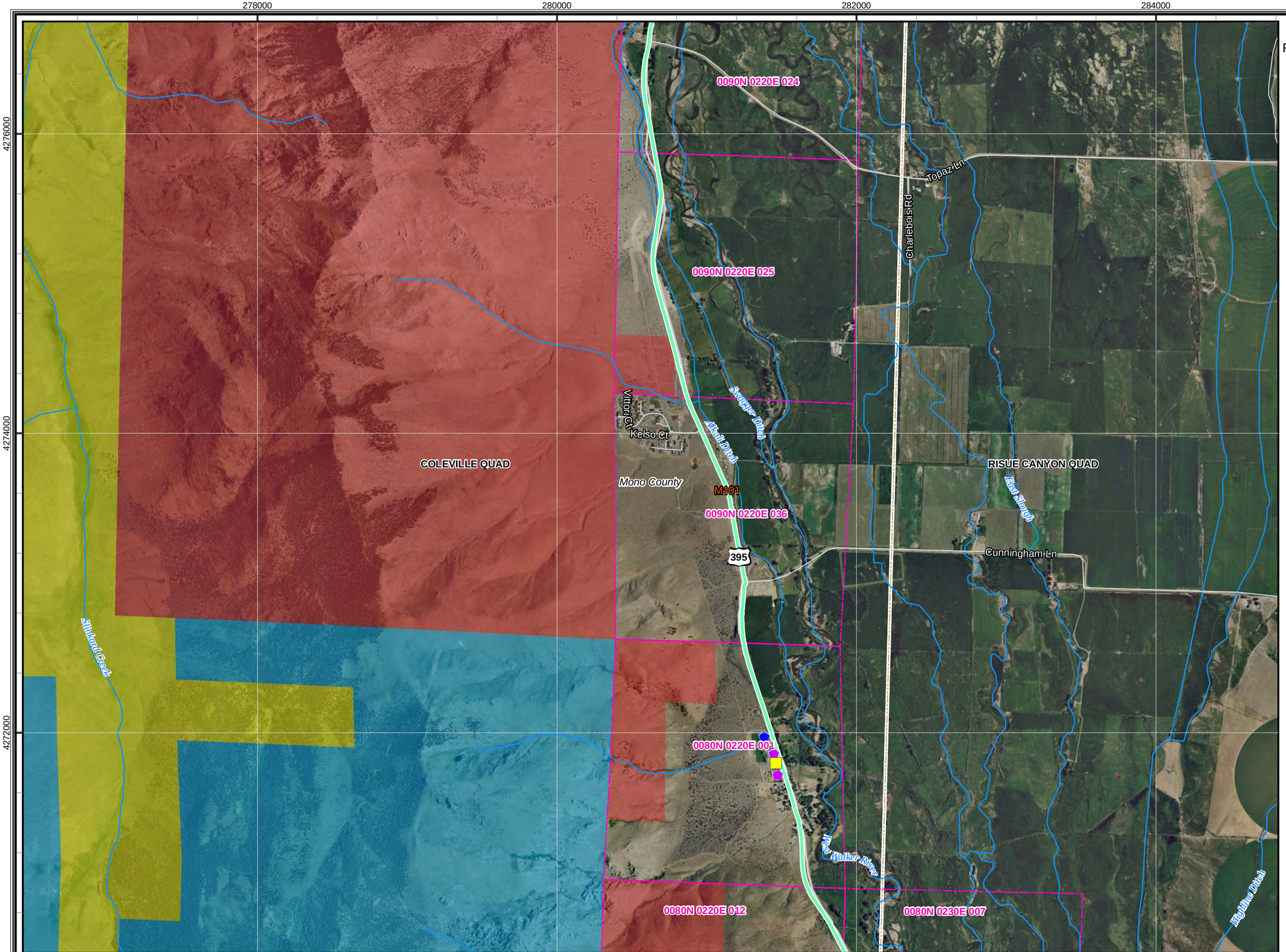

Legend

- Proposed Node / Facility

Project Staging Site

- Staging Area
- Laydown
- Depot

Existing Facility

- Anchor
- POI
- Aerial Distribution Line
- Distribution Line

Land Agency

- DOD Land
- National Park Service
- BLM Land
- USFS Land
- Bureau of Indian Affairs
- State Land
- Local Government
- Desert Tortoise Critical Habitat

Mohave Ground Squirrel

Known Populations:

- Identified Core Areas
- Other Known Populations

Mohave Ground Squirrel Records

Incidental Observations

- Present

Regional Surveys

- Not Detected, Regional Surveys
- Present, Regional Surveys

Protocol Grids

- Not Detected, Protocol Grids
- Present, Protocol Grids
- Waterways
- USGS 7.5' Quad
- PLSS Index
- City Limit

0 500 1,000 2,000 3,000
Feet

1:24,000

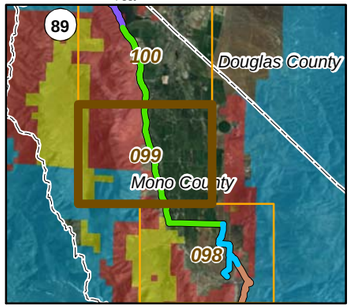

20260

08-24-11

Chambers Group Inc.

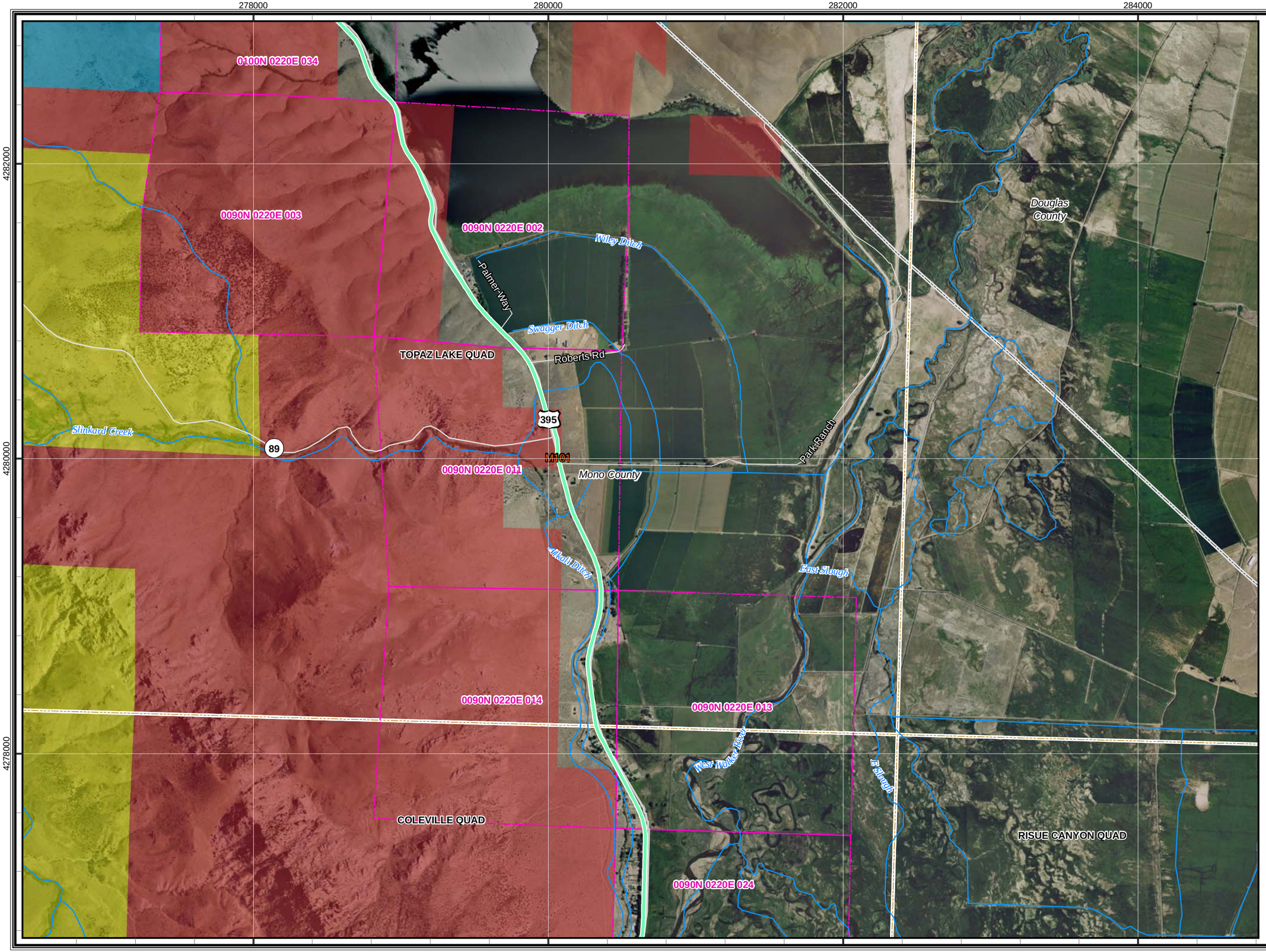

CBC Digital 395

R10-Coleville to Reno-100

Legend

- Proposed Node / Facility

Project Staging Site

- Staging Area
- Laydown
- Depot

Existing Facility

- Anchor
- POI
- Aerial Distribution Line
- Distribution Line

Land Agency

- DOD Land
- National Park Service
- BLM Land
- USFS Land
- Bureau of Indian Affairs
- State Land
- Local Government
- Desert Tortoise Critical Habitat

Mohave Ground Squirrel

Known Populations:

- Identified Core Areas
- Other Known Populations

Mohave Ground Squirrel Records

Incidental Observations

- Present

Regional Surveys

- Not Detected, Regional Surveys
- Present, Regional Surveys

Protocol Grids

- Not Detected, Protocol Grids
- Present, Protocol Grids
- Waterways
- USGS 7.5' Quad
- PLSS Index
- City Limit

0 500 1,000 2,000 3,000
Feet

1:24,000

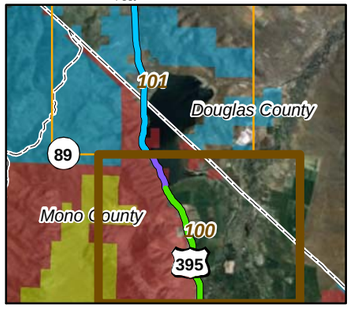

20260

08-24-11

Chambers Group Inc.

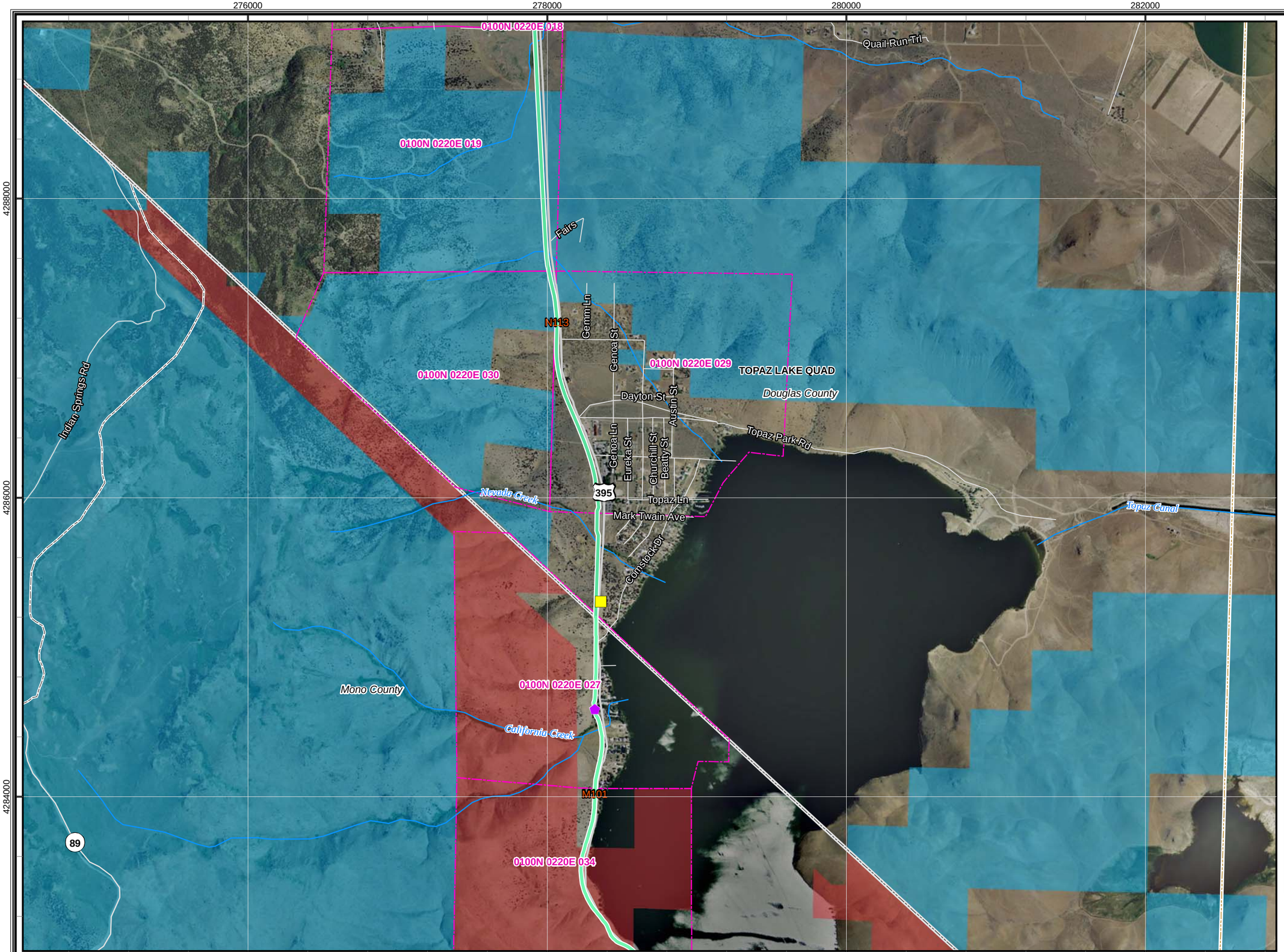

CBC Digital 395

R10-Coleville to Reno-101

Legend

- Proposed Node / Facility

Project Staging Site

- Staging Area
- Laydown
- Depot

Existing Facility

- Anchor
- POI
- Aerial Distribution Line
- Distribution Line

Land Agency

- DOD Land
- National Park Service
- BLM Land
- USFS Land
- Bureau of Indian Affairs
- State Land
- Local Government
- Desert Tortoise Critical Habitat

Mohave Ground Squirrel

Known Populations:

- Identified Core Areas
- Other Known Populations

Mohave Ground Squirrel Records

Incidental Observations

- Present

Regional Surveys

- Not Detected, Regional Surveys
- Present, Regional Surveys

Protocol Grids

- Not Detected, Protocol Grids
- Present, Protocol Grids
- Waterways
- USGS 7.5' Quad
- PLSS Index
- City Limit

0 500 1,000 2,000 3,000
Feet

1:24,000

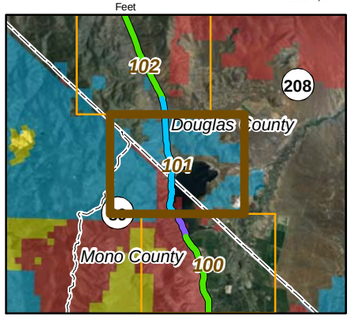

20260

08-24-11

Chambers Group Inc.

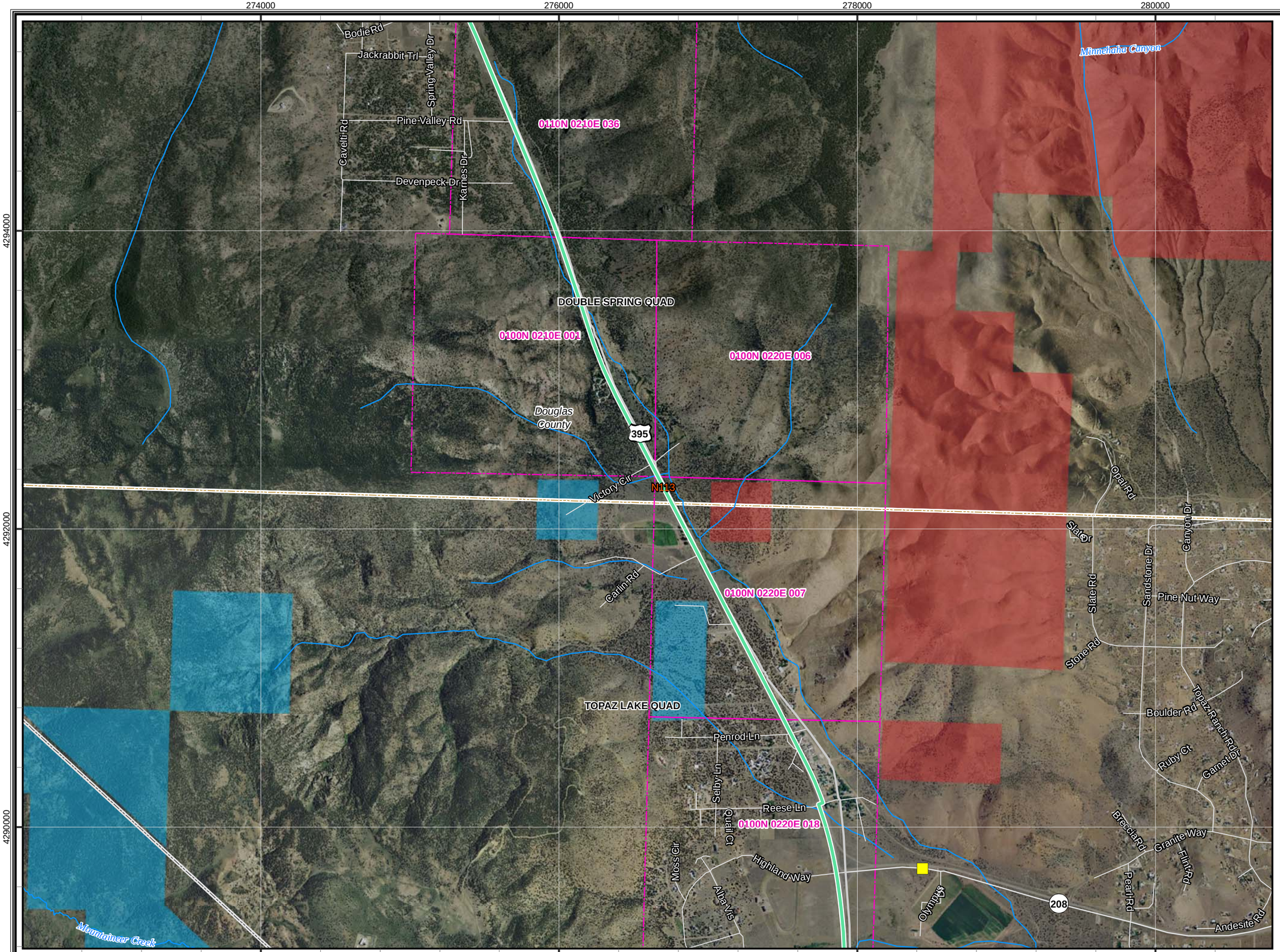

CBC Digital 395

R10-Coleville to Reno-102

Legend

- Proposed Node / Facility

Project Staging Site

- Staging Area
- Laydown
- Depot

Existing Facility

- Anchor
- POI
- Aerial Distribution Line
- Distribution Line

Land Agency

- DOD Land
- National Park Service
- BLM Land
- USFS Land
- Bureau of Indian Affairs
- State Land
- Local Government
- Desert Tortoise Critical Habitat

Mohave Ground Squirrel

Known Populations:

- Identified Core Areas
- Other Known Populations

Mohave Ground Squirrel Records

Incidental Observations

- Present

Regional Surveys

- Not Detected, Regional Surveys
- Present, Regional Surveys

Protocol Grids

- Not Detected, Protocol Grids
- Present, Protocol Grids
- Waterways
- USGS 7.5' Quad
- PLSS Index
- City Limit

0 500 1,000 2,000 3,000
Feet

1:24,000

20260

08-24-11

Chambers Group Inc.

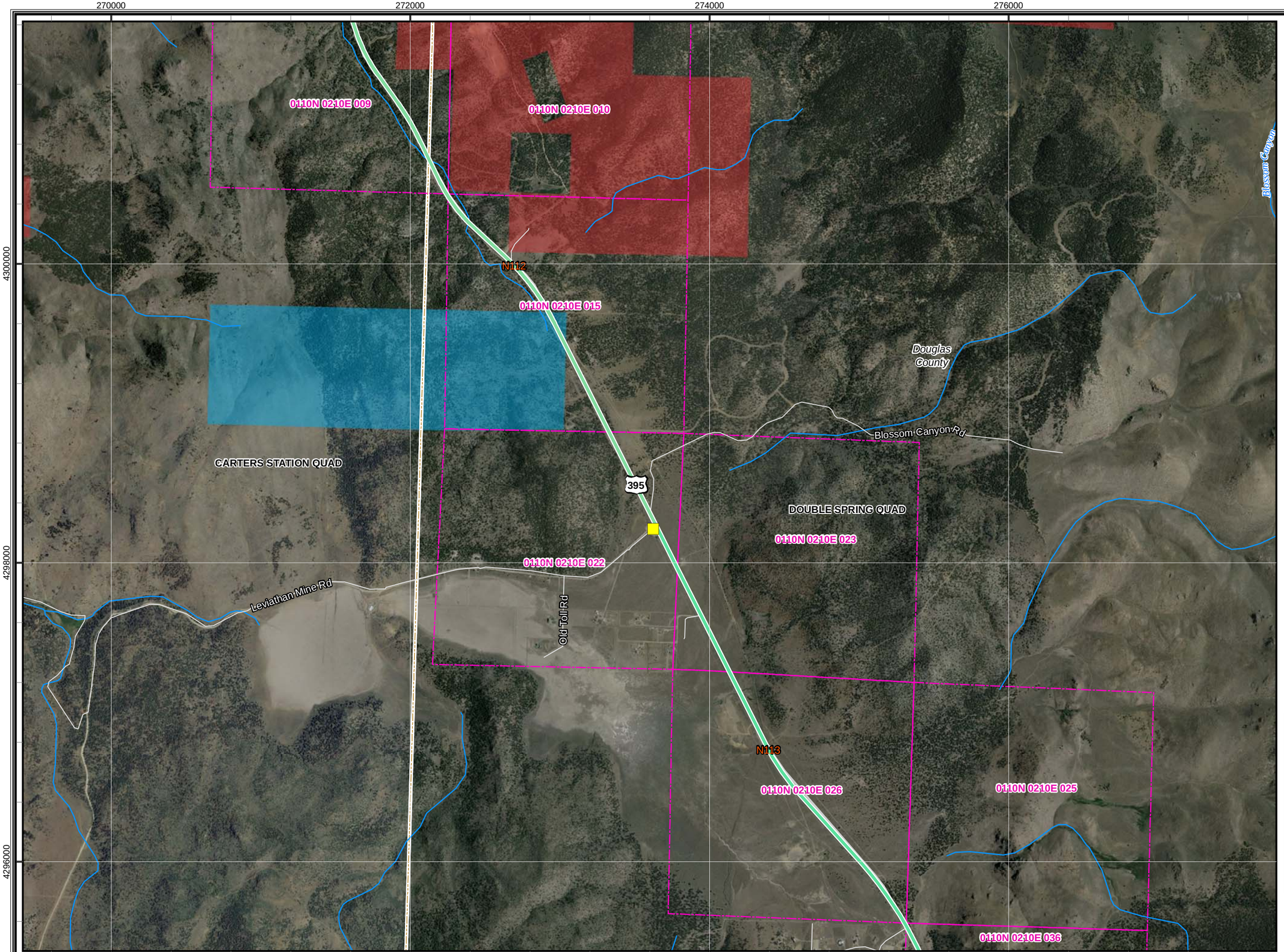

CBC Digital 395

R10-Coleville to Reno-103

Legend

- Proposed Node / Facility

Project Staging Site

- Staging Area
- Laydown
- Depot

Existing Facility

- Anchor
- POI
- Aerial Distribution Line
- Distribution Line

Land Agency

- DOD Land
- National Park Service
- BLM Land
- USFS Land
- Bureau of Indian Affairs
- State Land
- Local Government
- Desert Tortoise Critical Habitat

Mohave Ground Squirrel

Known Populations:

- Identified Core Areas
- Other Known Populations

Mohave Ground Squirrel Records

Incidental Observations

- Present

Regional Surveys

- Not Detected, Regional Surveys
- Present, Regional Surveys

Protocol Grids

- Not Detected, Protocol Grids
- Present, Protocol Grids
- Waterways
- USGS 7.5' Quad
- PLSS Index
- City Limit

0 500 1,000 2,000 3,000
Feet

1:24,000

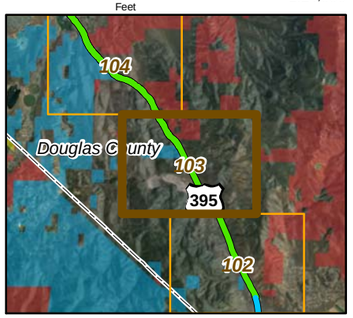

20260

08-24-11

Chambers Group Inc.

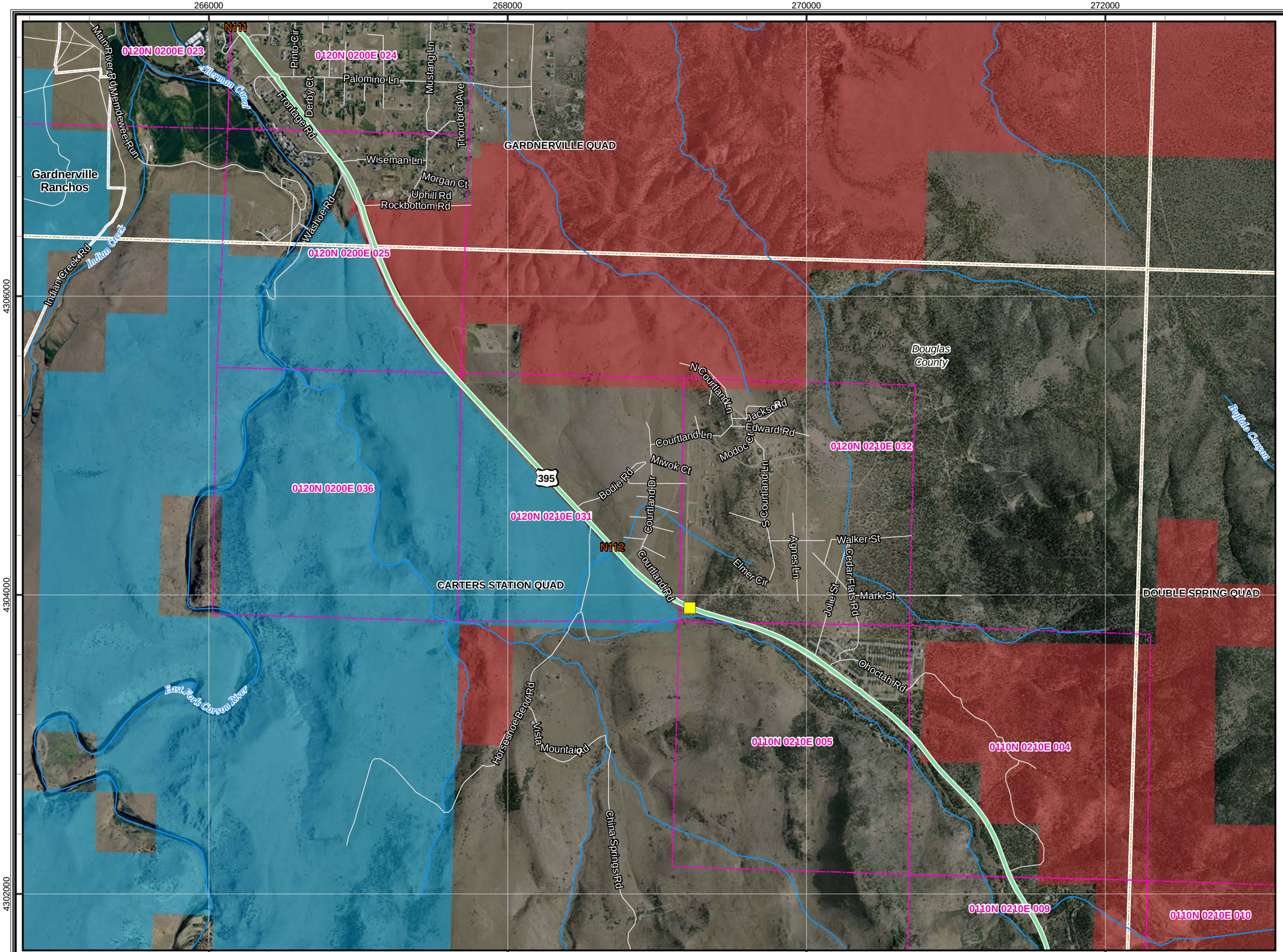

CBC Digital 395

R10-Coleville to Reno-104

Legend

- Proposed Node / Facility

Project Staging Site

- Staging Area
- Laydown
- Depot

Existing Facility

- Anchor
- POI
- Aerial Distribution Line
- Distribution Line

Land Agency

- DOD Land
- National Park Service
- BLM Land
- USFS Land
- Bureau of Indian Affairs
- State Land
- Local Government
- Desert Tortoise Critical Habitat

Mohave Ground Squirrel

Known Populations:

- Identified Core Areas
- Other Known Populations

Mohave Ground Squirrel Records

Incidental Observations

- Present

Regional Surveys

- Not Detected, Regional Surveys
- Present, Regional Surveys

Protocol Grids

- Not Detected, Protocol Grids
- Present, Protocol Grids
- Waterways
- USGS 7.5' Quad
- PLSS Index
- City Limit

0 500 1,000 2,000 3,000
Feet

1:24,000

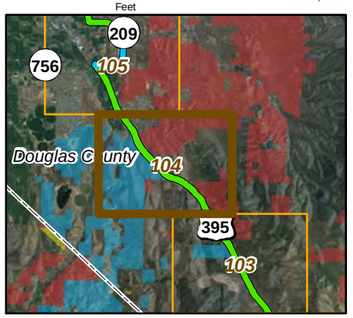

20260

08-24-11

Chambers Group Inc.

CBC Digital 395

R10-Coleville to Reno-105

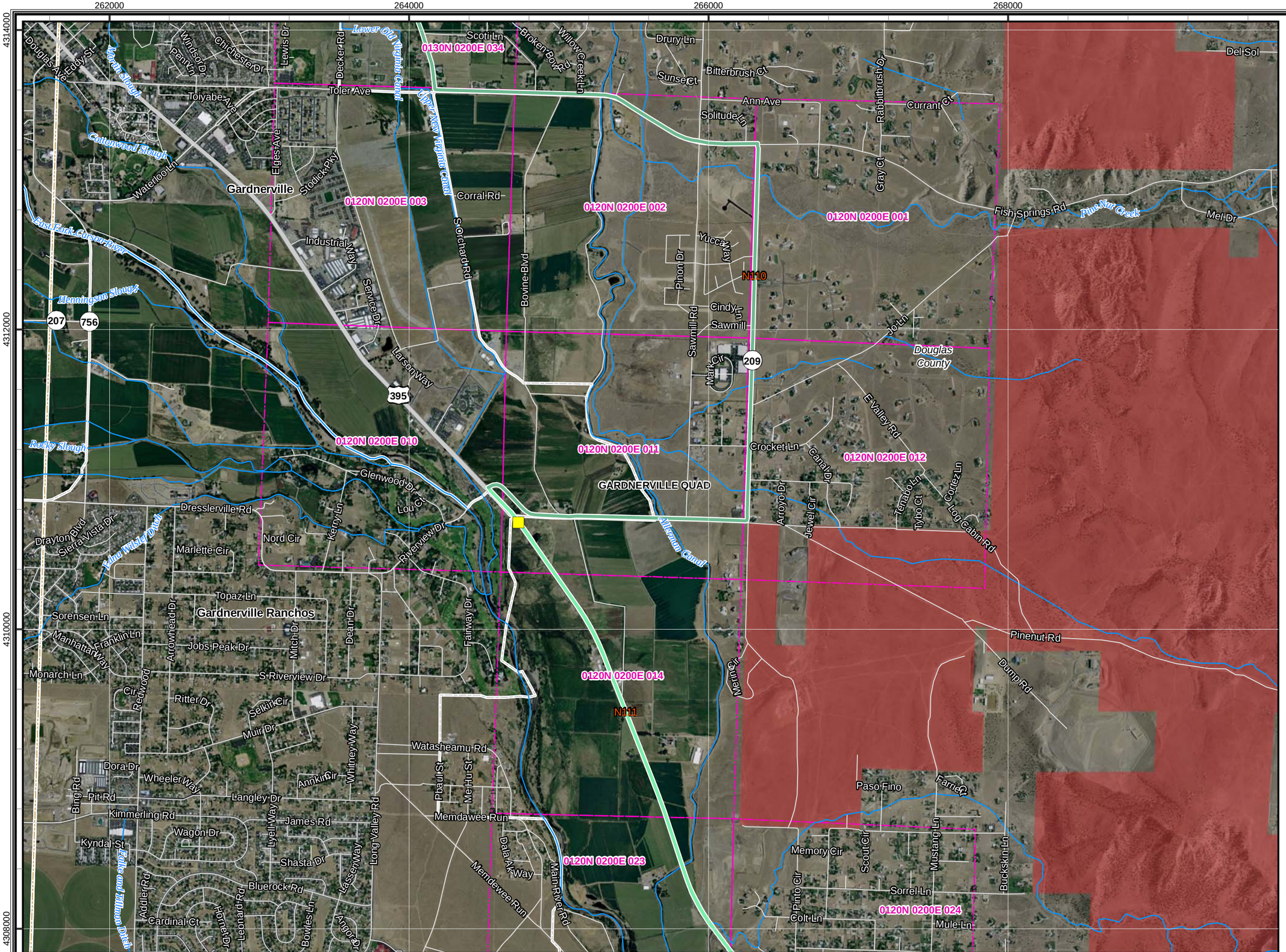

Legend

- Proposed Node / Facility

Project Staging Site

- Staging Area
- Laydown
- Depot

Existing Facility

- Anchor
- POI
- Aerial Distribution Line
- Distribution Line

Land Agency

- DOD Land
- National Park Service
- BLM Land
- USFS Land
- Bureau of Indian Affairs
- State Land
- Local Government
- Desert Tortoise Critical Habitat

Mohave Ground Squirrel

Known Populations:

- Identified Core Areas
- Other Known Populations

Mohave Ground Squirrel Records

Incidental Observations

- Present

Regional Surveys

- Not Detected, Regional Surveys
- Present, Regional Surveys

Protocol Grids

- Not Detected, Protocol Grids
- Present, Protocol Grids
- Waterways
- USGS 7.5' Quad
- PLSS Index
- City Limit

0 500 1,000 2,000 3,000

Feet

1:24,000

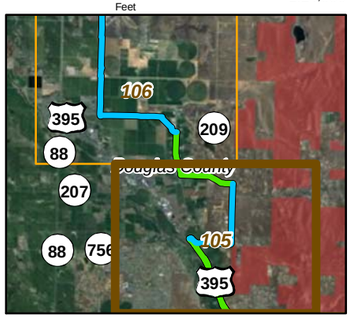

20260

08-24-11

Chambers Group Inc.

CBC Digital 395

R10-Coleville to Reno-106

Legend

- Proposed Node / Facility

Project Staging Site

- Staging Area
- Laydown
- Depot

Existing Facility

- Anchor
- POI
- Aerial Distribution Line
- Distribution Line

Land Agency

- DOD Land
- National Park Service
- BLM Land
- USFS Land
- Bureau of Indian Affairs
- State Land
- Local Government
- Desert Tortoise Critical Habitat

Mohave Ground Squirrel

Known Populations:

- Identified Core Areas
- Other Known Populations

Mohave Ground Squirrel Records

Incidental Observations

- Present

Regional Surveys

- Not Detected, Regional Surveys
- Present, Regional Surveys

Protocol Grids

- Not Detected, Protocol Grids
- Present, Protocol Grids
- Waterways
- USGS 7.5' Quad
- PLSS Index
- City Limit

0 500 1,000 2,000 3,000

Feet

1:24,000

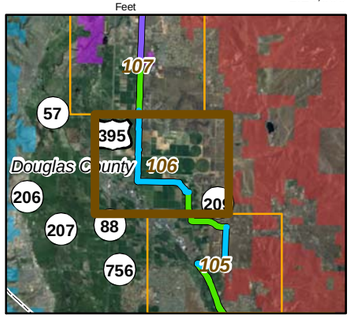

20260

08-24-11

Chambers Group Inc.

CBC Digital 395

R10-Coleville to Reno-107

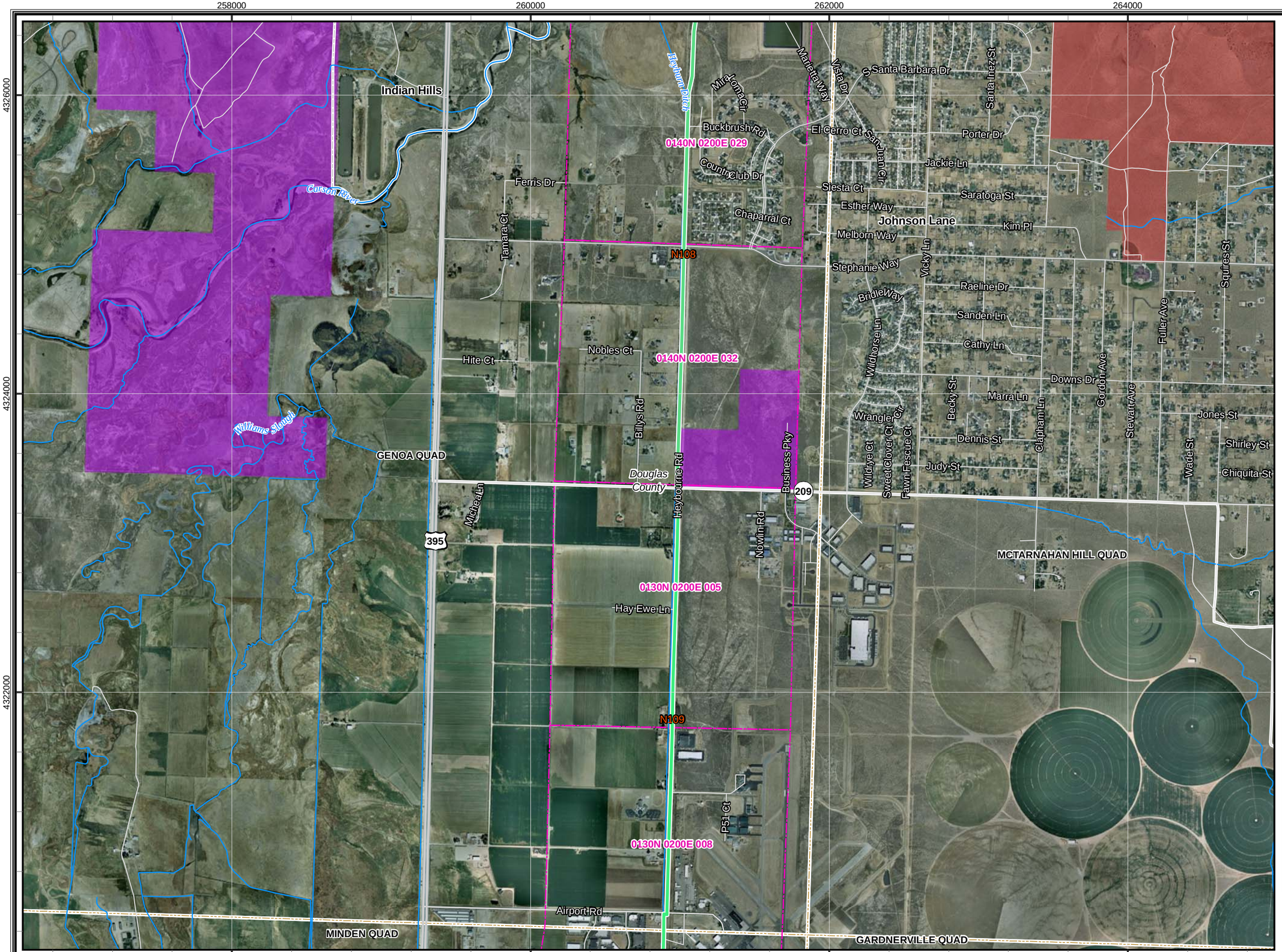

Legend

- Proposed Node / Facility

Project Staging Site

- Staging Area
- Laydown
- Depot

Existing Facility

- Anchor
- POI
- Aerial Distribution Line
- Distribution Line

Land Agency

- DOD Land
- National Park Service
- BLM Land
- USFS Land
- Bureau of Indian Affairs
- State Land
- Local Government
- Desert Tortoise Critical Habitat

Mohave Ground Squirrel

Known Populations:

- Identified Core Areas
- Other Known Populations

Mohave Ground Squirrel Records

Incidental Observations

- Present

Regional Surveys

- Not Detected, Regional Surveys
- Present, Regional Surveys

Protocol Grids

- Not Detected, Protocol Grids
- Present, Protocol Grids
- Waterways
- USGS 7.5' Quad
- PLSS Index
- City Limit

0 500 1,000 2,000 3,000
Feet

1:24,000

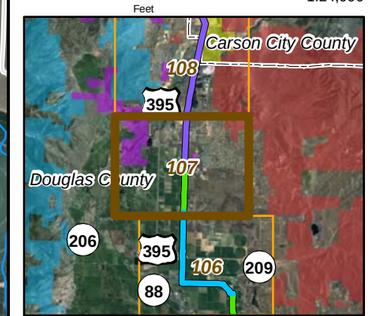

20260

08-24-11

Chambers Group Inc.

CBC Digital 395

R10-Coleville to Reno-108

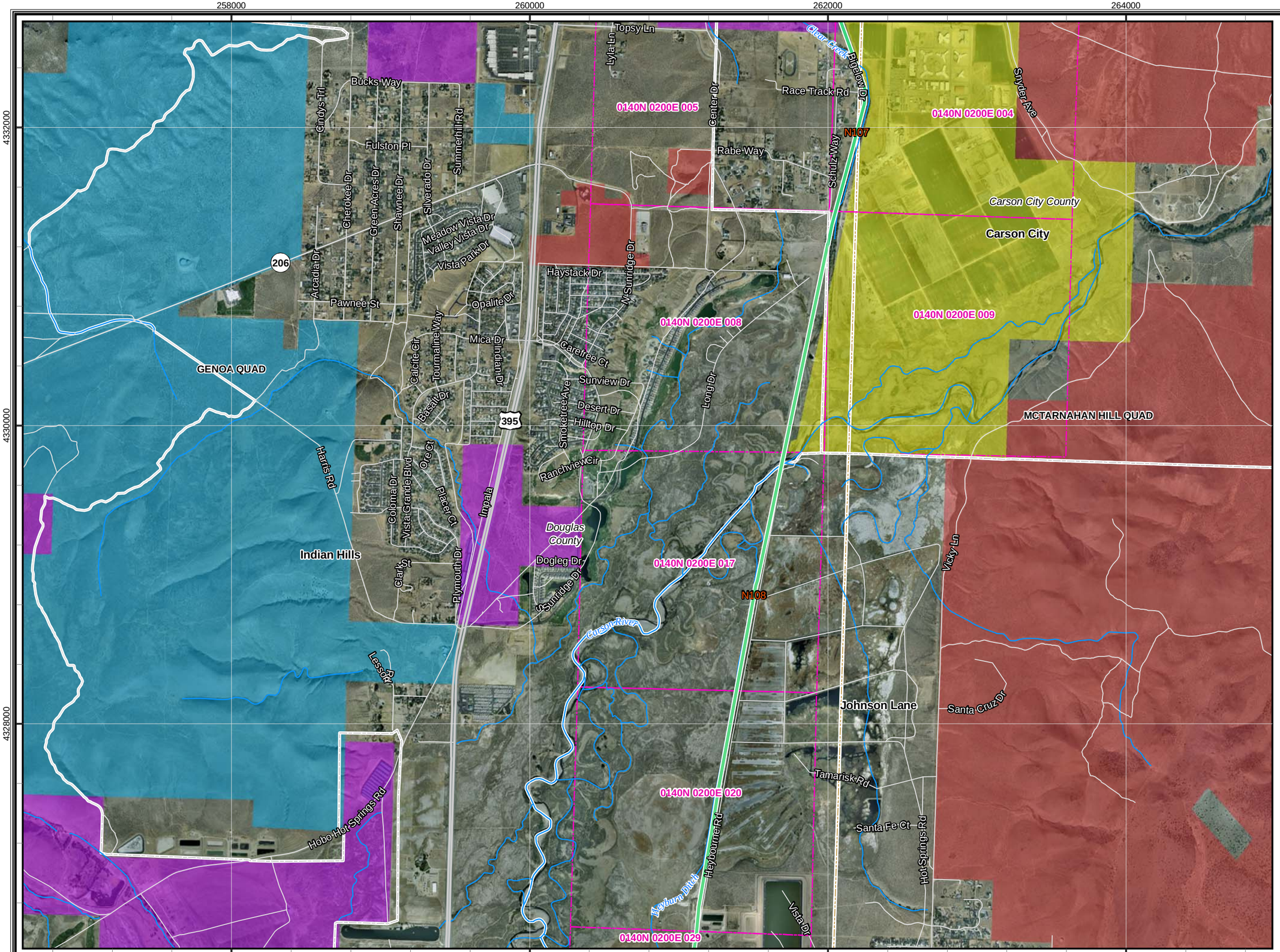

Legend

- Proposed Node / Facility

Project Staging Site

- Staging Area
- Laydown
- Depot

Existing Facility

- Anchor
- POI
- Aerial Distribution Line
- Distribution Line

Land Agency

- DOD Land
- National Park Service
- BLM Land
- USFS Land
- Bureau of Indian Affairs
- State Land
- Local Government
- Desert Tortoise Critical Habitat

Mohave Ground Squirrel

Known Populations:

- Identified Core Areas
- Other Known Populations

Mohave Ground Squirrel Records

Incidental Observations

- Present

Regional Surveys

- Not Detected, Regional Surveys
- Present, Regional Surveys

Protocol Grids

- Not Detected, Protocol Grids
- Present, Protocol Grids
- Waterways
- USGS 7.5' Quad
- PLSS Index
- City Limit

0 500 1,000 2,000 3,000
Feet

1:24,000

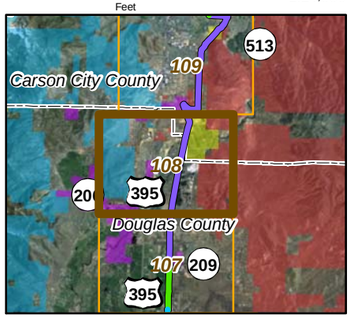

20260

08-24-11

Chambers Group Inc.

CBC Digital 395

R10-Coleville to Reno-109

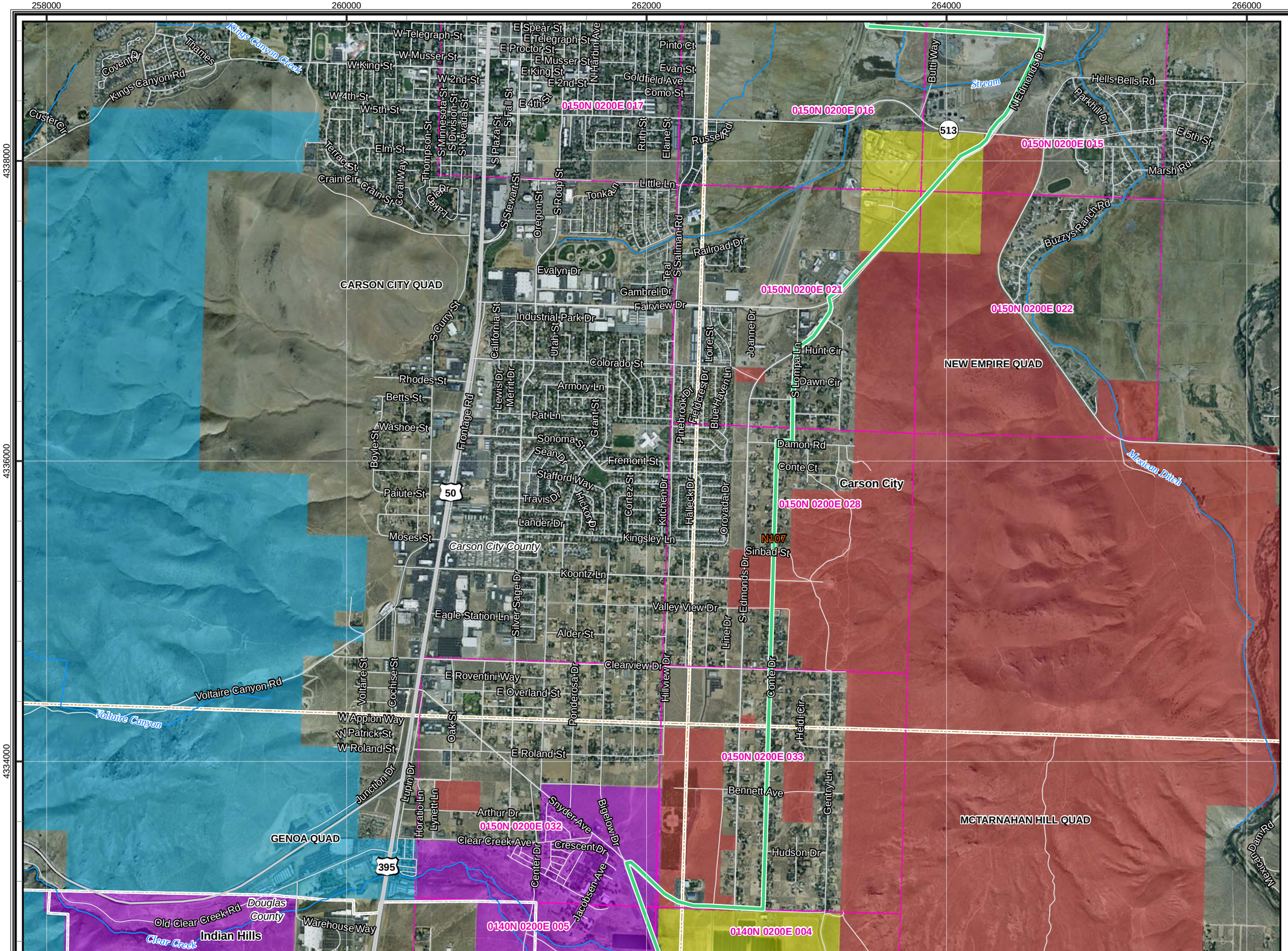

Legend

- Proposed Node / Facility

Project Staging Site

- Staging Area
- Laydown
- Depot

Existing Facility

- Anchor
- POI
- Aerial Distribution Line
- Distribution Line

Land Agency

- DOD Land
- National Park Service
- BLM Land
- USFS Land
- Bureau of Indian Affairs
- State Land
- Local Government
- Desert Tortoise Critical Habitat

Mohave Ground Squirrel

Known Populations:

- Identified Core Areas
- Other Known Populations

Mohave Ground Squirrel Records

Incidental Observations

- Present

Regional Surveys

- Not Detected, Regional Surveys
- Present, Regional Surveys

Protocol Grids

- Not Detected, Protocol Grids
- Present, Protocol Grids
- Waterways
- USGS 7.5' Quad
- PLSS Index
- City Limit

0 500 1,000 2,000 3,000
Feet

1:24,000

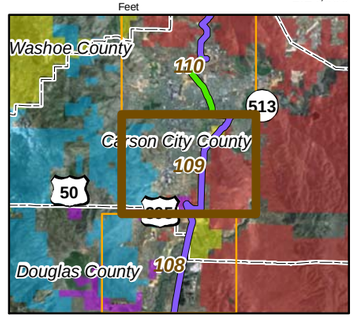

20260

08-24-11

Chambers Group Inc.

CBC Digital 395

R10-Coleville to Reno-110

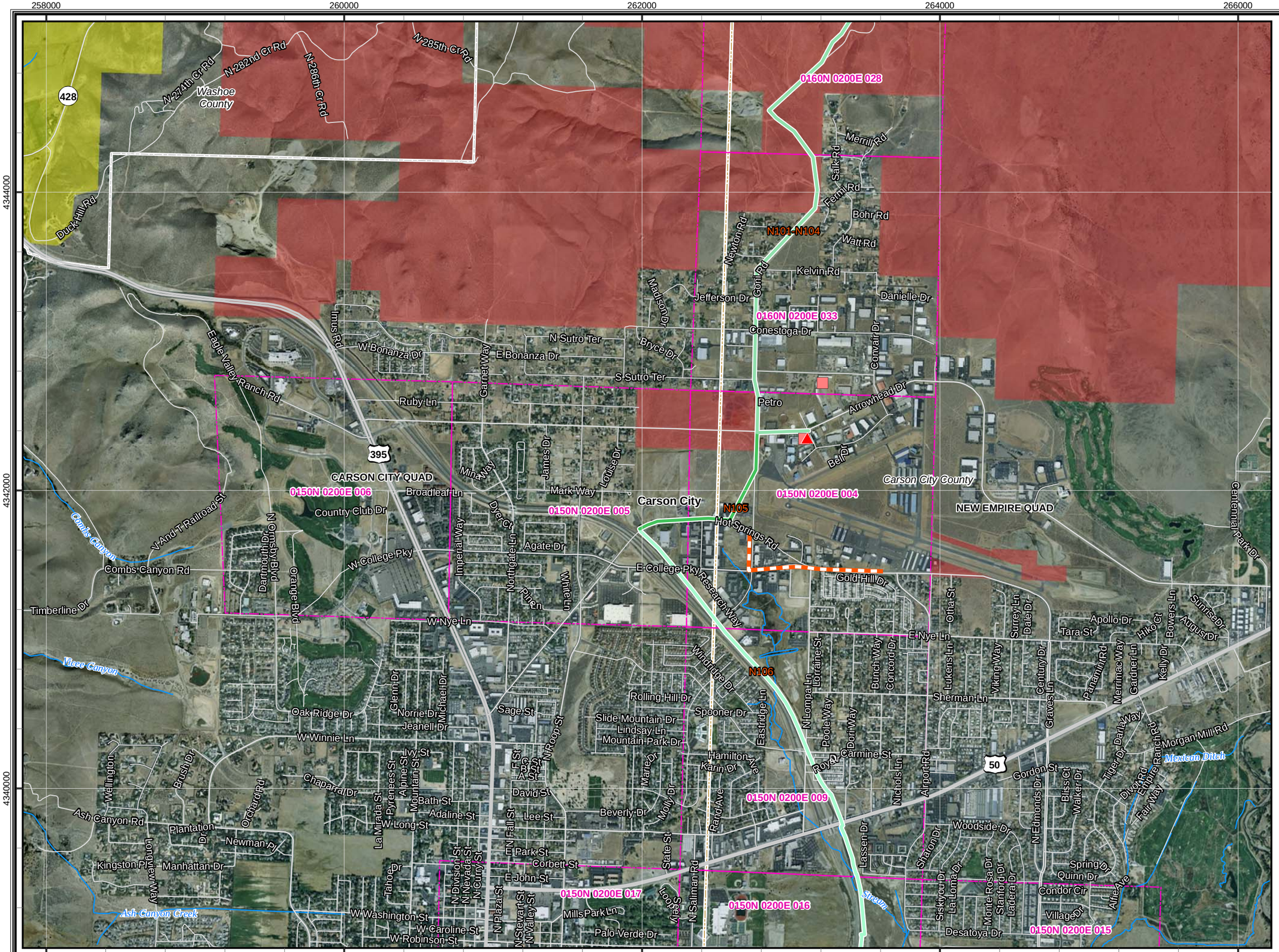

Legend

- Proposed Node / Facility

Project Staging Site

- Staging Area
- Laydown
- Depot

Existing Facility

- Anchor
- POI
- Aerial Distribution Line
- Distribution Line

Land Agency

- DOD Land
- National Park Service
- BLM Land
- USFS Land
- Bureau of Indian Affairs
- State Land
- Local Government
- Desert Tortoise Critical Habitat

Mohave Ground Squirrel

Known Populations:

- Identified Core Areas
- Other Known Populations

Mohave Ground Squirrel Records

Incidental Observations

- Present

Regional Surveys

- Not Detected, Regional Surveys
- Present, Regional Surveys

Protocol Grids

- Not Detected, Protocol Grids
- Present, Protocol Grids
- Waterways
- USGS 7.5' Quad
- PLSS Index
- City Limit

0 500 1,000 2,000 3,000
Feet

1:24,000

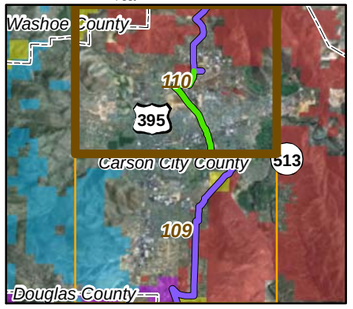

20260

08-24-11

Chambers Group Inc.

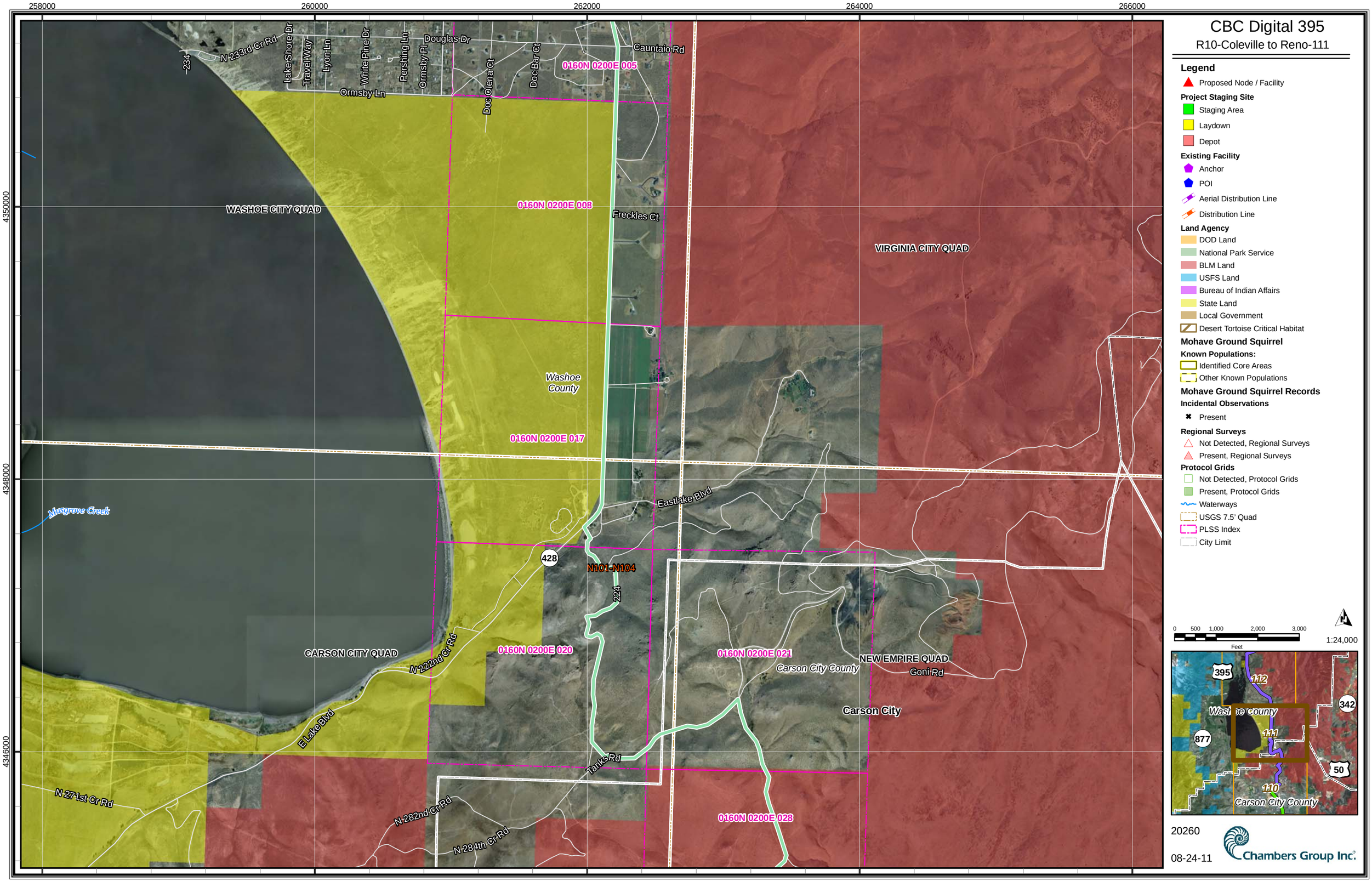
258000
260000
262000
264000
266000
4350000
4348000
4346000
N 233rd Cr Rd
234
Lake Shore Dr
Travel Way
Lyon Ln
White Pine Dr
Pershing Ln
Ormsby Pl
Douglas Dr
Doc Olena Ct
Doc Bar Ct
Cauntaio Rd
0160N 0200E 005
Ormsby Ln
WASHOE CITY QUAD
0160N 0200E 008
Freckles Ct
VIRGINIA CITY QUAD
Washoe County
0160N 0200E 017
Musgrove Creek
Eastlake Blvd
428
N101-N104
224
CARSON CITY QUAD
N 222nd Cr Rd
0160N 0200E 020
0160N 0200E 021
Carson City County
NEW EMPIRE QUAD
Goni Rd
Carson City
E Lake Blvd
Tanks Rd
N 271st Cr Rd
N 282nd Cr Rd
N 284th Cr Rd
0160N 0200E 028
CBC Digital 395
R10-Coleville to Reno-111
Legend
Proposed Node / Facility
Project Staging Site
Staging Area
Laydown
Depot
Existing Facility
Anchor
POI
Aerial Distribution Line
Distribution Line
Land Agency
DOD Land
National Park Service
BLM Land
USFS Land
Bureau of Indian Affairs
State Land
Local Government
Desert Tortoise Critical Habitat
Mohave Ground Squirrel
Known Populations:
Identified Core Areas
Other Known Populations
Mohave Ground Squirrel Records
Incidental Observations
Present
Regional Surveys
Not Detected, Regional Surveys
Present, Regional Surveys
Protocol Grids
Not Detected, Protocol Grids
Present, Protocol Grids
Waterways
USGS 7.5' Quad
PLSS Index
City Limit
0 500 1,000 2,000 3,000
Feet
1:24,000
395
112
342
Washoe County
877
111
50
110
Carson City County
20260
08-24-11
Chambers Group Inc.

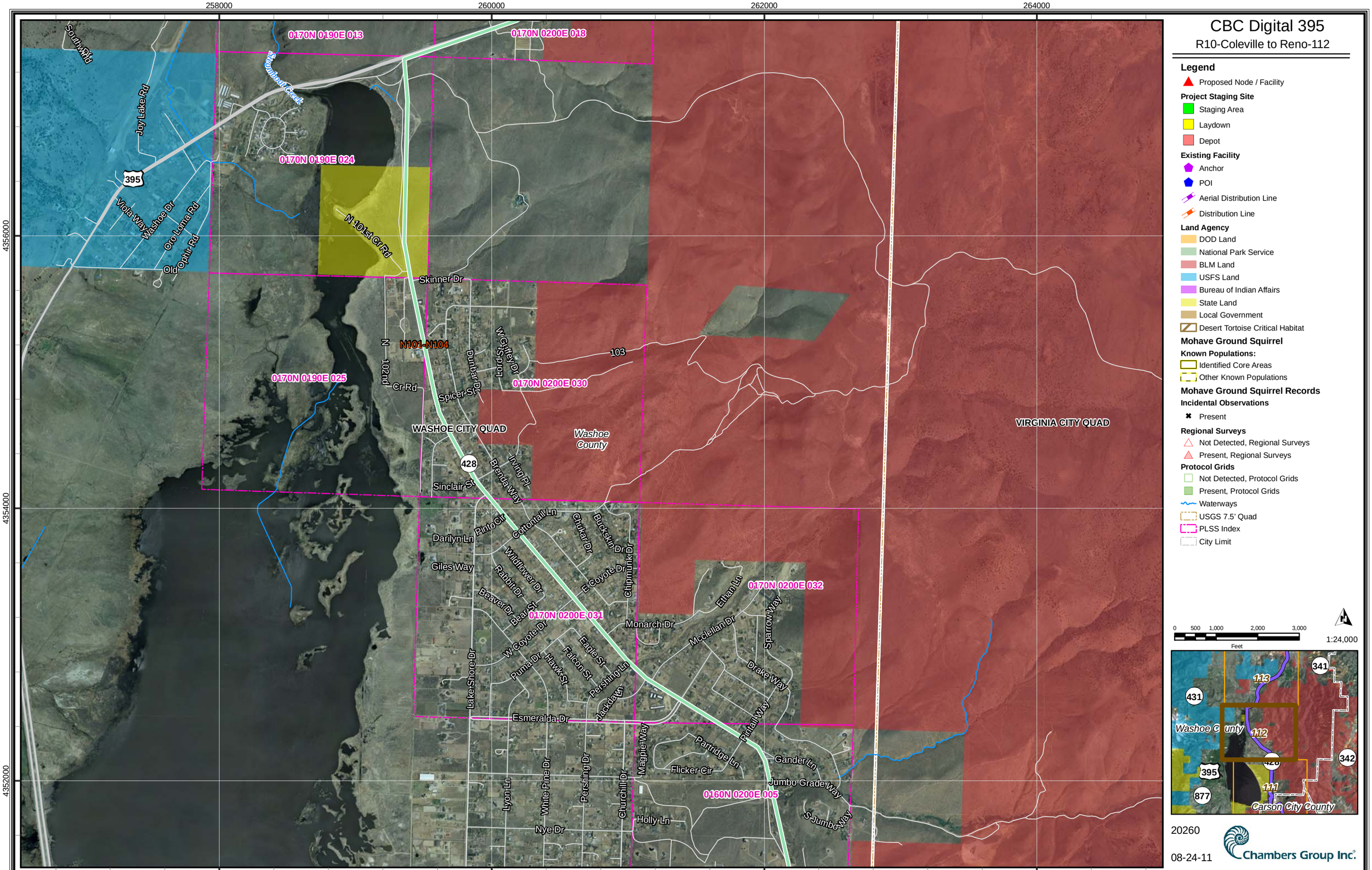

CBC Digital 395
R10-Coleville to Reno-112
Legend
Proposed Node / Facility
Project Staging Site
Staging Area
Laydown
Depot
Existing Facility
Anchor
POI
Aerial Distribution Line
Distribution Line
Land Agency
DOD Land
National Park Service
BLM Land
USFS Land
Bureau of Indian Affairs
State Land
Local Government
Desert Tortoise Critical Habitat
Mohave Ground Squirrel
Known Populations:
Identified Core Areas
Other Known Populations
Mohave Ground Squirrel Records
Incidental Observations
Present
Regional Surveys
Not Detected, Regional Surveys
Present, Regional Surveys
Protocol Grids
Not Detected, Protocol Grids
Present, Protocol Grids
Waterways
USGS 7.5' Quad
PLSS Index
City Limit
0 500 1,000 2,000 3,000
Feet
1:24,000
Washoe County
Carson City County
20260
08-24-11
Chambers Group Inc.
258000
260000
262000
264000
4356000
4354000
4352000
0170N 0190E 013
0170N 0200E 018
0170N 0190E 024
0170N 0190E 025
0170N 0200E 030
0170N 0200E 031
0170N 0200E 032
0160N 0200E 005
N101-N104
WASHOE CITY QUAD
VIRGINIA CITY QUAD
Washoe County
Steamboat Creek
Joy Lake Rd
Viola Way
Washoe Dr
Oro Loma Rd
Ophir Rd
Old
N 101st Cr Rd
Skinner Dr
N 102nd Cr Rd
Spicer St
Dunbar Dr
W Guffey Dr
Lord St
103
Sinclair St
Brenda Way
Irving Pl
Pinto Cir
Cottontail Ln
Chukar Dr
Buckskin Dr
Darilyn Ln
Giles Way
Wildflower Dr
Rabbit Dr
Beaver Dr
Bear St
E Coyote Dr
Chipmunk Dr
W Coyote Dr
Monarch Dr
Ethan Ln
Mcclellan Dr
Sparrow Way
Drake Way
Eagle St
Falcon St
Hawk St
Puma Dr
Pershing Ln
Jackdaw Ln
Lake Shore Dr
Esmeralda Dr
Pintail Way
Partridge Ln
Gander Ln
Flicker Cir
Jumbo Grade Way
S Jumbo Way
Magpie Way
Churchill Dr
Pershing Dr
White Pine Dr
Lyon Ln
Holly Ln
Nye Dr
395
428
431
341
342
877
113
112
111

CBC Digital 395

R10-Coleville to Reno-113

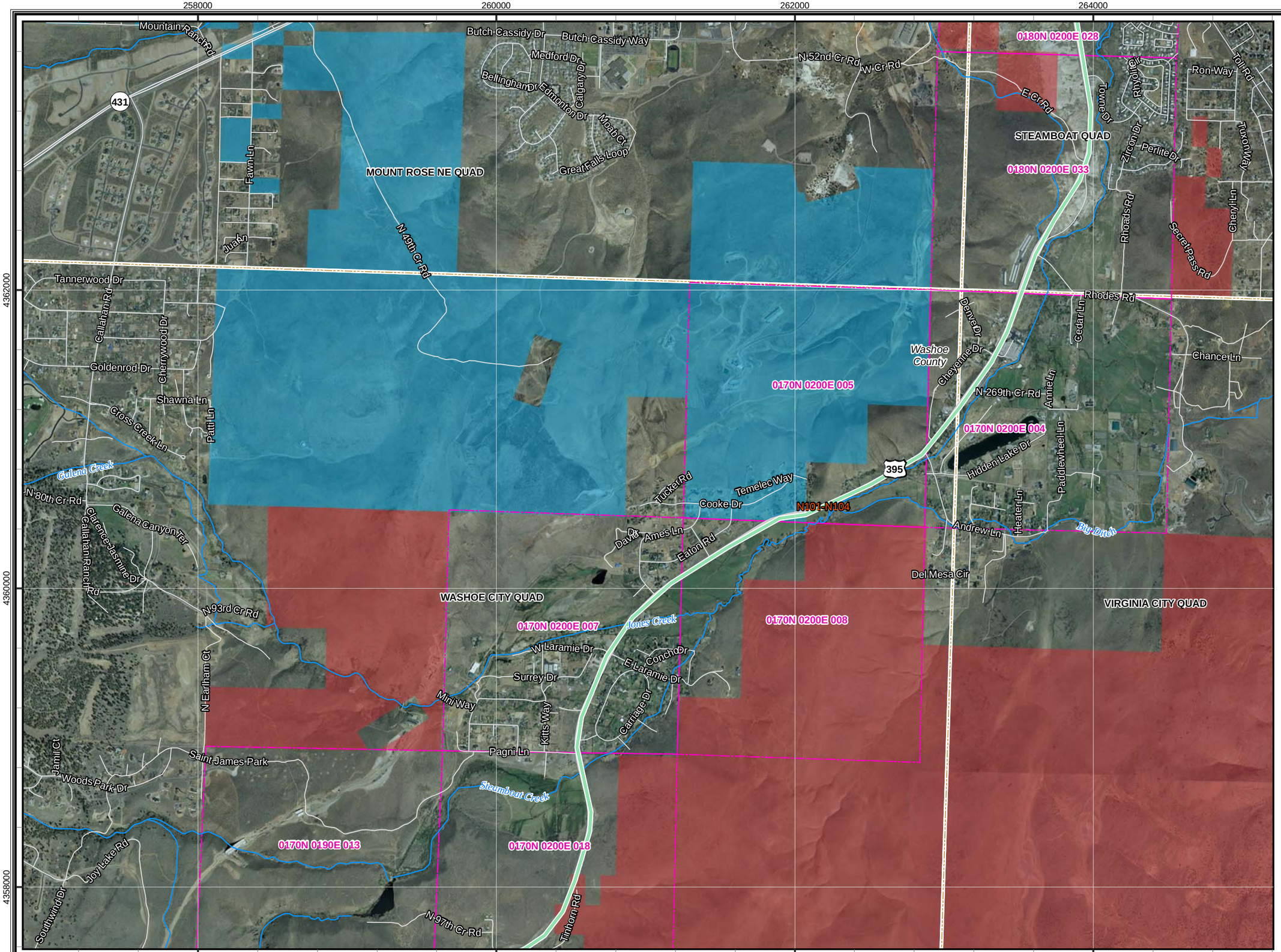

Legend

- Proposed Node / Facility

Project Staging Site

- Staging Area
- Laydown
- Depot

Existing Facility

- Anchor
- POI
- Aerial Distribution Line
- Distribution Line

Land Agency

- DOD Land
- National Park Service
- BLM Land
- USFS Land
- Bureau of Indian Affairs
- State Land
- Local Government
- Desert Tortoise Critical Habitat

Mohave Ground Squirrel

Known Populations:

- Identified Core Areas
- Other Known Populations

Mohave Ground Squirrel Records

Incidental Observations

- Present

Regional Surveys

- Not Detected, Regional Surveys
- Present, Regional Surveys

Protocol Grids

- Not Detected, Protocol Grids
- Present, Protocol Grids
- Waterways
- USGS 7.5' Quad
- PLSS Index
- City Limit

0 500 1,000 2,000 3,000
Feet

1:24,000

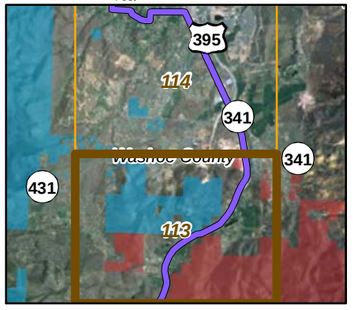

20260

08-24-11

Chambers Group Inc.

CBC Digital 395

R10-Coleville to Reno-114

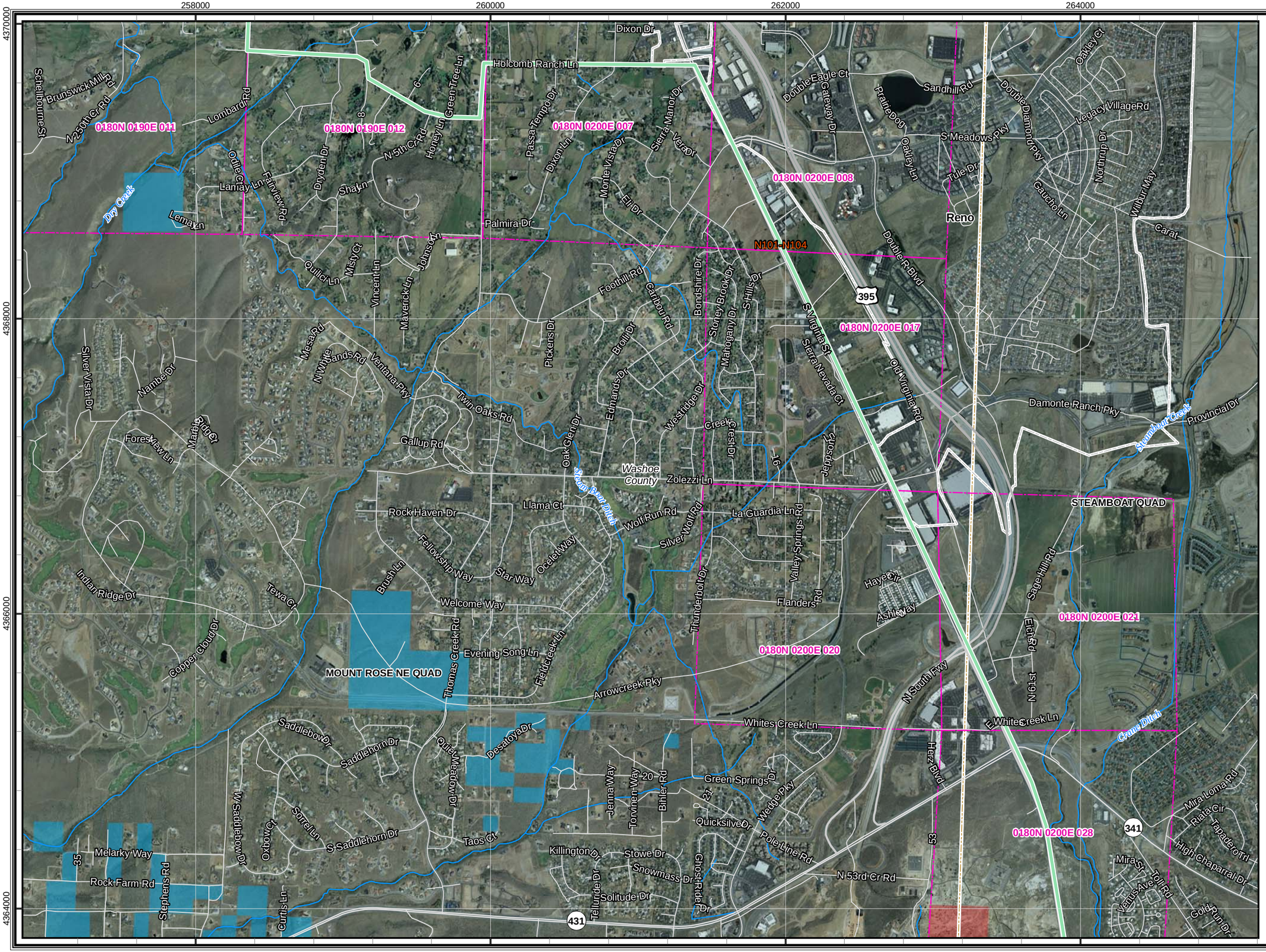

Legend

- Proposed Node / Facility

Project Staging Site

- Staging Area
- Laydown
- Depot

Existing Facility

- Anchor
- POI
- Aerial Distribution Line
- Distribution Line

Land Agency

- DOD Land
- National Park Service
- BLM Land
- USFS Land
- Bureau of Indian Affairs
- State Land
- Local Government
- Desert Tortoise Critical Habitat

Mohave Ground Squirrel

Known Populations:

- Identified Core Areas
- Other Known Populations

Mohave Ground Squirrel Records

Incidental Observations

- Present

Regional Surveys

- Not Detected, Regional Surveys
- Present, Regional Surveys

Protocol Grids

- Not Detected, Protocol Grids
- Present, Protocol Grids
- Waterways
- USGS 7.5' Quad
- PLSS Index
- City Limit

0 500 1,000 2,000 3,000
Feet

1:24,000

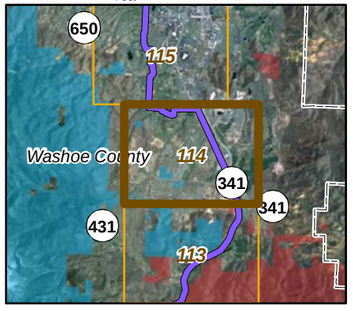

20260

08-24-11

Chambers Group Inc.

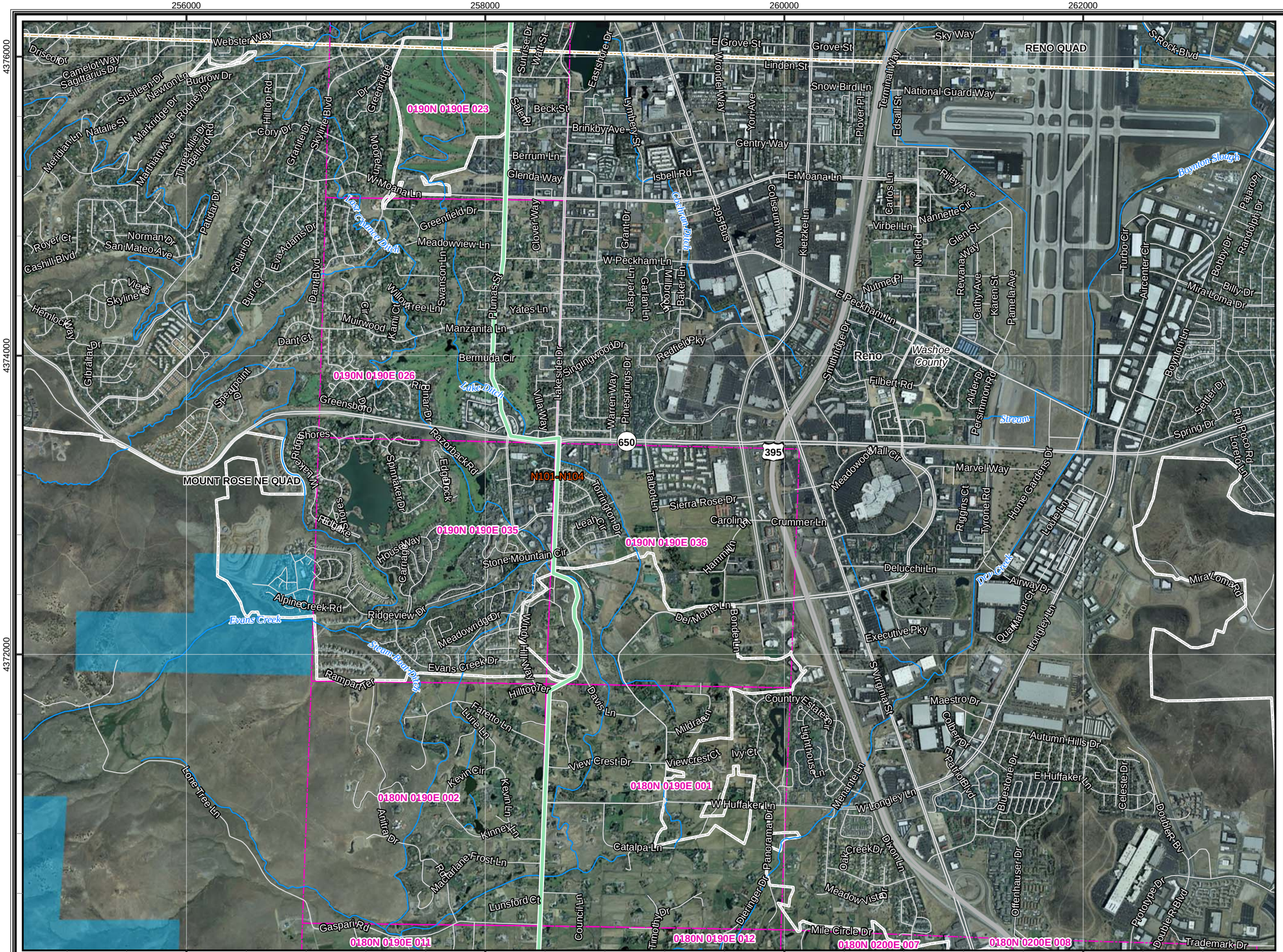

CBC Digital 395

R10-Coleville to Reno-115

Legend

- Proposed Node / Facility

Project Staging Site

- Staging Area
- Laydown
- Depot

Existing Facility

- Anchor
- POI
- Aerial Distribution Line
- Distribution Line

Land Agency

- DOD Land
- National Park Service
- BLM Land
- USFS Land
- Bureau of Indian Affairs
- State Land
- Local Government
- Desert Tortoise Critical Habitat

Mohave Ground Squirrel

Known Populations:

- Identified Core Areas
- Other Known Populations

Mohave Ground Squirrel Records

Incidental Observations

- Present

Regional Surveys

- Not Detected, Regional Surveys
- Present, Regional Surveys

Protocol Grids

- Not Detected, Protocol Grids
- Present, Protocol Grids
- Waterways
- USGS 7.5' Quad
- PLSS Index
- City Limit

0 500 1,000 2,000 3,000
Feet

1:24,000

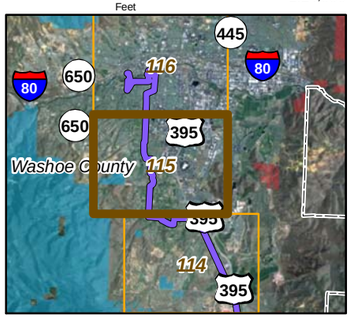

20260

08-24-11

Chambers Group Inc.

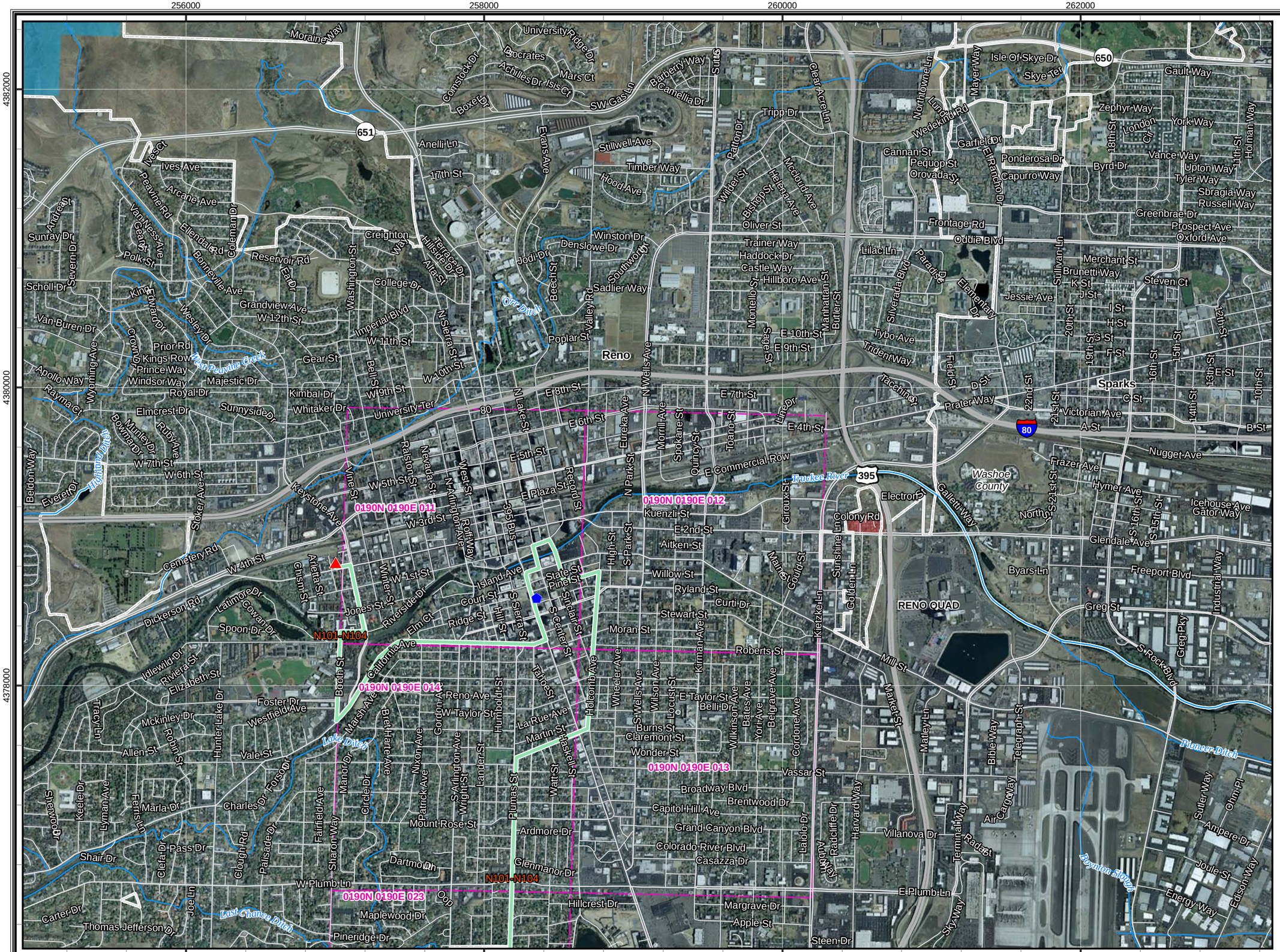

CBC Digital 395

R10-Coleville to Reno-116

Legend

- Proposed Node / Facility

Project Staging Site

- Staging Area
- Laydown
- Depot

Existing Facility

- Anchor
- POI
- Aerial Distribution Line
- Distribution Line

Land Agency

- DOD Land
- National Park Service
- BLM Land
- USFS Land
- Bureau of Indian Affairs
- State Land
- Local Government
- Desert Tortoise Critical Habitat

Mohave Ground Squirrel

Known Populations:

- Identified Core Areas
- Other Known Populations

Mohave Ground Squirrel Records

Incidental Observations

- Present

Regional Surveys

- Not Detected, Regional Surveys
- Present, Regional Surveys

Protocol Grids

- Not Detected, Protocol Grids
- Present, Protocol Grids
- Waterways
- USGS 7.5' Quad
- PLSS Index
- City Limit

0 500 1,000 2,000 3,000
Feet

1:24,000

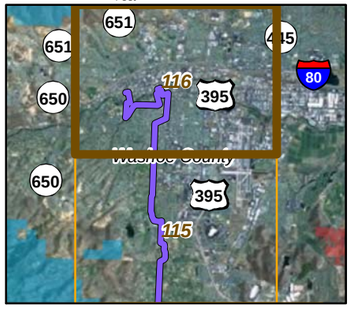

20260

08-24-11

Chambers Group Inc.