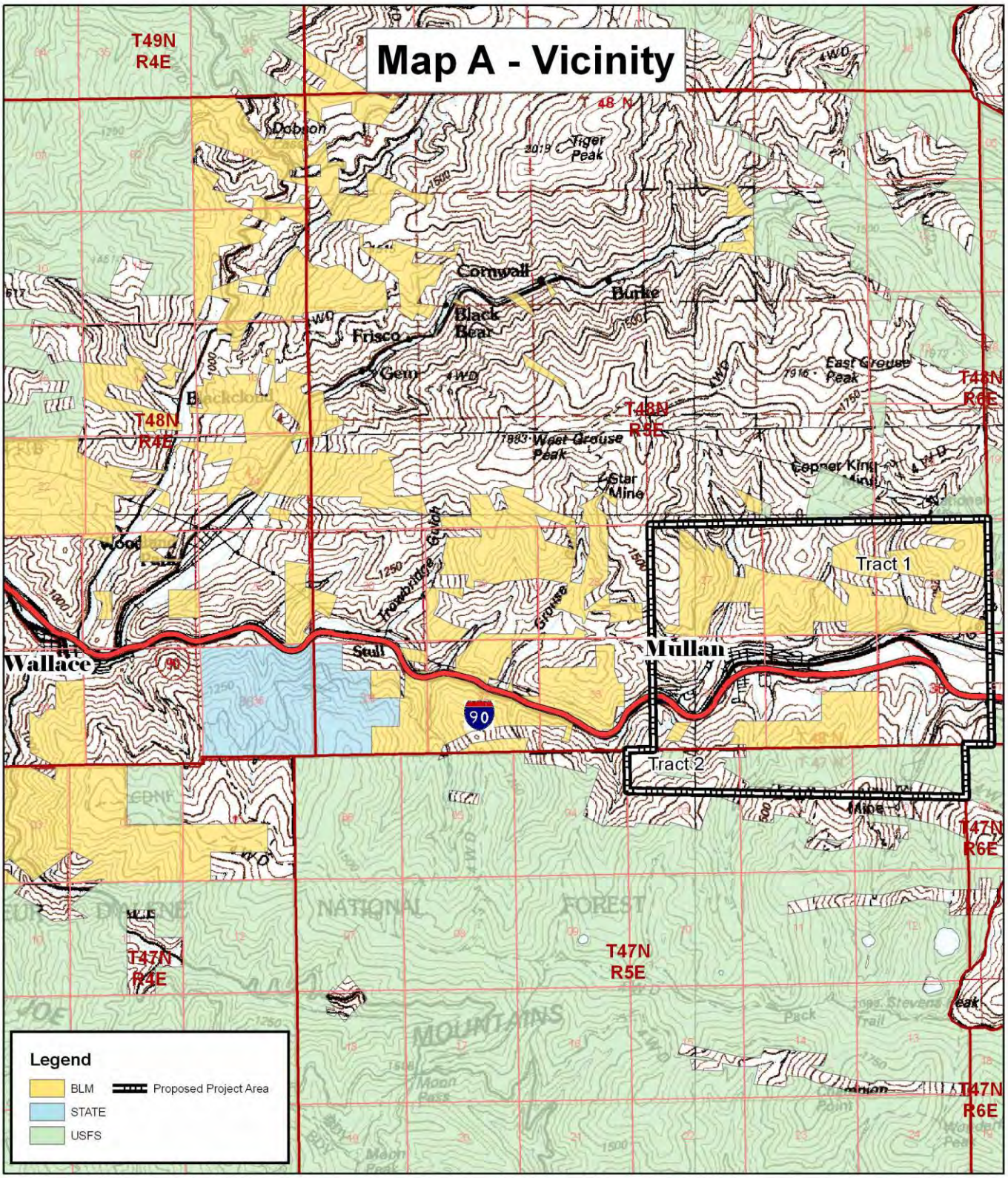

The surface management status ("land ownership") should be used as a general guide only. Official land records, located at the Bureau of Land Management (BLM) and other offices, should be checked for up-to-date information concerning any specific tract of land.

1:75,000

0 1 2

Miles

Data displayed in UTM Zone 11N, NAD83

Northern Idaho Vicinity Map

Map Created: 3/16/2012
by Larry Kaiser

No warranty is made by the Bureau of Land Management. The accuracy, reliability, or completeness of these data for individual use or aggregate use with other data is not guaranteed. Map A - Vicinity cannot be made Section 508 compliant. For help with its data or information, please contact the BLM Idaho State Office Webmaster at 208-373-4000.

Map B - Proposed Mullan Forest Health Collaborative Project Preferred Alternative

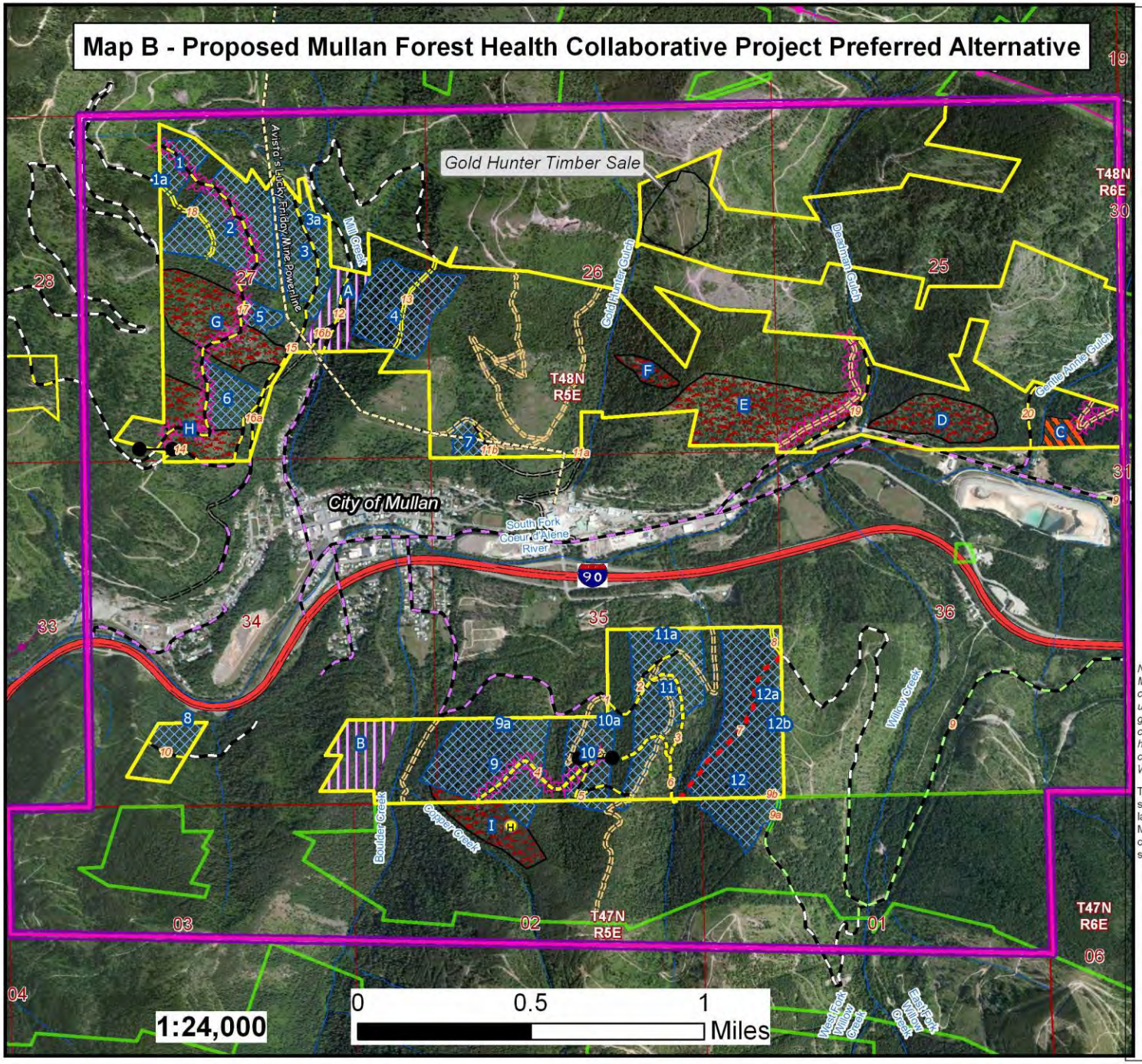

LEGEND

Project Analysis Area

Land Owner

- BLM
- USFS

Roads

- Existing City
- Existing Private (access)
- Existing BLM
- Existing USFS
- Existing Private
- Existing ATV Trail
- Reconstruct BLM
- Proposed BLM Permanent
- Proposed BLM Temporary
- Proposed USFS Temporary
- Proposed Road Closure
- Proposed Gate Locations

Proposed Treatments

- Hazardous Fuel Removal
- Precommercial Thin
- Prescribe Burn
- Selective Thin

No warranty is made by the Bureau of Land Management. The accuracy, reliability, or completeness of these data for individual use or aggregate use with other data is not guaranteed. Map B Prefered Alternative cannot be made Section 508 compliant. For help with its data or information, please contact the BLM Idaho State Office Webmaster at 208-373-4000.

The surface management status ("land ownership") should be used as a general guide only. Official land records, located at the Bureau of Land Management (BLM) and other offices, should be checked for up-to-date information concerning any specific tract of land.

Northern Idaho Vicinity Map

This map was created on 3/15/2012 by Larry Kaiser

Map C - Pre-Project BLM Motorized Road Density

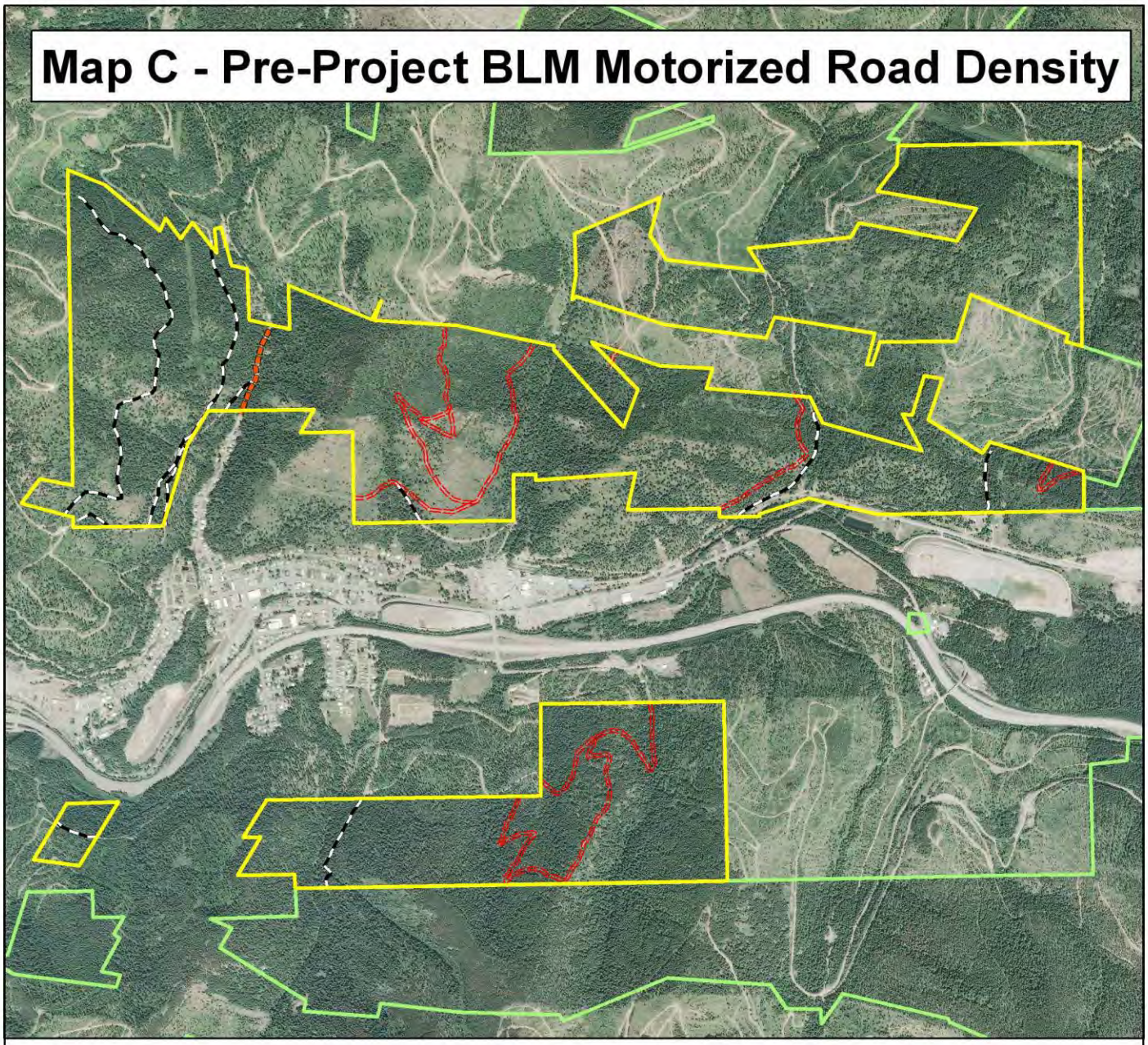

LEGEND

Ownership

- USFS
- BLM

0 0.5 1
Miles

Roads

- 2 WD (2nd St.)
- 4 WD
- ATV Trail

Map Scale
1:24,000

Northern Idaho
Vicinity Map

U.S. DEPARTMENT OF THE INTERIOR
BUREAU OF LAND MANAGEMENT

The surface management status ("land ownership") should be used as a general guide only. Official land records, located at the Bureau of Land Management (BLM) and other offices, should be checked for up-to-date information concerning any specific tract of land.

No warranty is made by the Bureau of Land Management. The accuracy, reliability, or completeness of these data for individual use or aggregate use with other data is not guaranteed. Map C Pre-Project BLM Motorized Road Density cannot be made Section 508 compliant. For help with its data or information, please contact the BLM Idaho State Office Webmaster at 208-373-4000.

Map Created: 3/16/2012
by Larry Kaiser

Map D - Post-Project BLM Motorized Road Density

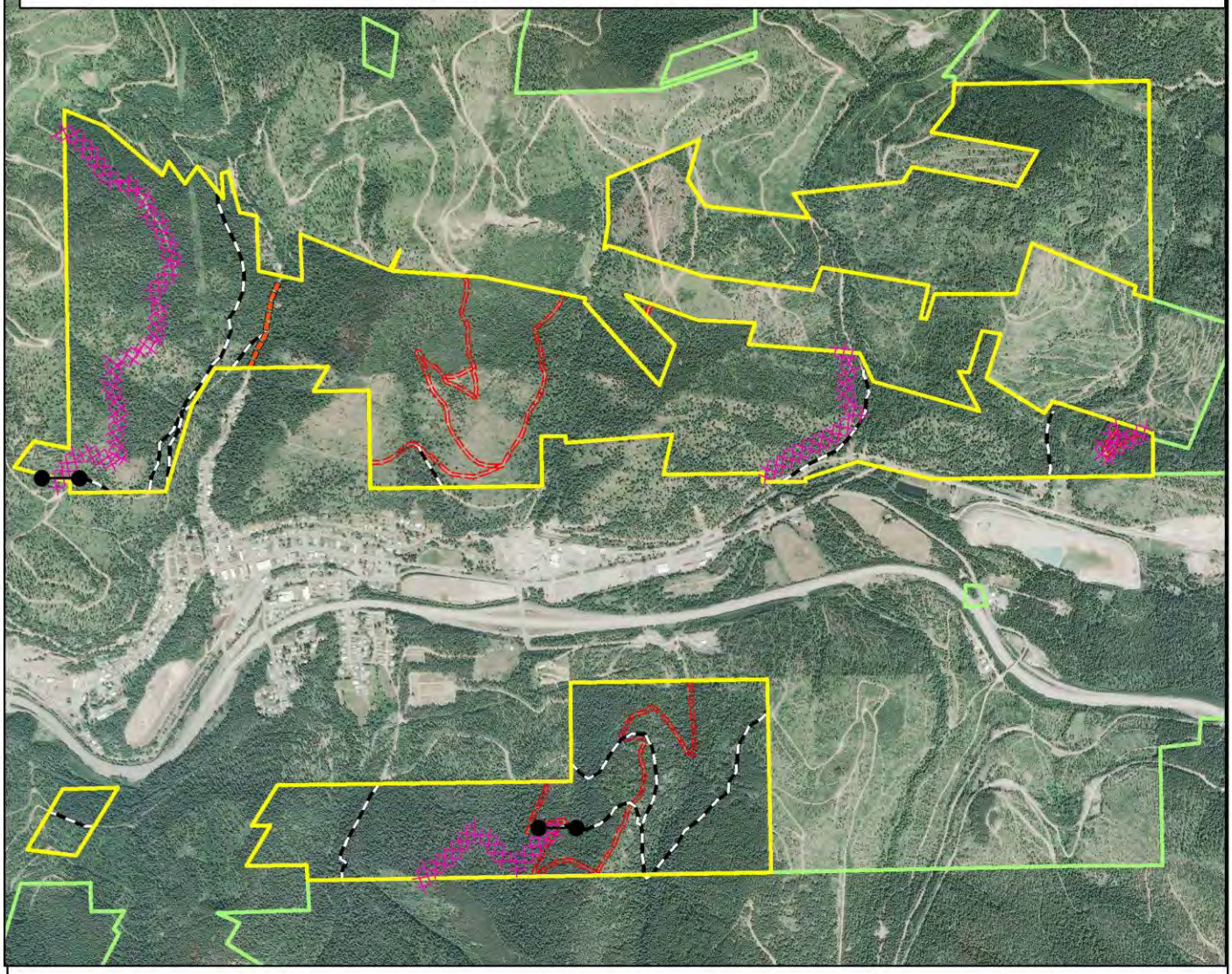

0 0.5 1

Miles

Map Scale

1:24,000

Ownership

USFS

BLM

Roads

2 WD (2nd St.)

4 WD

ATV Trail

Proposed Road Closure

Proposed Gate Location

Northern Idaho Vicinity Map

The surface management status ("land ownership") should be used as a general guide only. Official land records, located at the Bureau of Land Management (BLM) and other offices, should be checked for up-to-date information concerning any specific tract of land.

Map Created: 3/16/2012
by Larry Kaiser

No warranty is made by the Bureau of Land Management. The accuracy, reliability, or completeness of these data for individual use or aggregate use with other data is notguaranteed. Map D Post-Project BLM Motorized Road Density cannot be made Section 508 compliant. For help with its data or information, please contact the BLM Idaho State Office Webmaster at 208-373-4000.

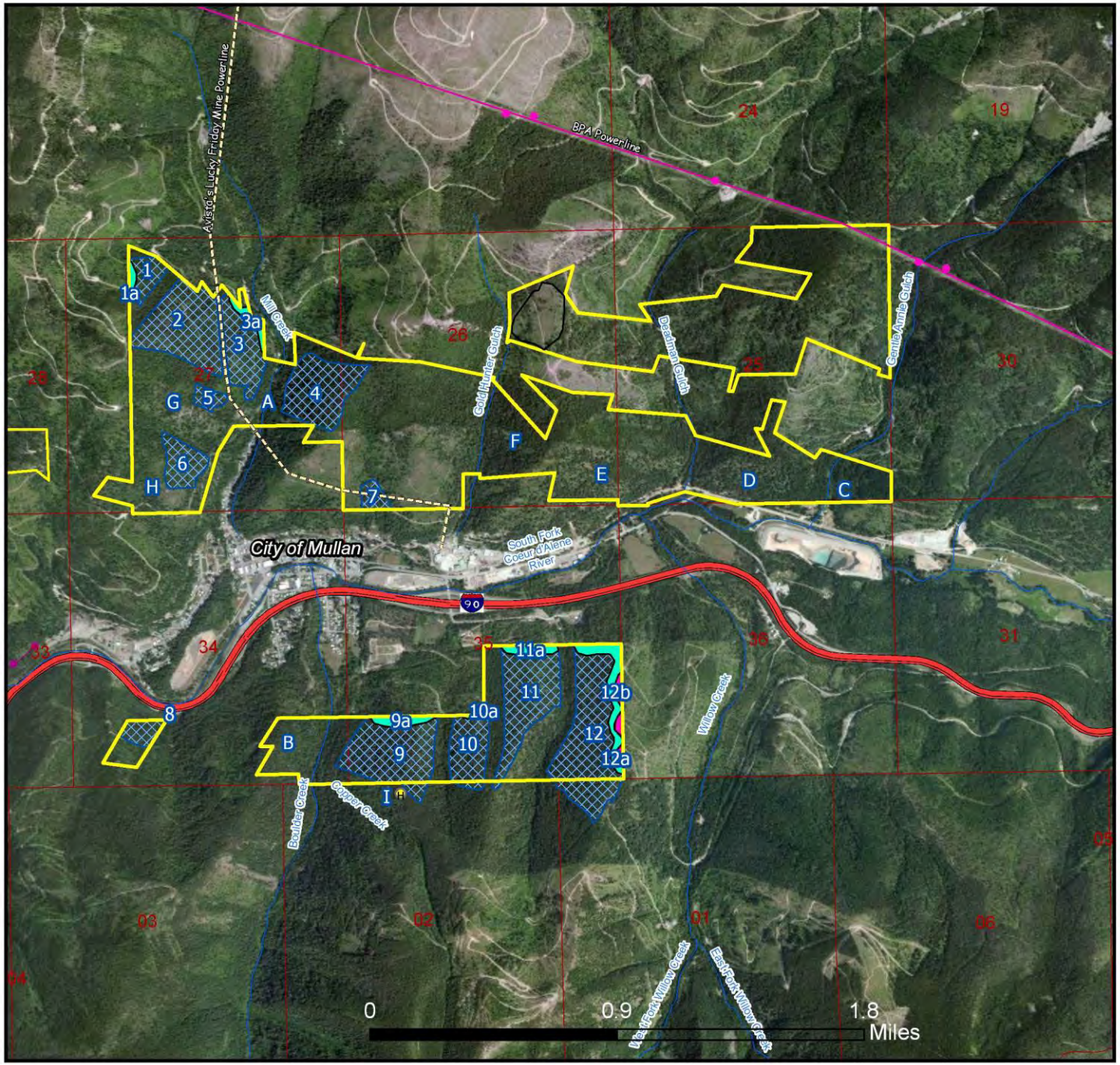

Map E
Silviculture

LEGEND

Proposed Treatments

- Selective Thin Scallop
- Selective Thin Feather
- Selective Thin

Map Scale
1:30,438

No warranty is made by the Bureau of Land Management. The accuracy, reliability, or completeness of these data for individual use or aggregate use with other data is not guaranteed. Map E Silviculture cannot be made Section 508 compliant. For help with its data or information, please contact the BLM Idaho State Office Webmaster at 208-373-4000.

The surface management status ("land ownership") should be used as a general guide only. Official land records, located at the Bureau of Land Management (BLM) and other offices, should be checked for up-to-date information concerning any specific tract of land.

Northern Idaho
Vicinity Map

This map was created by Larry Kaiser on 3/15/2012

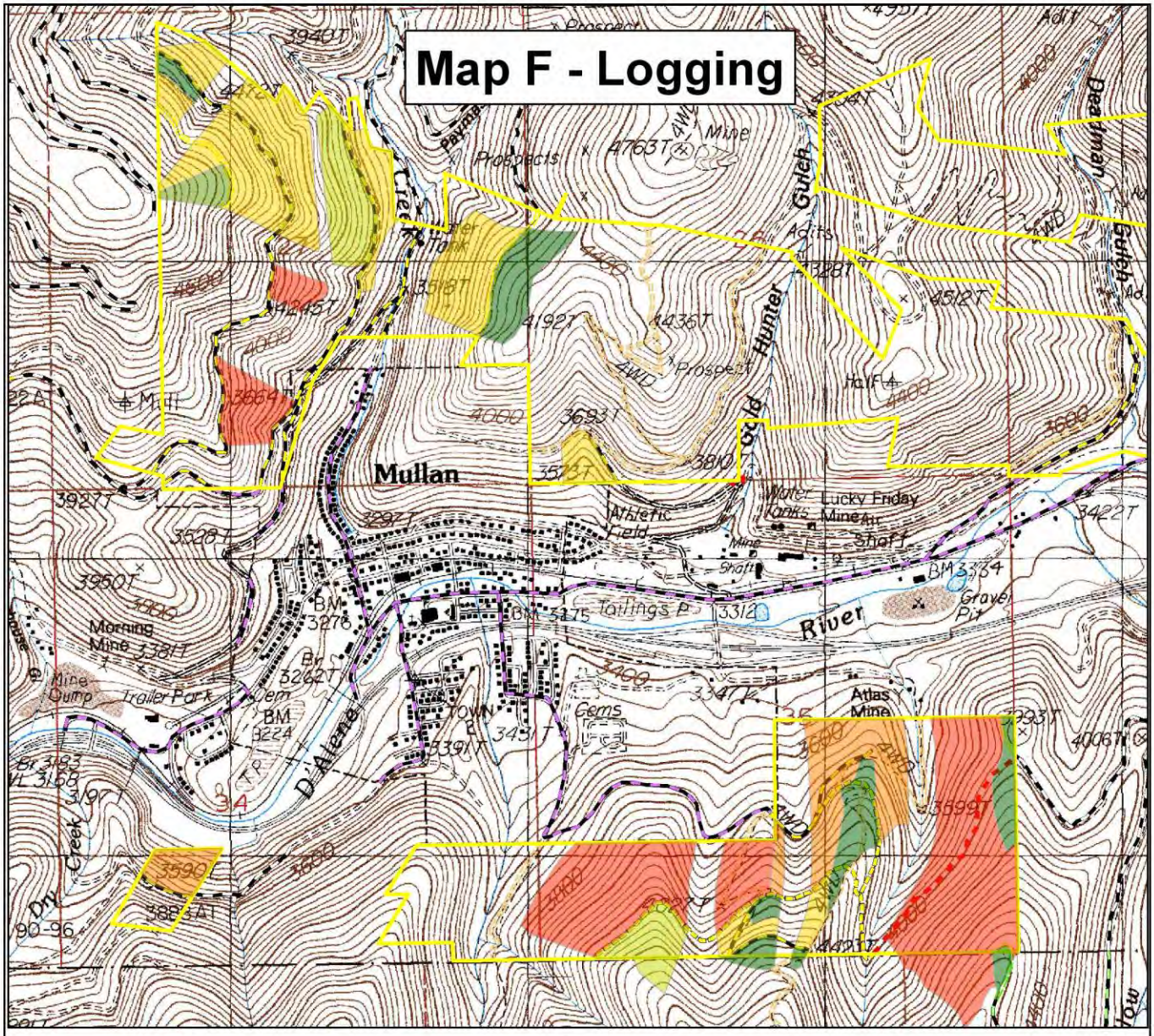

0 0.5 1

Miles

Map Scale

1:19,000

Logging Method

- Tractor Easy - 32 acres
- Tractor Medium - 5 acres
- Tractor Hard- 24 acres
- Skyline Easy- 110 acres
- Skyline Medium- 50 acres
- Skyline Hard- 94 acres

Northern Idaho Vicinity Map

No warranty is made by the Bureau of Land Management. The accuracy, reliability, or completeness of these data for individual use or aggregate use with other data is not guaranteed. Map F - Logging cannot be made Section 508 compliant. For help with its data or information, please contact the BLM Idaho State Office Webmaster at 208-373-4000.

The surface management status ("land ownership") should be used as a general guide only. Official land records, located at the Bureau of Land Management (BLM) and other offices, should be checked for up-to-date information concerning any specific tract of land.

This map was created by Larry Kaiser on 3/13/2011

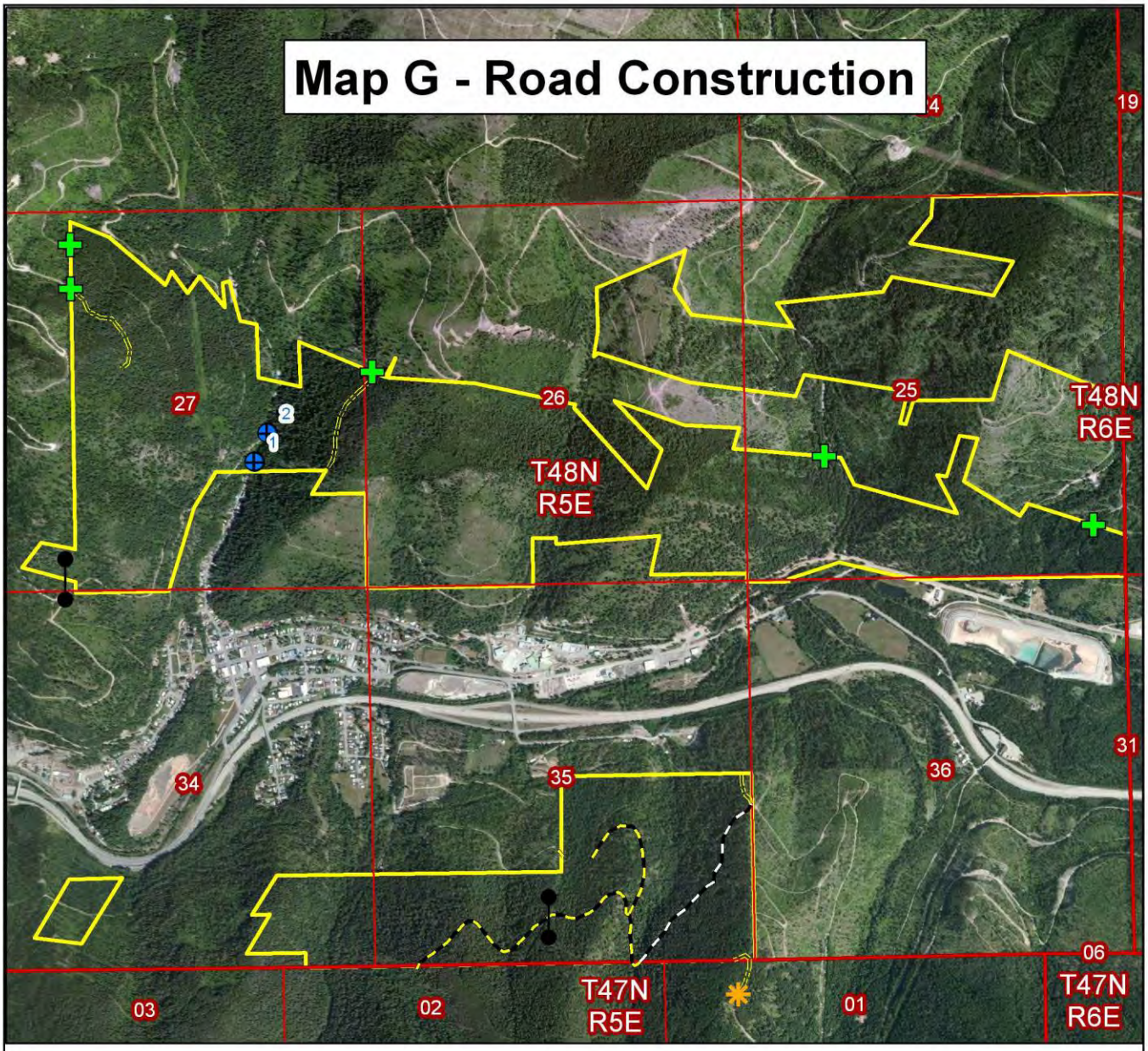

0 0.5 1

Miles

Map Scale

1:24,000

No warranty is made by the Bureau of Land Management. The accuracy, reliability, or completeness of these data for individual use or aggregate use with other data is not guaranteed. Map G - Road Construction cannot be made Section 508 compliant. For help with its data or information, please contact the BLM Idaho State Office Webmaster at 208-373-4000.

The surface management status ("land ownership") should be used as a general guide only. Official land records, located at the Bureau of Land Management (BLM) and other offices, should be checked for up-to-date information concerning any specific tract of land.

Road Construction Road Closure

- Permanent - 7,000 '
- Reconstruction - 2,800 '
- Temporary - 4,400 '
- Install Culvert - (3)
- Install Gate - (2)
- Install Earthen Berm - (5)
- Decommission 100 ft - (1)

Northern Idaho Vicinity Map

This map was created by Larry Kaiser on 3/13/2012

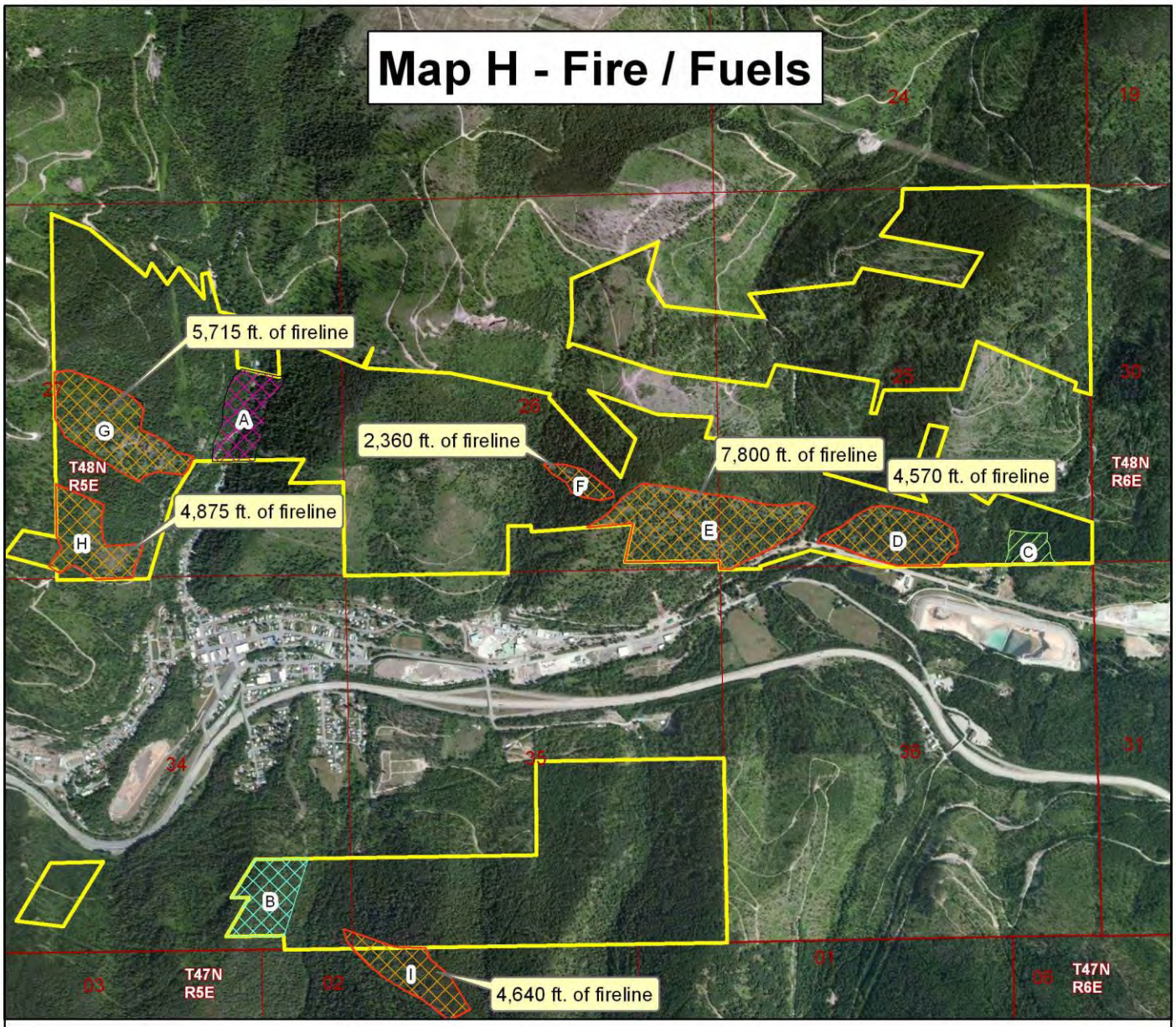

0 0.5 1

Miles

Map Scale

1:24,000

Legend

- Precommercial Thin
- Hazardous Fuel Removal
- Shaded Fuelbreak
- Prescribed Burn
- Fireline Construction

Northern Idaho
Vicinity Map

No warranty is made by the Bureau of Land Management. The accuracy, reliability, or completeness of these data for individual use or aggregate use with other data is not guaranteed. Map H Fire / Fuels cannot be made Section 508 compliant. For help with its data or information, please contact the BLM Idaho State Office Webmaster at 208-373-4000.

The surface management status ("land ownership") should be used as a general guide only. Official land records, located at the Bureau of Land Management (BLM) and other offices, should be checked for up-to-date information concerning any specific tract of land.

This map was created by Larry Kaiser on 3/13/2012

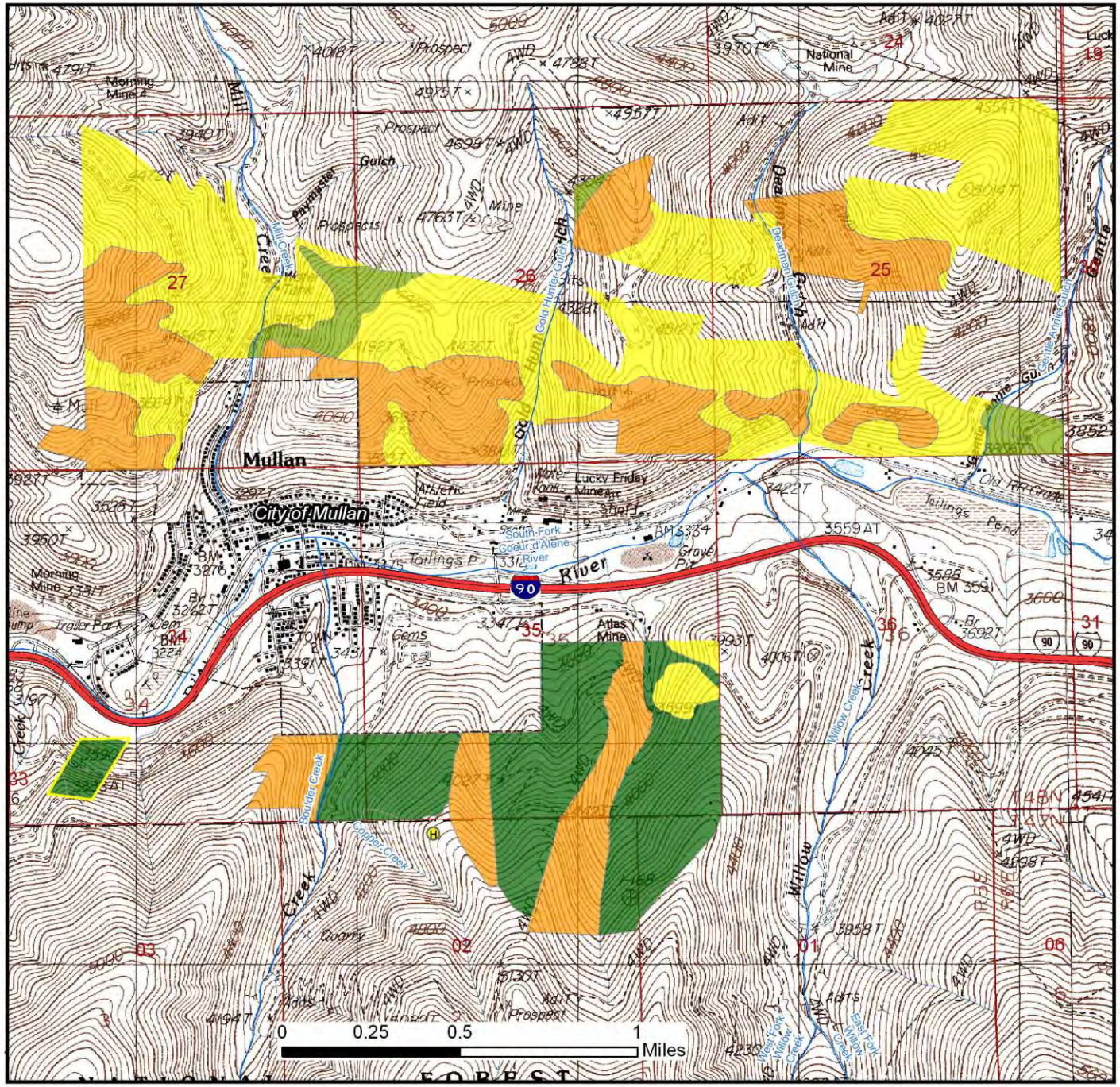

Map I
Habitat Type

LEGEND

Habitat

- Hemlock
- Redcedar
- Grand Fir
- Douglas-Fir

Map Scale
1:24,000

No warranty is made by the Bureau of Land Management. The accuracy, reliability, or completeness of these data for individual use or aggregate use with other data is not guaranteed. Map I Habitat Type cannot be made Section 508 compliant. For help with its data or information, please contact the BLM Idaho State Office Webmaster at 208-373-4000.

The surface management status ("land ownership") should be used as a general guide only. Official land records, located at the Bureau of Land Management (BLM) and other offices, should be checked for up-to-date information concerning any specific tract of land.

Northern Idaho
Vicinity Map

This map was created by Larry Kaiser on 3/27/2012

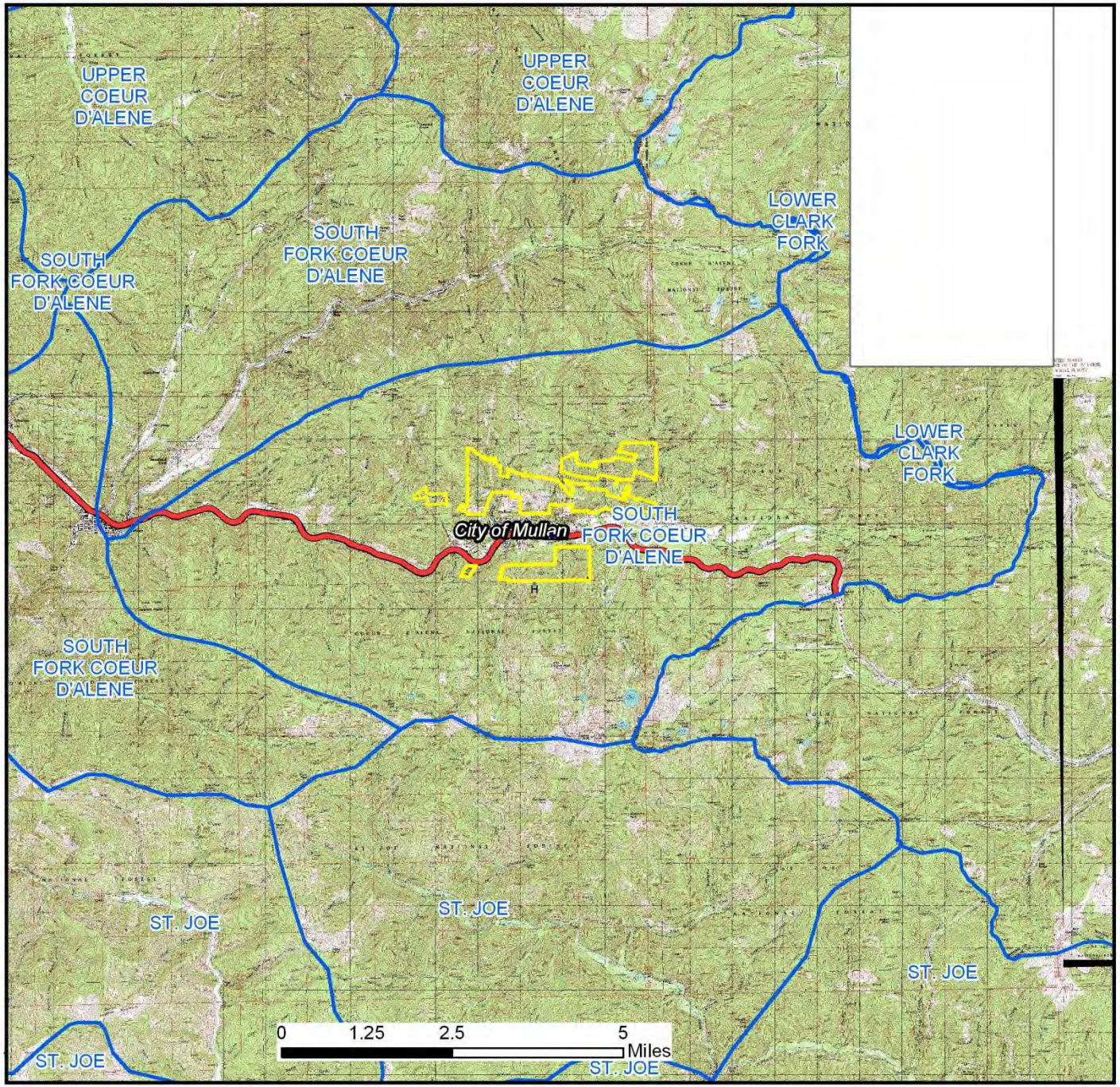

Map J
Hydrology

LEGEND

CDA HUC6

Land Owner

BLM

Map Scale
1:125,000

No warranty is made by the Bureau of Land Management. The accuracy, reliability, or completeness of these data for individual use or aggregate use with other data is not guaranteed. Map I Habitat Type cannot be made Section 508 compliant. For help with its data or information, please contact the BLM Idaho State Office Webmaster at 208-373-4000.

The surface management status ("land ownership") should be used as a general guide only. Official land records, located at the Bureau of Land Management (BLM) and other offices, should be checked for up-to-date information concerning any specific tract of land.

Northern Idaho
Vicinity Map

This map was created by Larry Kaiser on 3/27/2012

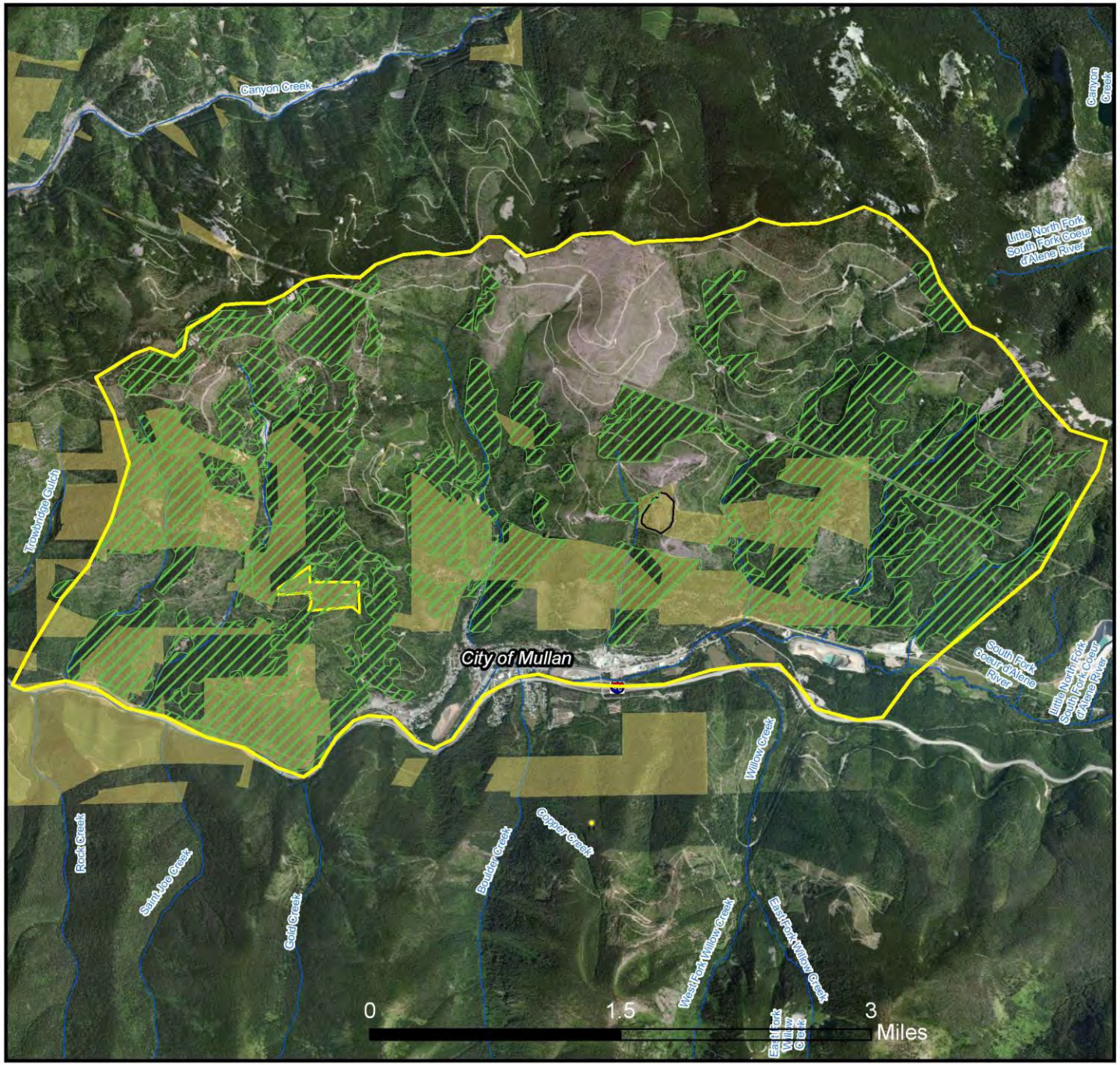

Map K

Big Game Cover Northside

LEGEND

BLM

Cover

Map Scale

1:50,000

No warranty is made by the Bureau of Land Management. The accuracy, reliability, or completeness of these data for individual use or aggregate use with other data is not guaranteed. Map K - Big Game Cover Northside cannot be made Section 508 compliant. For help with its data or information, please contact the BLM IdahoState Office Webmaster at 208-373-4000.

The surface management status ("land ownership") should be used as a general guide only. Official land records, located at the Bureau of Land Management (BLM) and other offices, should be checked for up-to-date information concerning any specific tract of land.

Northern Idaho Vicinity Map

This map was created by Larry Kaiser on 3/15/2012

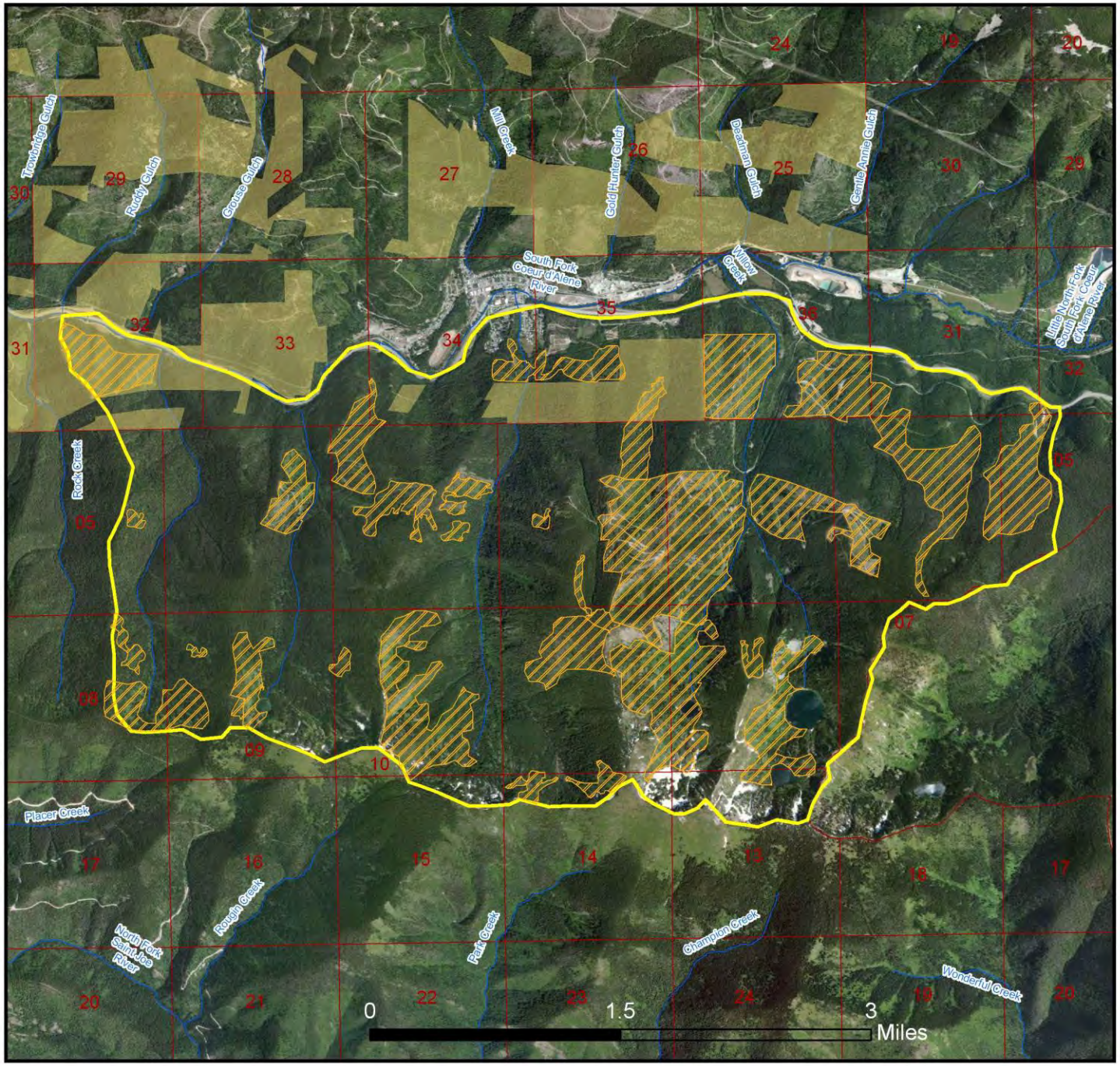

Map L

Big Game Forage Southside

LEGEND

BLM

Forage

Map Scale

1:50,000

No warranty is made by the Bureau of Land Management. The accuracy, reliability, or completeness of these data for individual use or aggregate use with other data is not guaranteed. Map L Big Game Cover Southside cannot be made Section 508 compliant. For help with its data or information, please contact the BLM Idaho State Office Webmaster at 208-373-4000.

The surface management status ("land ownership") should be used as a general guide only. Official land records, located at the Bureau of Land Management (BLM) and other offices, should be checked for up-to-date information concerning any specific tract of land.

Northern Idaho Vicinity Map

This map was created by Larry Kaiser on 3/15/2012

Map M

1910 Fire Extent/ Wildland Fires (1980-2001)

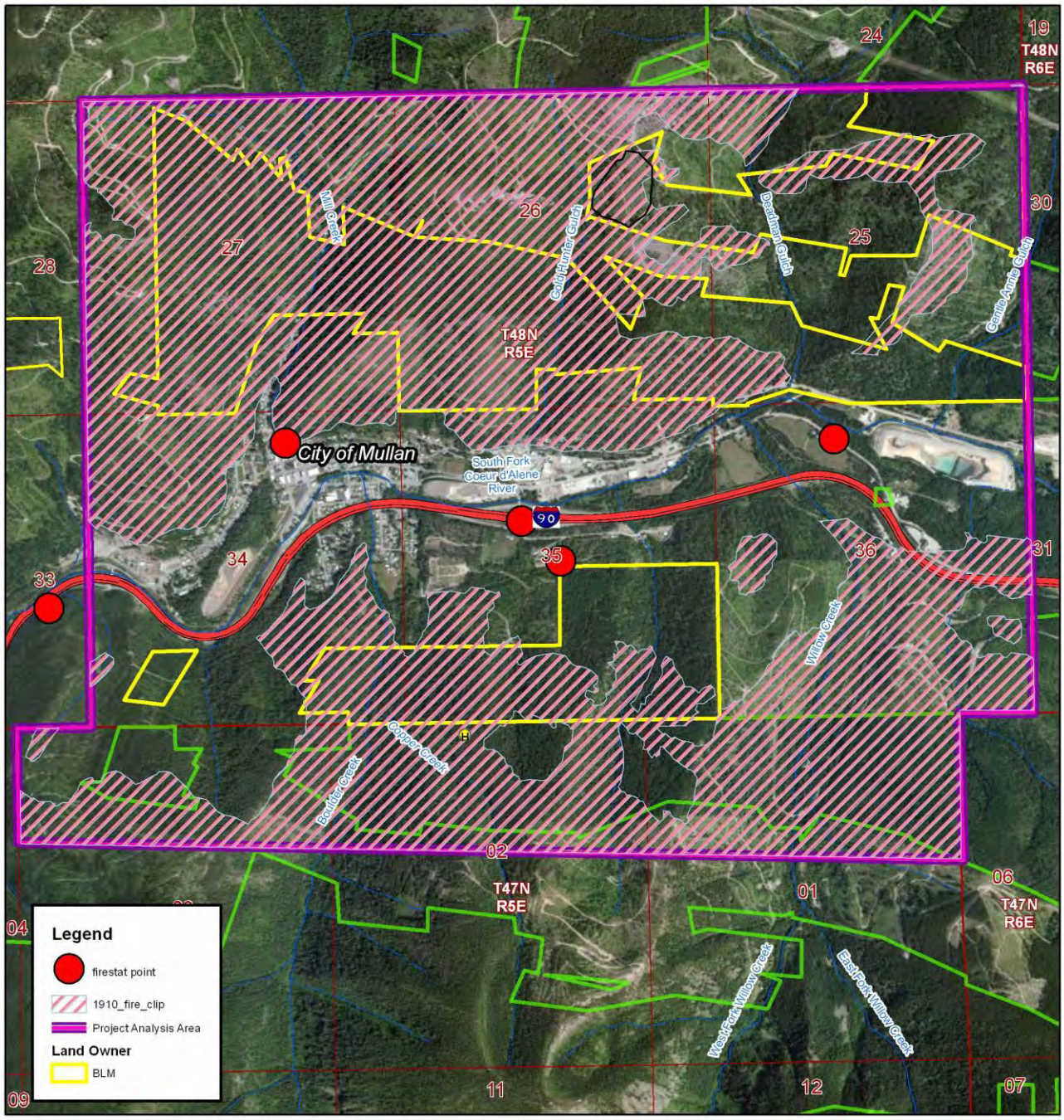

The surface management status ("land ownership") should be used as a general guide only. Official land records, located at the Bureau of Land Management (BLM) and other offices, should be checked for up-to-date information concerning any specific tract of land.

1:28,382

0 0.1 0.2 0.4 0.6 0.8 Miles

Data displayed in UTM Zone 11N, NAD83

N W E S

No warranty is made by the Bureau of Land Management. The accuracy, reliability, or completeness of these data for individual use or aggregate use with other data is not guaranteed. Map M - 1910 Fire Extent/Wildfires cannot be made Section 5(compliant. For help with its data or information, please contactthe BLM Idaho State Office Webmaster at 208-373-4000.

Map Created: 6/25/2012

Map N
Fire Regime Condition Class (LANDFIRE 2010)

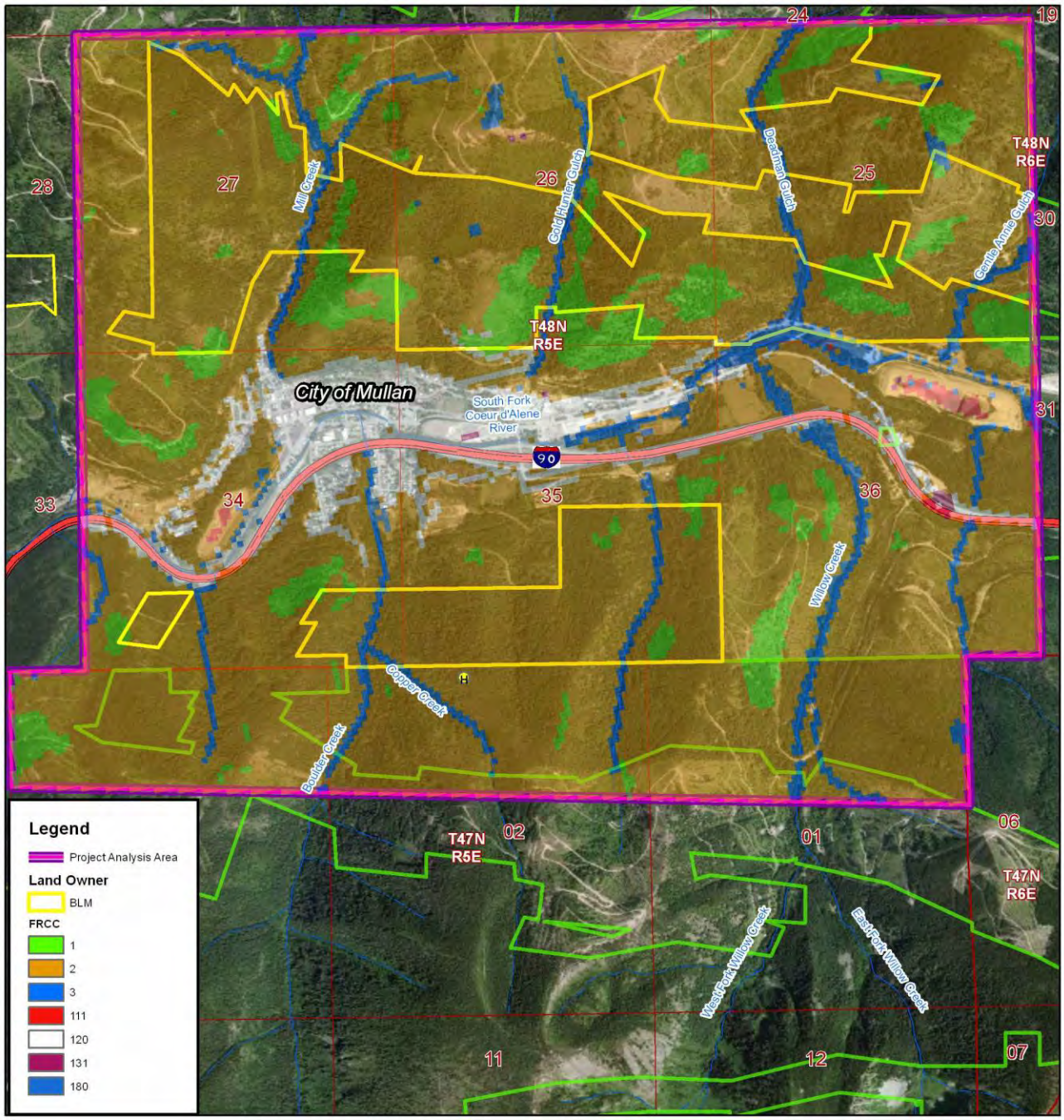

The surface management status ("land ownership") should be used as a general guide only. Official land records, located at the Bureau of Land Management (BLM) and other offices, should be checked for up-to-date information concerning any specific tract of land.

No warranty is made by the Bureau of Land Management. The accuracy, reliability, or completeness of these data for individual use or aggregate use with other data is not guaranteed. Map N - Fire Regime Condition Class (LANDFIRE 2010) cannot be made Section 508 compliant. For help with its data or information, please contactthe BLM Idaho State Office Webmaster at 208-373-4000.

Map Created: 6/25/2012

1:28,000

0 0.1 0.2 0.4 0.6 0.8 Miles

Data displayed in UTM Zone 11N, NAD83

N W E S

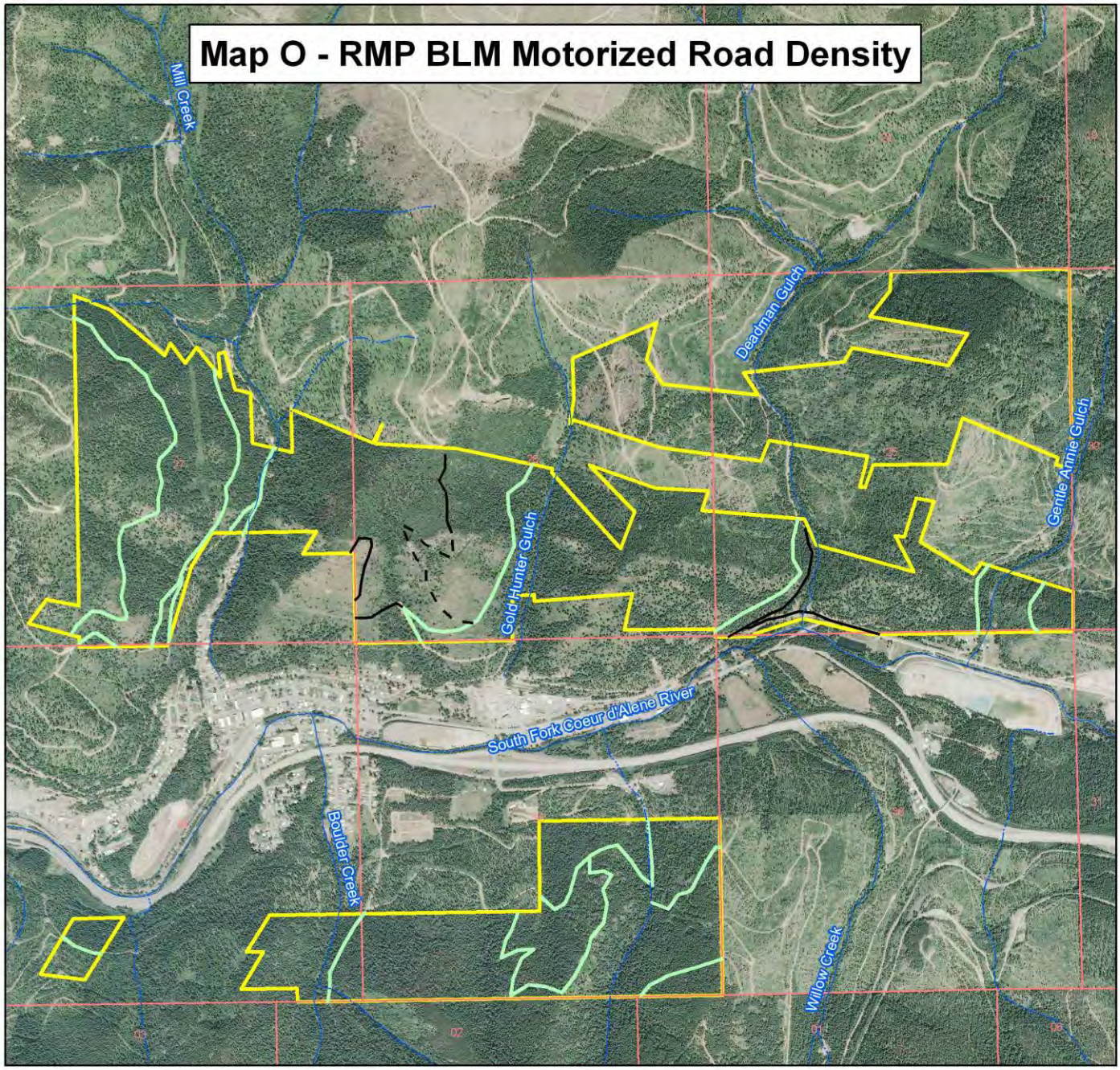

0 0.45 0.9
Miles

Legend

RMP Roads

Designated Road/Easement

Trail

Unimproved Road

The surface management status ("land ownership") should be used as a general guide only. Official land records, located at the Bureau of Land Management (BLM) and other offices, should be checked for up-to-date information concerning any specific tract of land.

Map Created: 7/16/2012
by Larry Kaiser

No warranty is made by the Bureau of Land Management. The accuracy, reliability, or completeness of these data for individ use or aggregate use with other data is notguaranteed. Map O - RMP BLM Motorized Road Density cannot be made Section 508 compliant. For help with its data or information, please contact the BLM Idaho State Office Webmaster at 208-37.