APPENDIX E

Map Comments

This page intentionally left blank.

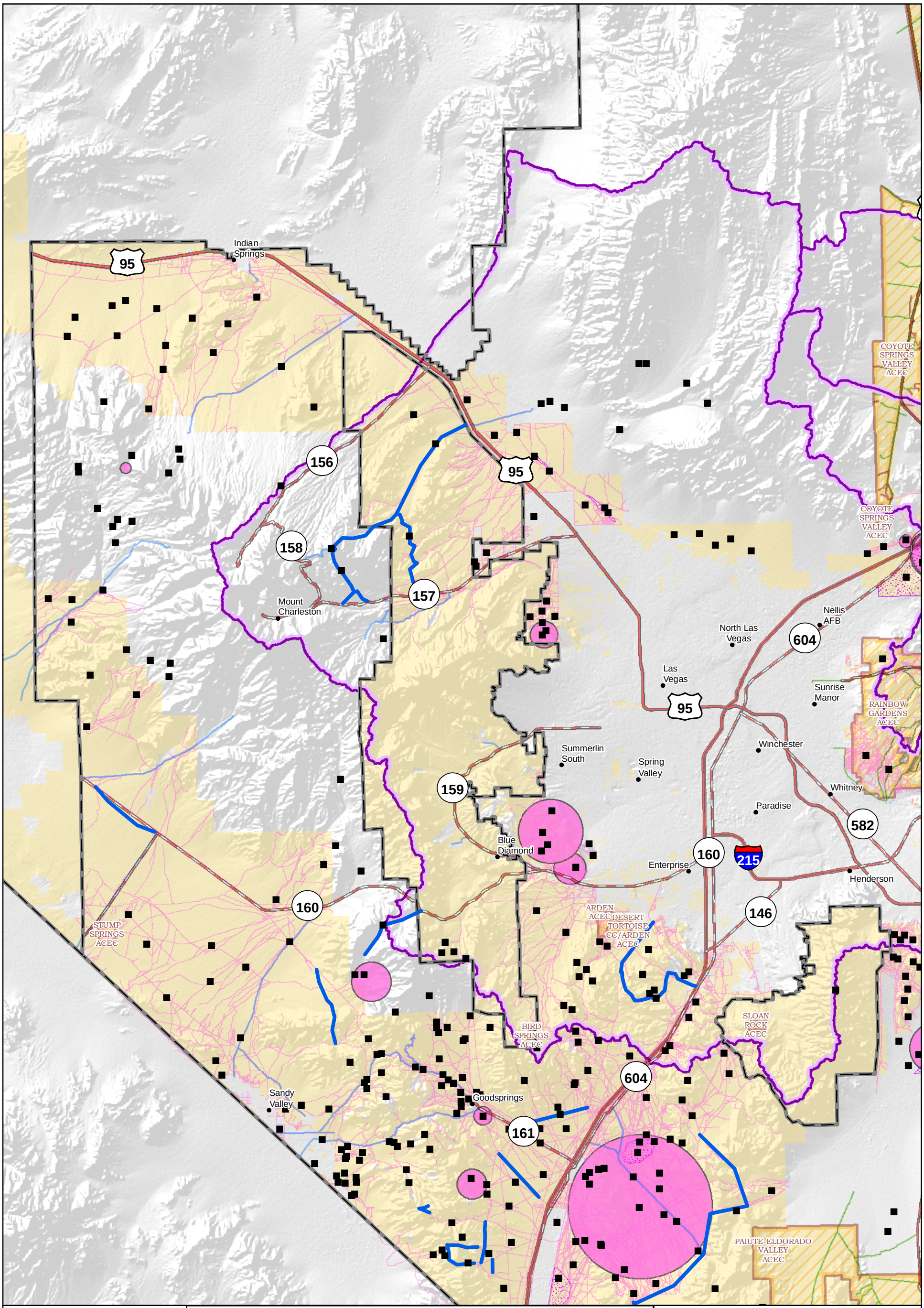

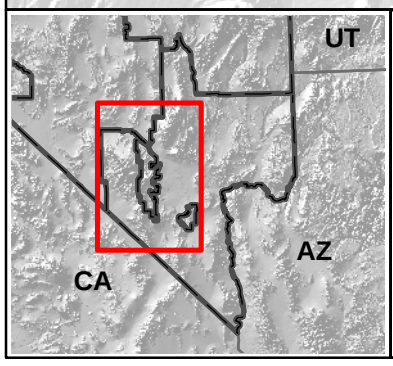

Legend

- Field Office Boundary
- Interstate
- US Highway
- State Highway
- County-Maintained Route
- MSHCP Designated Route - Closed
- MSHCP Designated Route - Open
- Logandale Trails
- Inventoried Route
- Open OHV Area
- Bureau of Land Management
- ACEC
- State Boundary
- County Boundary
- Non-Attainment Boundary
- Comment Point Location
- Comment Line Location
- Comment Area Location

Travel and Recreation Implementation Plan
Las Vegas Field Office, Nevada

Scoping Meeting Comments
Map 1 of 3

0 2 4 8 Miles

N

This page intentionally left blank.

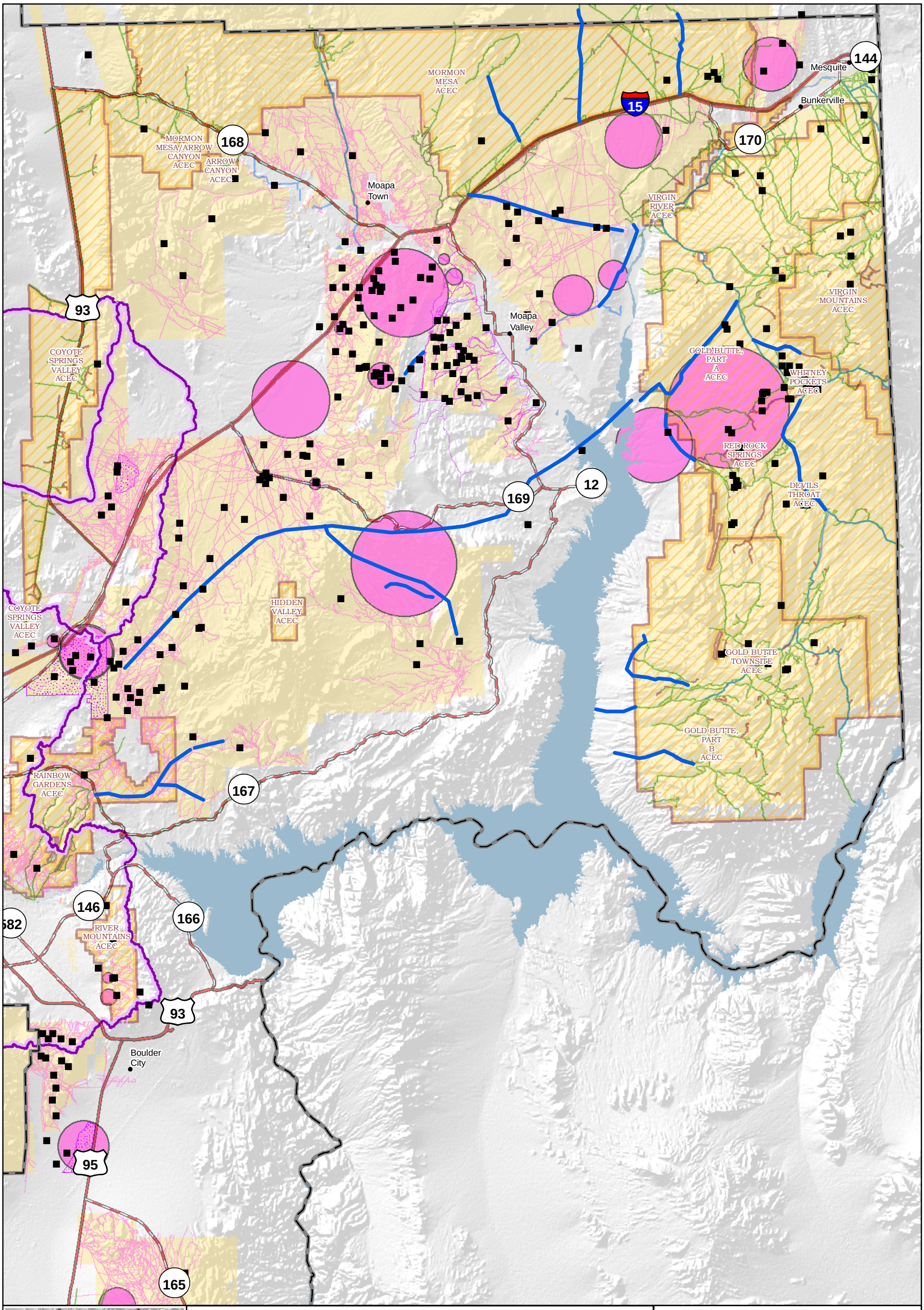

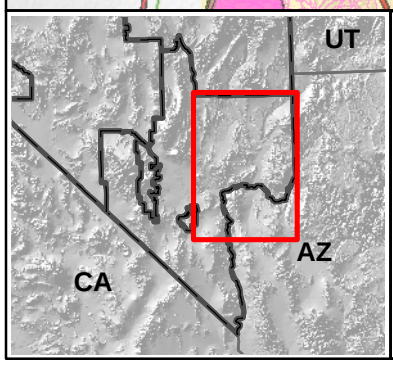

Legend

- Field Office Boundary
- Interstate
- US Highway
- State Highway
- County-Maintained Route
- MSHCP Designated Route - Closed
- MSHCP Designated Route - Open
- Logandale Trails
- Inventoried Route
- Open OHV Area
- Bureau of Land Management
- ACEC
- State Boundary
- County Boundary
- Non-Attainment Boundary
- Comment Point Location
- Comment Line Location
- Comment Area Location

Travel and Recreation Implementation Plan
Las Vegas Field Office, Nevada

Scoping Meeting Comments
Map 2 of 3

0 2 4 8 Miles

N

This page intentionally left blank.

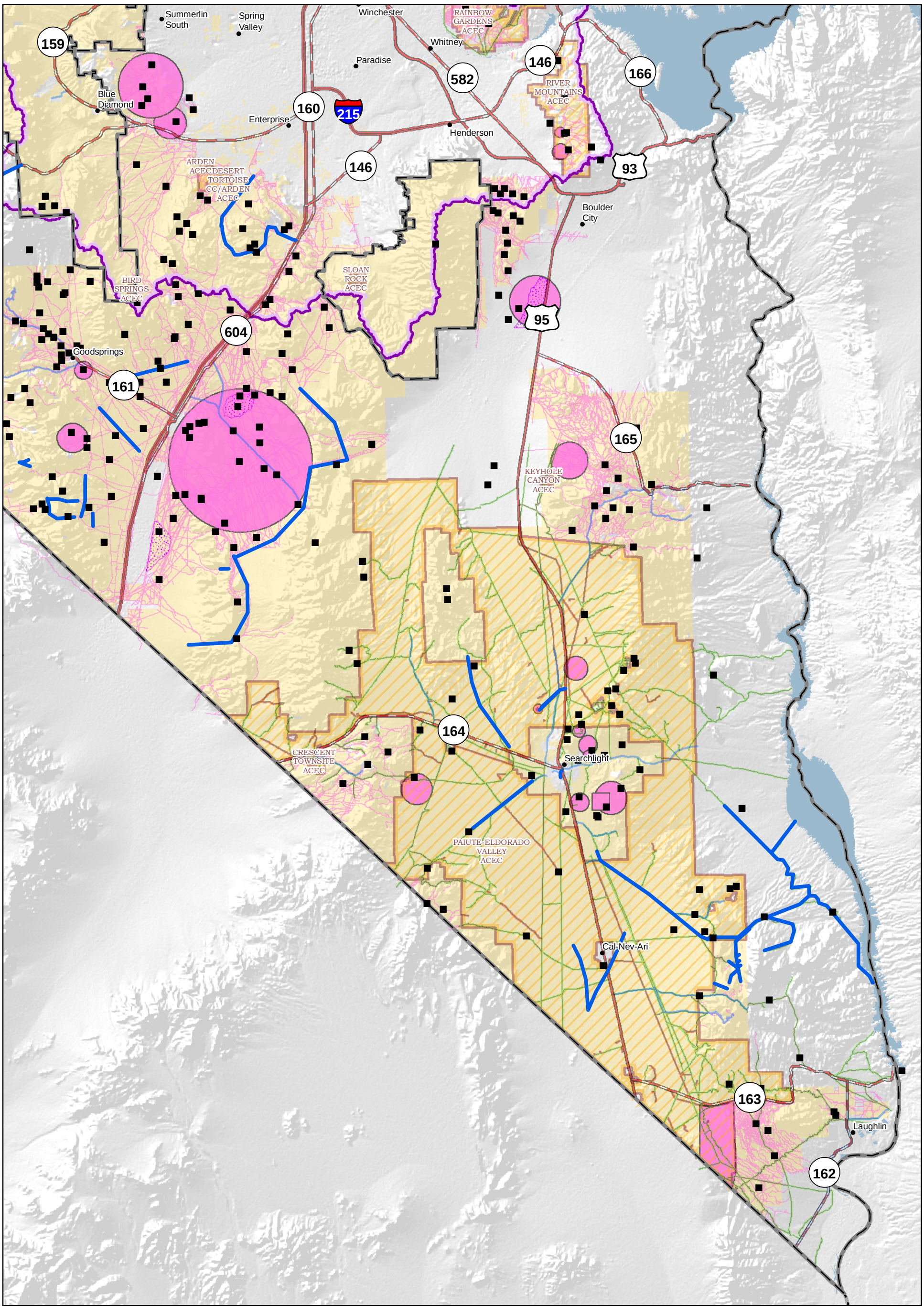

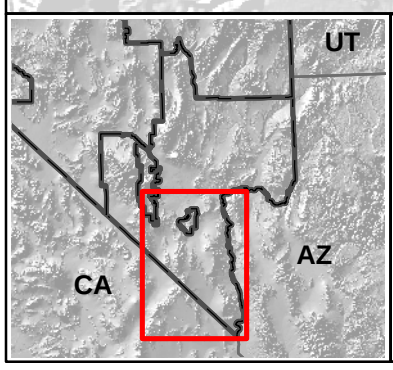

Legend

- Field Office Boundary
- Interstate
- US Highway
- State Highway
- County-Maintained Route
- MSHCP Designated Route - Closed
- MSHCP Designated Route - Open
- Logandale Trails
- Inventoried Route
- Open OHV Area
- Bureau of Land Management
- ACEC
- State Boundary
- County Boundary
- Non-Attainment Boundary
- Comment Point Location
- Comment Line Location
- Comment Area Location

Travel and Recreation Implementation Plan
Las Vegas Field Office, Nevada

Scoping Meeting Comments
Map 3 of 3

0 2 4 8 Miles

N

This page intentionally left blank.