






-  Moose, lifetime prior to 1979<sup>1</sup>
-  Public Law 115-97 Coastal Plain
-  Overlapping<sup>2</sup> subsistence use areas moose, 1996–2006
-  Excluded from Public Law 115-97
-  Coastal Plain or outside the BLM's oil and gas leasing authority



Data Source: BLM GIS 2018, 1) Pedersen 1979 2) SRB&A 2010

No warranty is made by the Bureau of Land Management as to the accuracy, reliability, or completeness of these data for individual or aggregate use with other data. Original data were compiled from various sources. This information may not meet National Map Accuracy Standards. This product was developed through digital means and may be updated without notification.

Map prepared by: Stephen R. Braund & Associates  
Print Date: 06/19/2019