ALTERNATIVE D

ARIZONA STRIP DRAFT PLAN/DEIS

POTENTIAL ROUTE DESIGNATIONS

LOCATION #: H2

Bureau of Land Management
Arizona Strip District Office
National Park Service
Lake Mead National Recreation Area

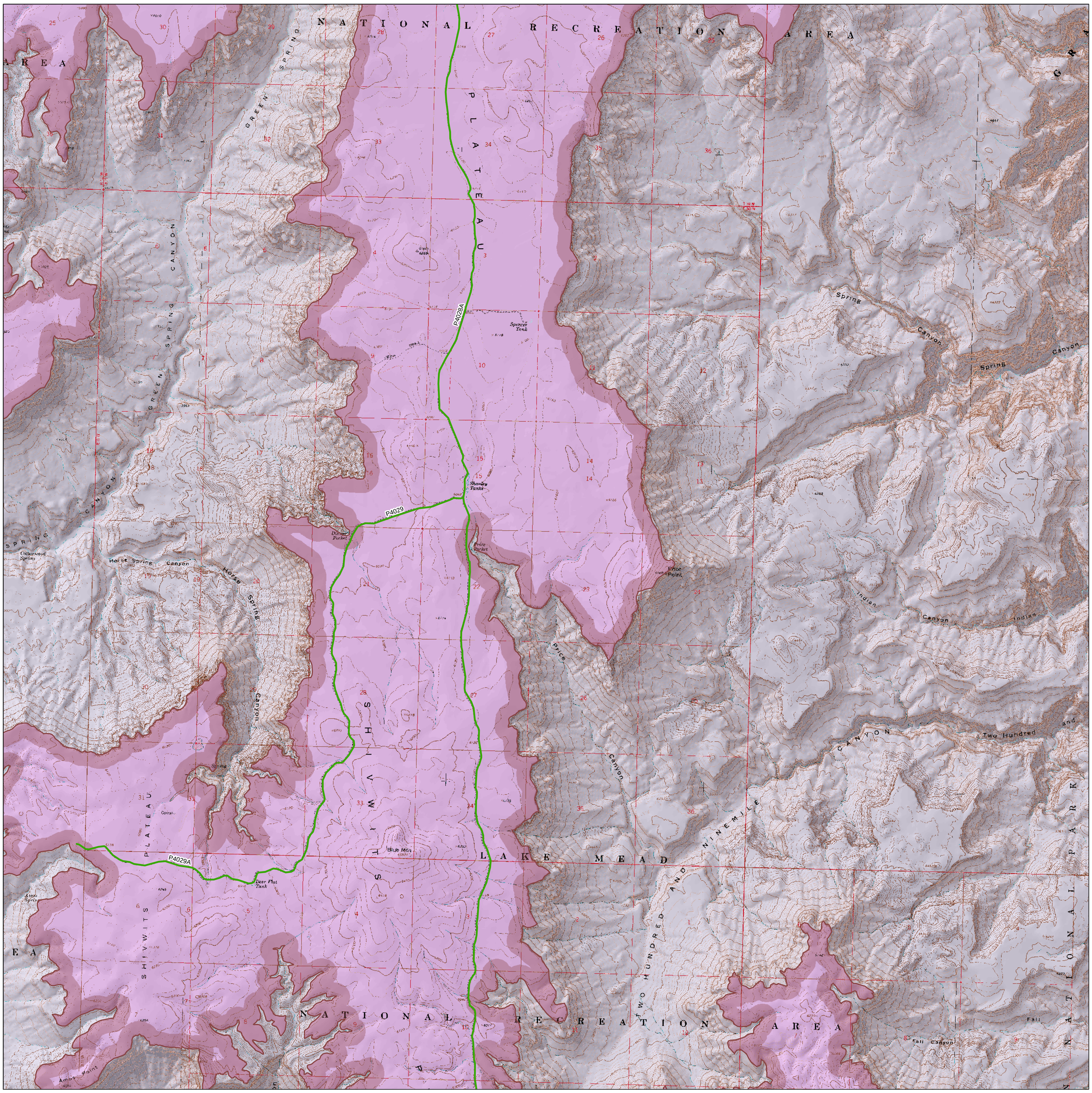

Legend

Route Designation

- Open to All Users (mitigating measures may apply)
- Open to All Users with Seasonal Restrictions
- Open to All Users for Non-Motorized Use (targeted for future recreational trail)
- Administrative Use Only (open to administrative motorized uses and non-motorized public use)
- Closed to All Motorized Use and Mechanized Use (recommended for permanent closure as a route)

Land Status

- Bureau of Land Management
- Native American Reservation
- National Park Service
- National Recreation Area (NPS)
- Private
- State or Arizona
- Monument Boundary
- Wilderness Boundary

Projection: Universal Transverse Mercator
Datum: North American 1983
Map Scale: 1:24,000
Created by: Arizona Strip GIS Team
Created on: Oct 11, 2005

N W E S

1 0 1 2 Kilometers

1 0 1 2 Miles

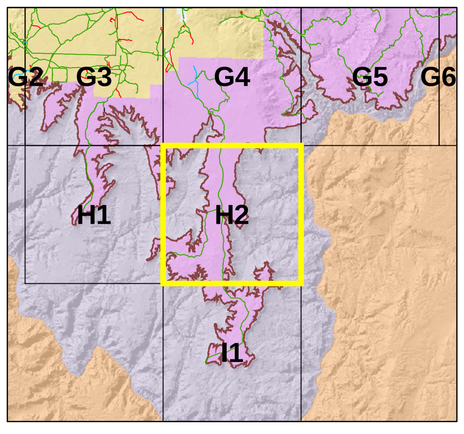

Not all routes are labeled. Many smaller routes were not labeled due to overlap problems. If you have questons on specific routes that you cannot answer by viewing these maps, you can either contact the BLM or review the GIS data.
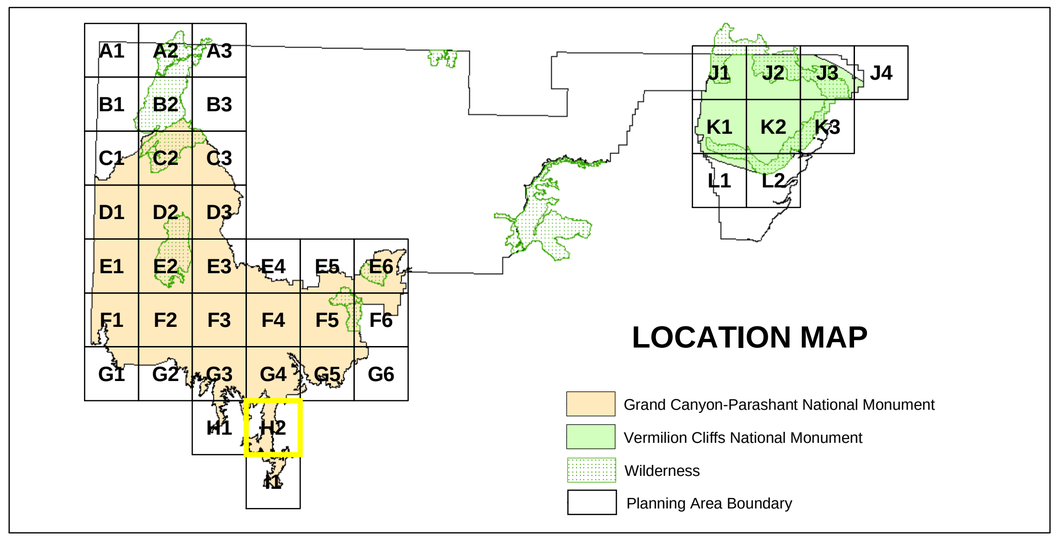
This product may not meet BLM standards for accuracy and content. Different data sources and input scales may cause some misalignment of data layers.