Wyoming Sage Grouse Land Use Plan Amendments

Map 3-10: Thunder Basin National Grassland Livestock Grazing Allotments

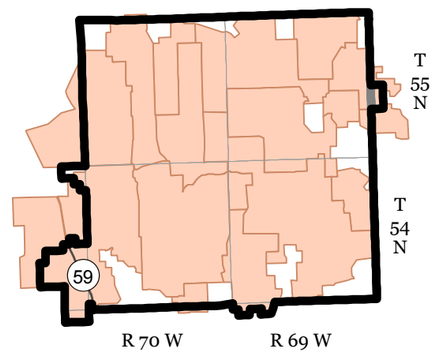

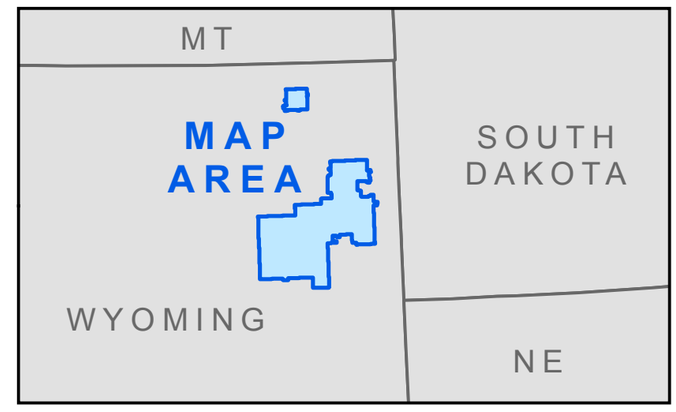

- Thunder Basin National Grassland Boundary
- BLM Field Office Boundaries
- Thunder Basin Grazing Allotments
- County Boundaries
- Townships
- State/US Highways

N

0 10 20 30 40
Kilometers

0 10 20 30 40
Miles

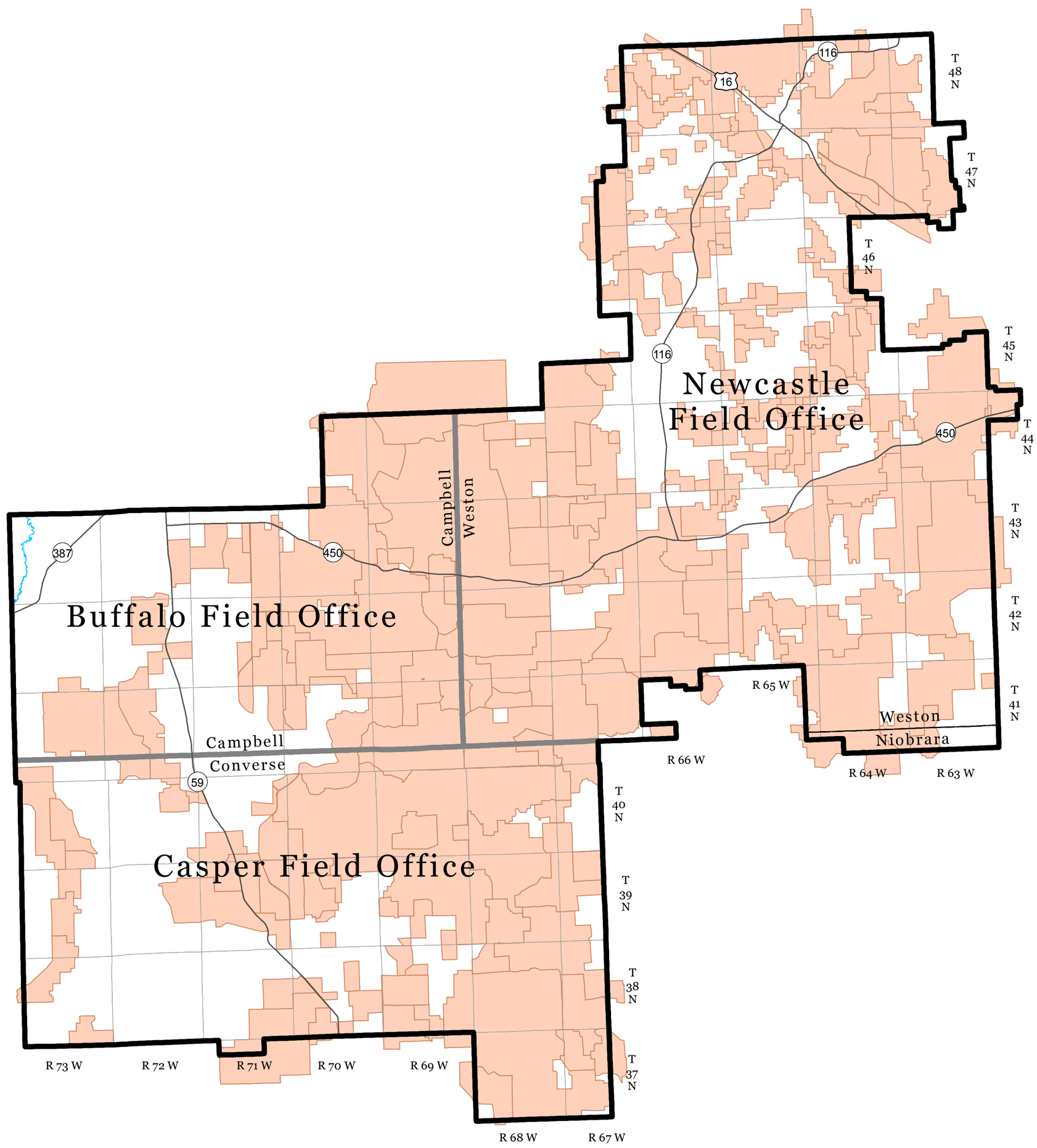

NO WARRANTY IS MADE BY THE BUREAU OF LAND MANAGEMENT FOR USE OF THE DATA FOR PURPOSES NOT INTENDED BY BLM.