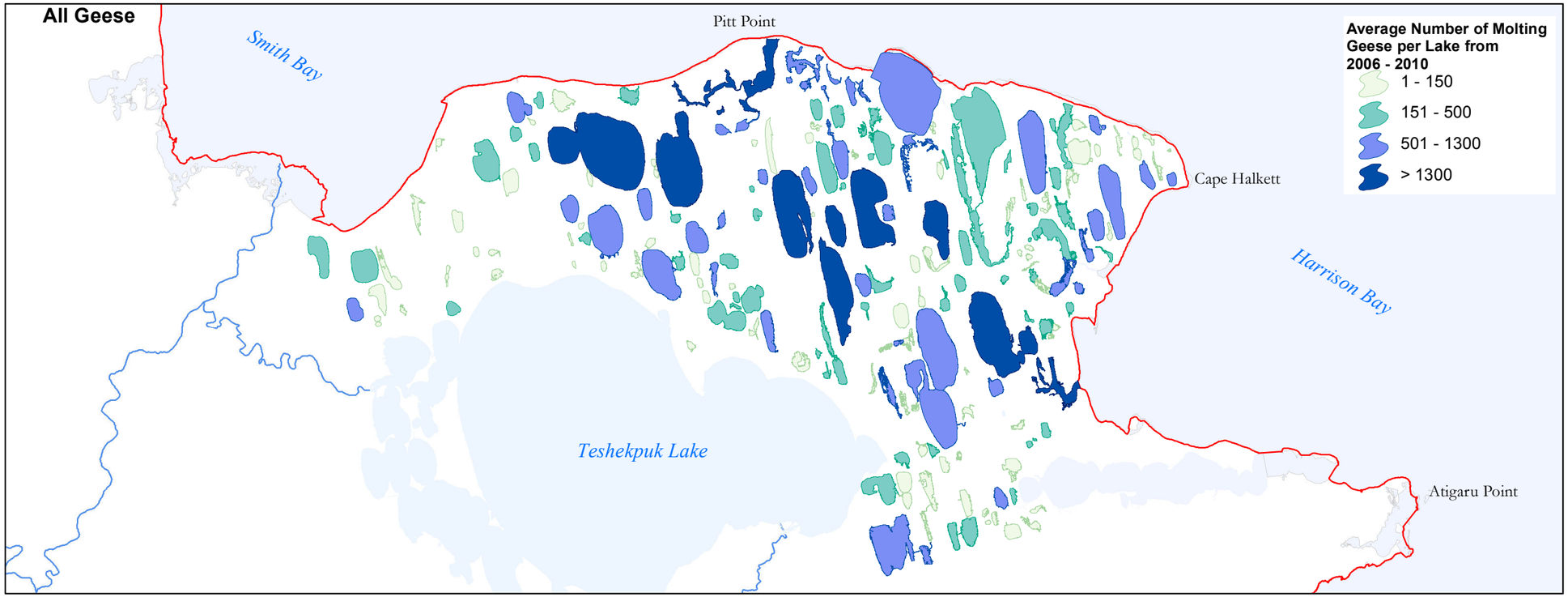

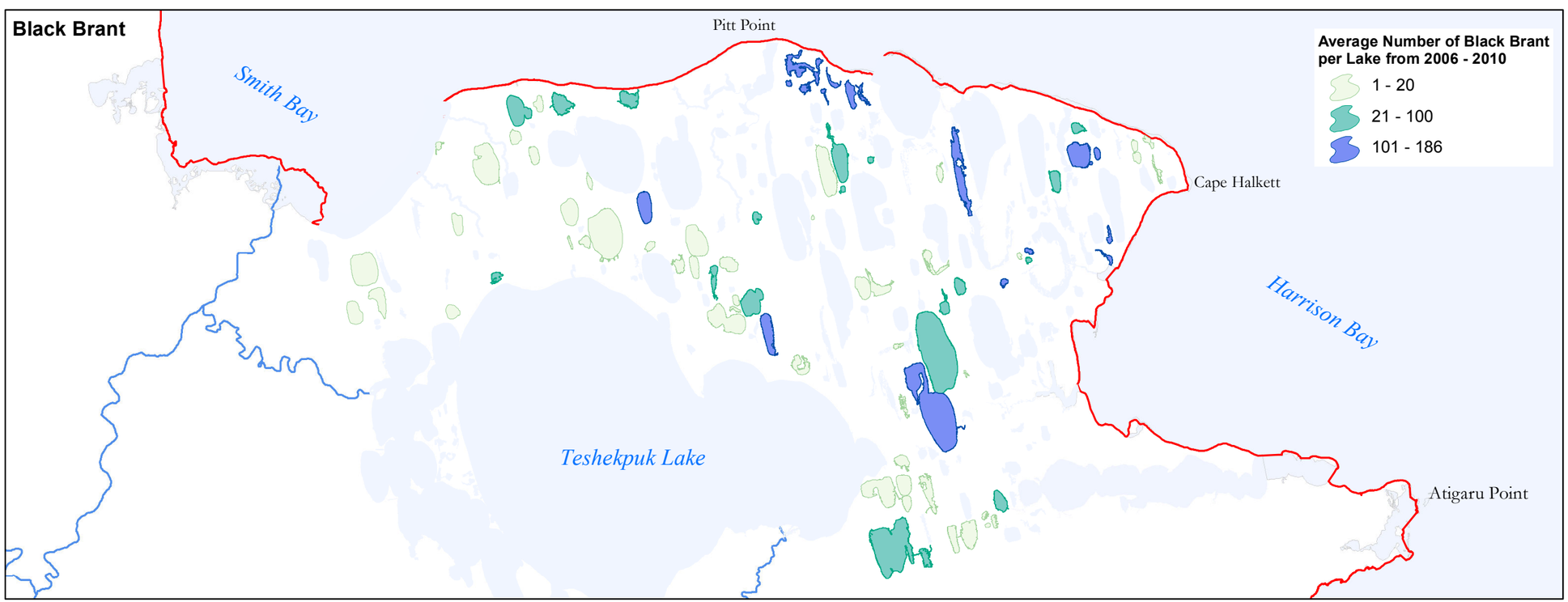

Map 3.3.5-9

Molting Goose* and Black Brant Distribution in Surveyed Lakes 2006 - 2010

Source: USFWS - Migratory Bird Management, 2010

*Black brant, canada goose and white-fronted goose numbers combined

NPR-A Boundary

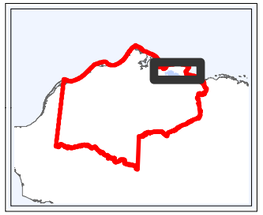

0 5 10 Miles

No warranty is made by the Bureau of Land Management as to the accuracy, reliability, or completeness of these data for individual use or aggregate use with other data, or for purposes not intended by BLM. Spatial information may not meet National Map Accuracy Standards. This information may be updated without notification. For official land status information refer to Cadastral Survey plats, Master Title Plats and land status case-files.

Projection: Albers Conic Equal Area referencing NAD83

Bureau of Land Management - Alaska

National Petroleum Reserve - Alaska

Final IAP/EIS