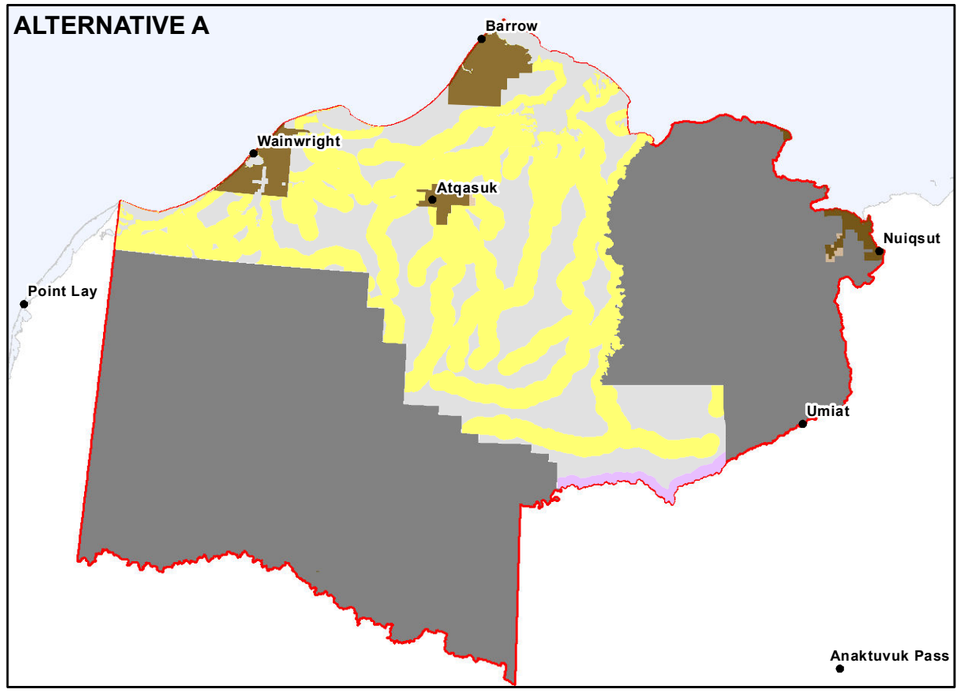

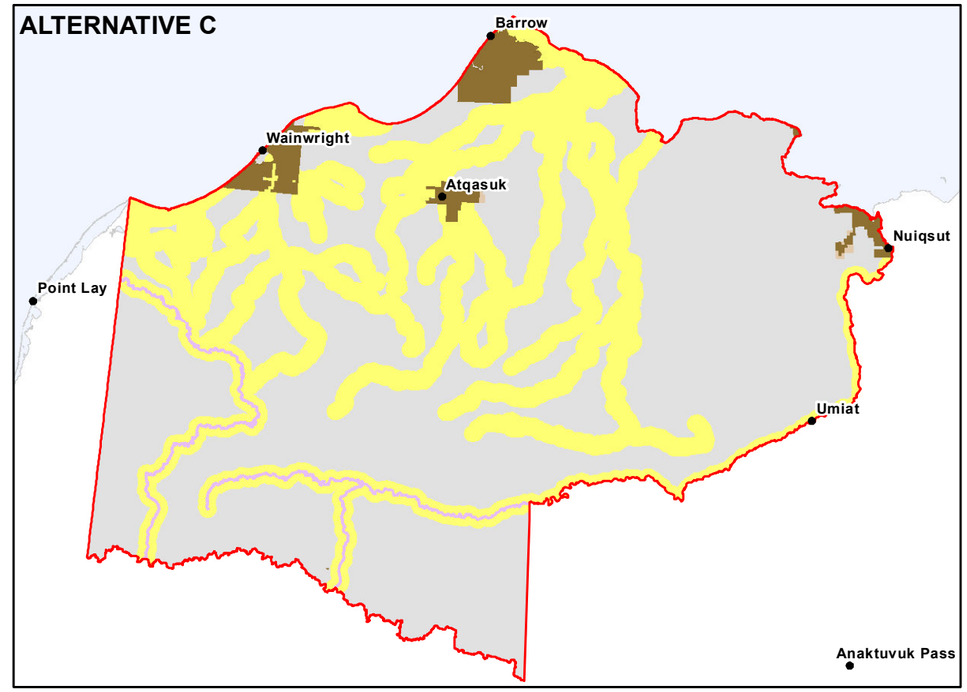

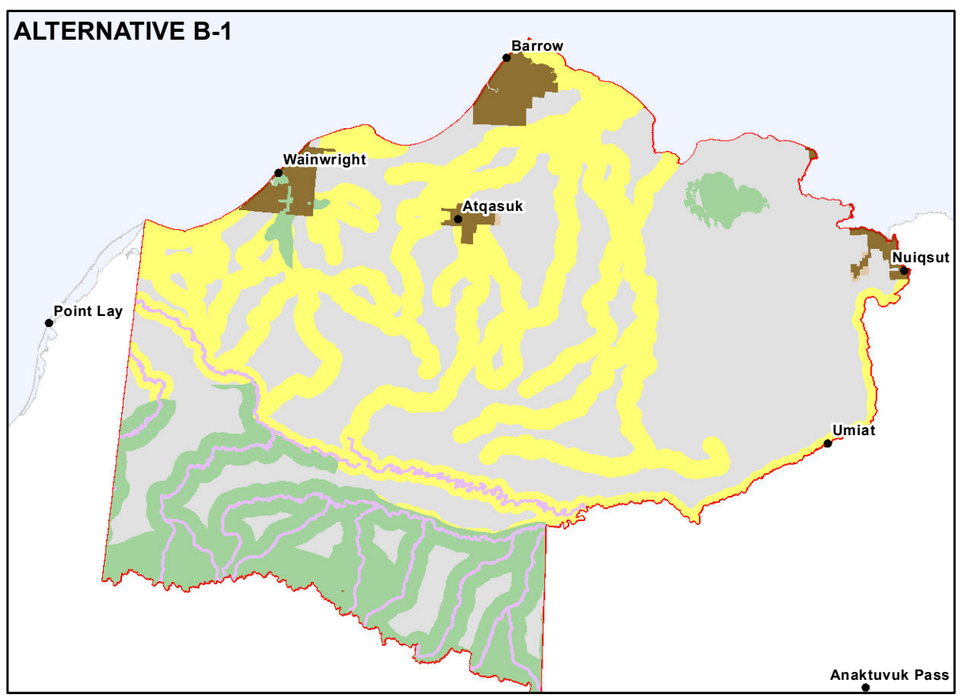

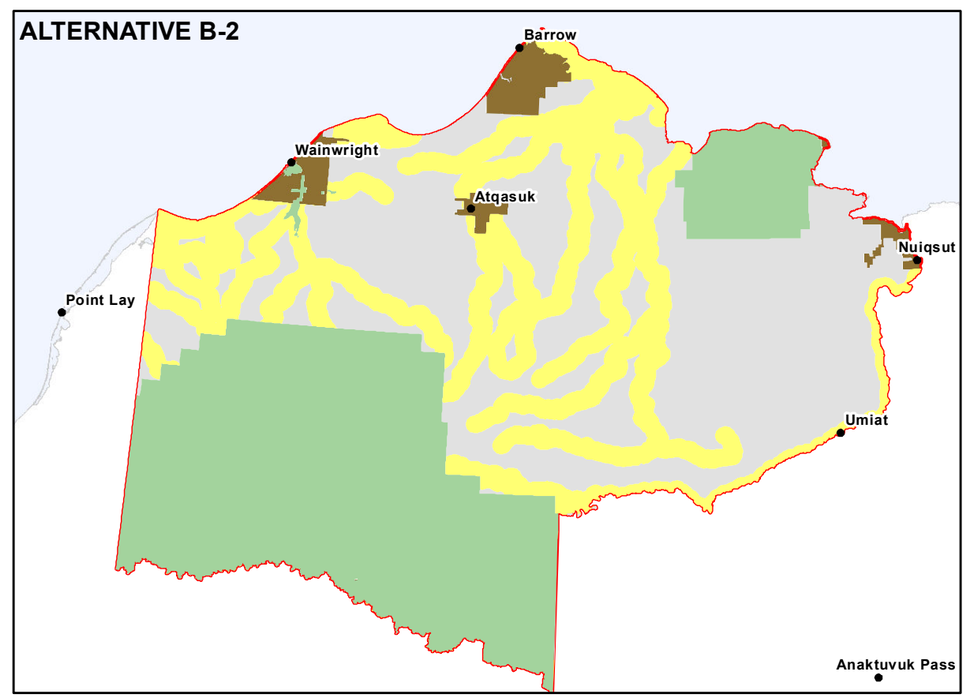

Map 2 - 5

Visual Resource Management (VRM) - Management Classes

Source: BLM, 2011

VRM Management Class

- Class I
- Class II
- Class III
- Class IV
- No Management Classes Delineated

In Alternative D, all BLM-managed lands would be Class IV

Land Status

- Native Patent or IC
- Native Selected

NPR-A Boundary

0 20 40 60 Miles

No warranty is made by the Bureau of Land Management as to the accuracy, reliability, or completeness of these data for individual use or aggregate use with other data, or for purposes not intended by BLM. Spatial information may not meet National Map Accuracy Standards. This information may be updated without notification. For official land status information refer to Cadastral Survey plats, Master Title Plats and land status case-files.

Projection: Albers Conic Equal Area referencing NAD83

Bureau of Land Management - Alaska

National Petroleum Reserve - Alaska

Final IAP/EIS