Figures

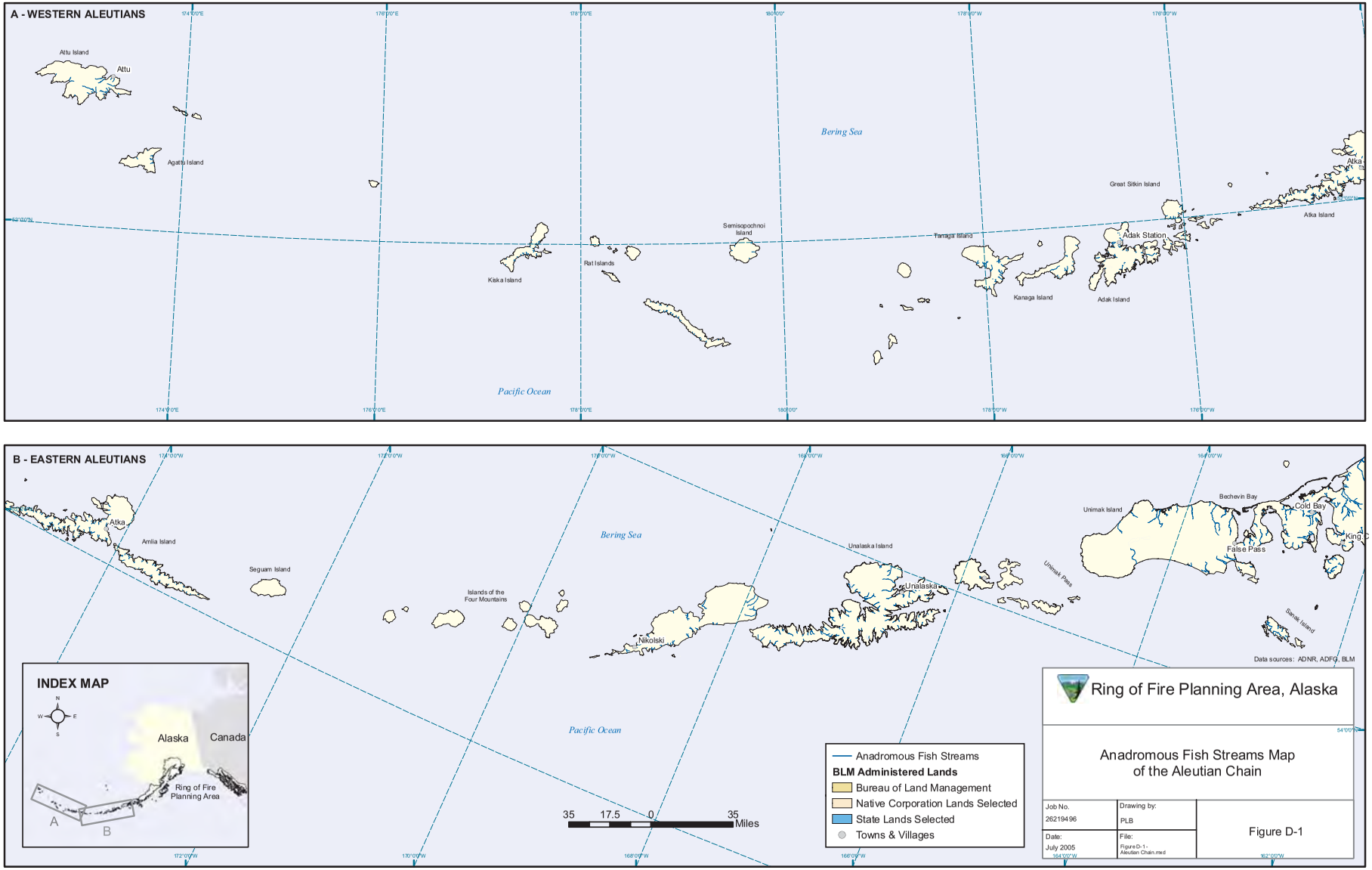

State of Alaska, Department of Fish and Game

Figure D-1, Anadromous Fish Streams Map of the Aleutian Chain

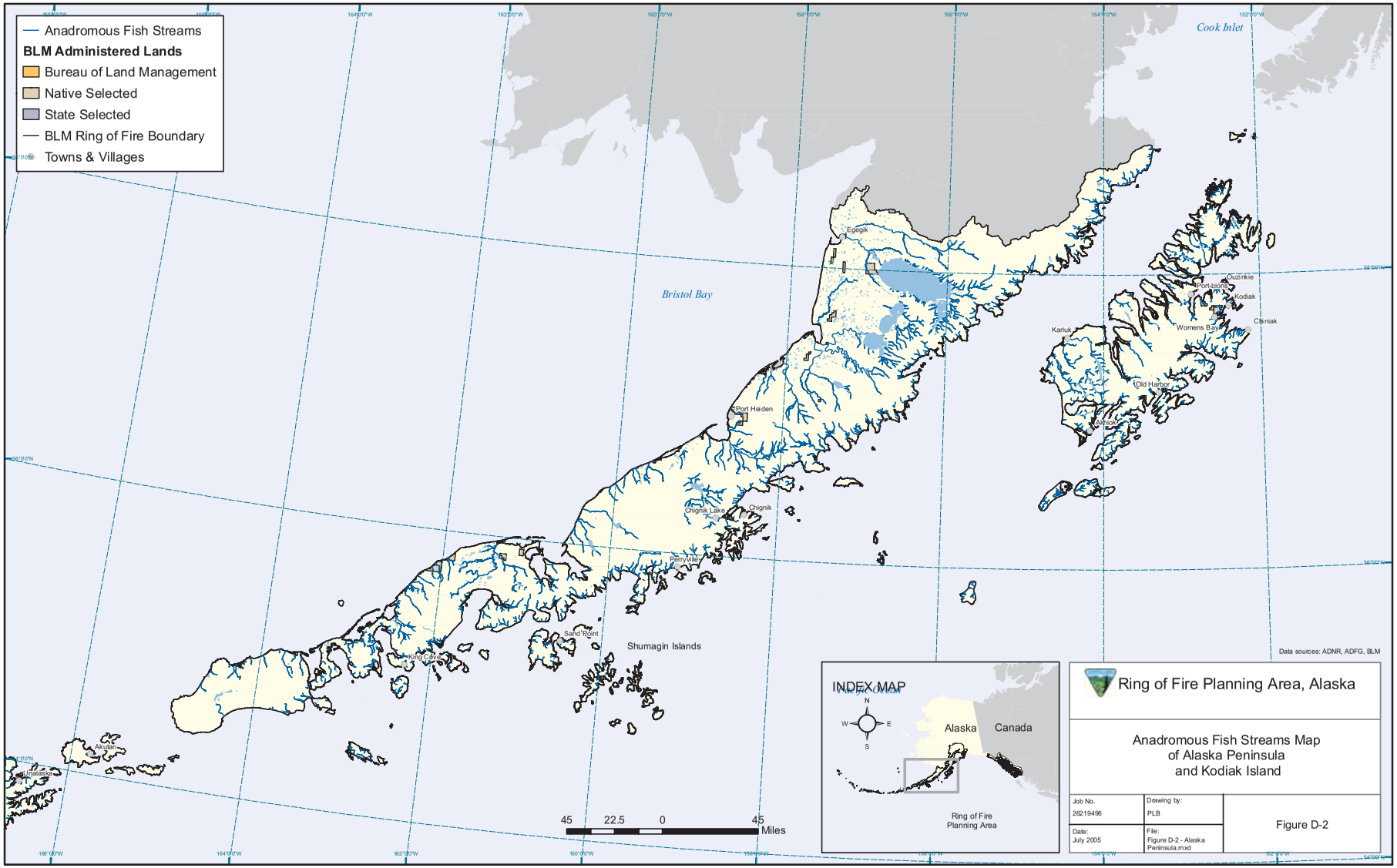

State of Alaska, Department of Fish and Game

Figure D-2, Anadromous Fish Streams Map of Alaska Peninsula and Kodiak Island

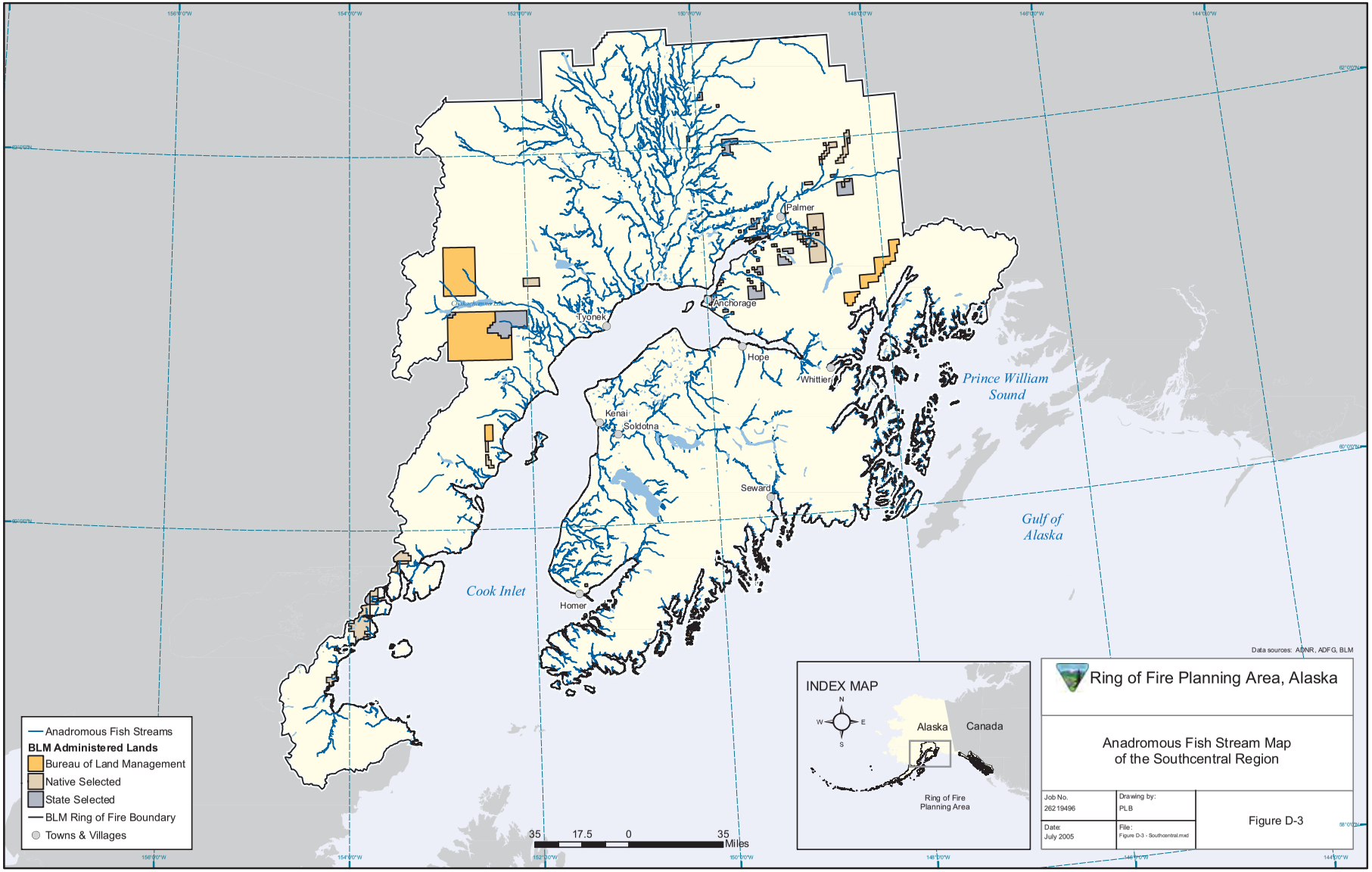

State of Alaska, Department of Fish and Game

Figure D-3, Anadromous Fish Stream Map of the Southcentral Region

State of Alaska, Department of Fish and Game

Figure D-4, Anadromous Fish Stream Map of the Southeast Region

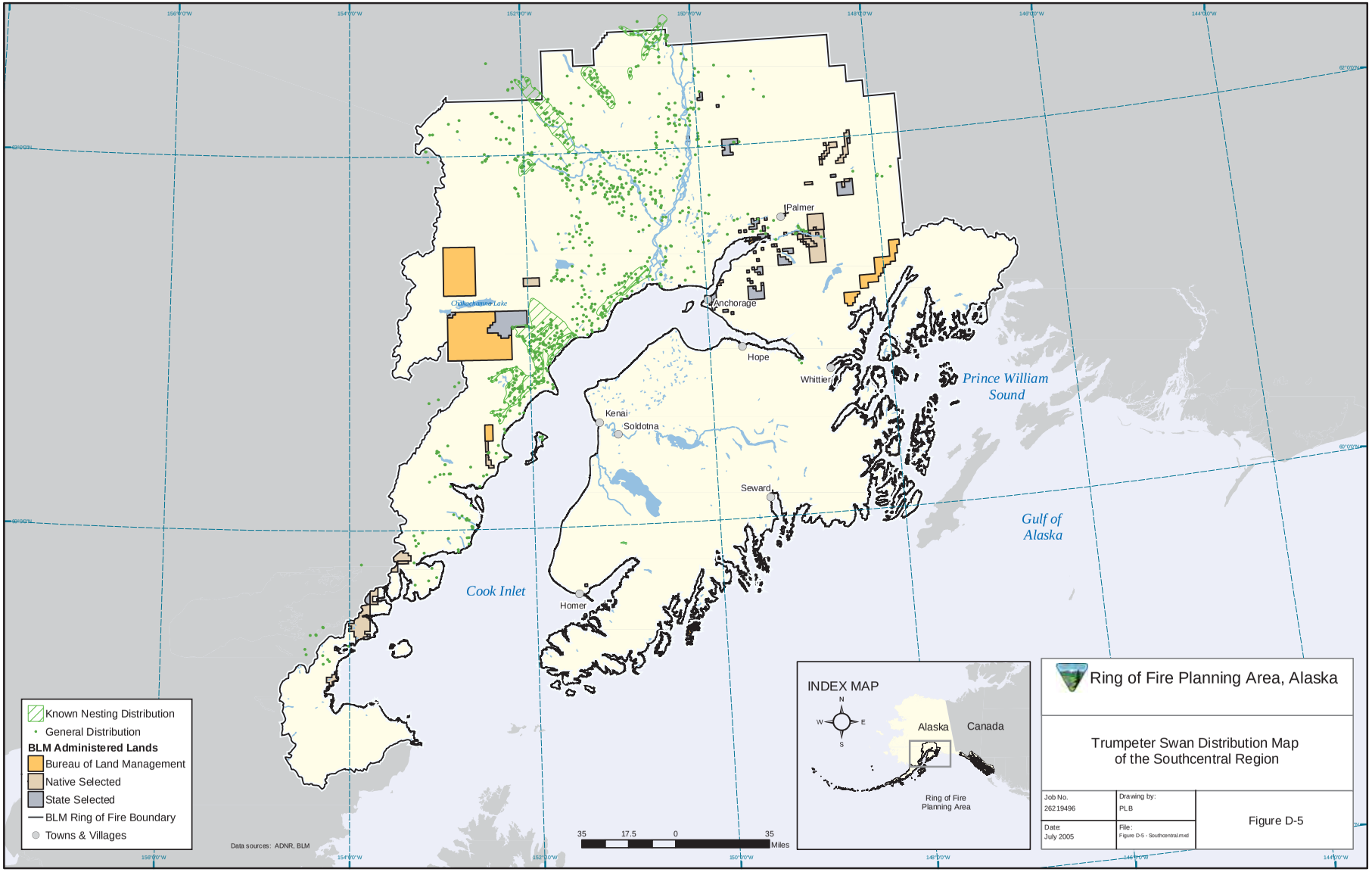

Bureau of Land Management

Figure D-5, Trumpeter Swan Distribution Map of the Southcentral Region

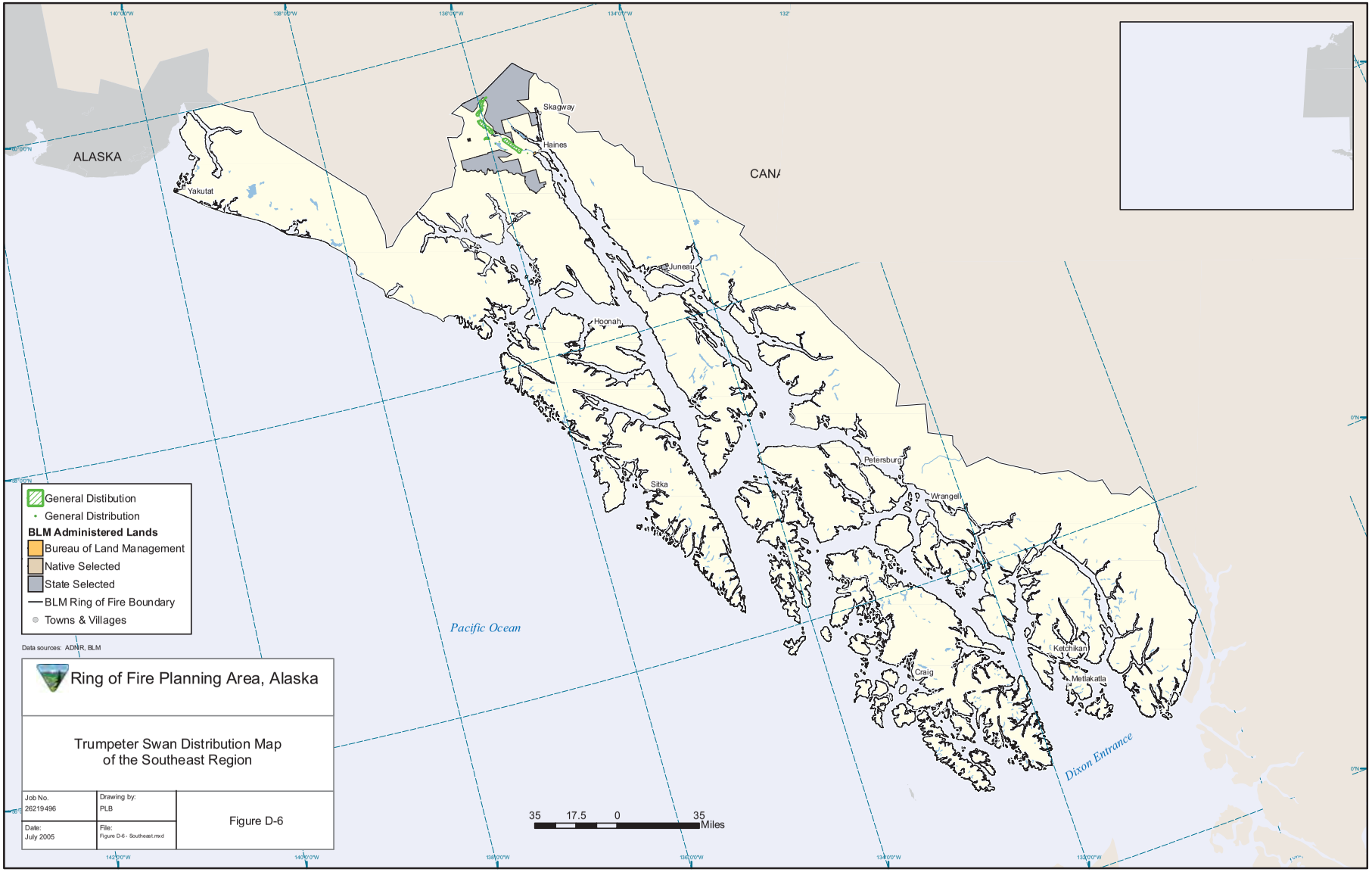

Bureau of Land Management

Figure D-6, Trumpeter Swan Distribution Map of the Southeast Region

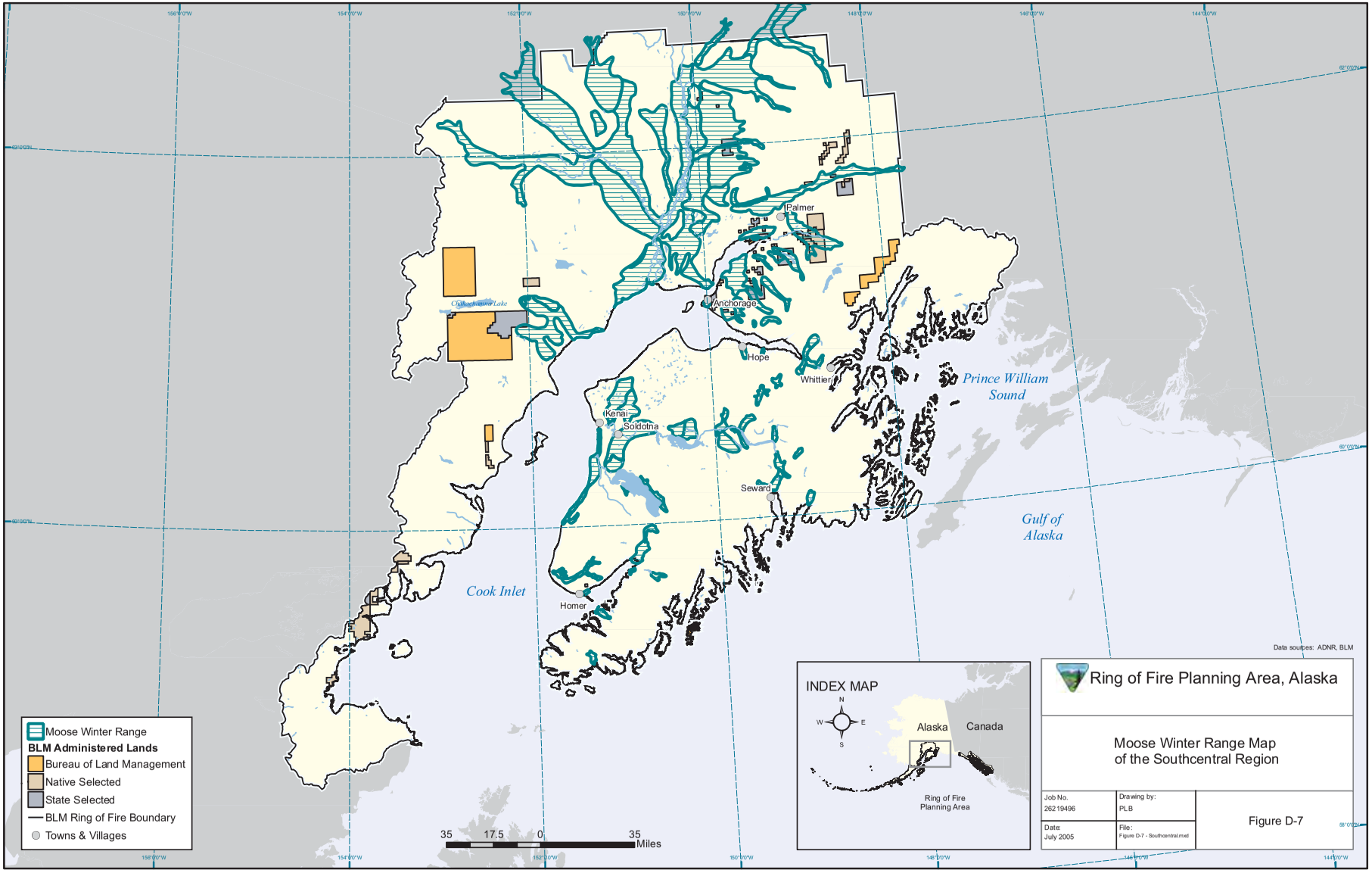

Bureau of Land Management

Figure D-7, Moose Winter Range Map of the Southcentral Region

Bureau of Land Management

Figure D-8, Moose Winter Range Map of the Southeast Region

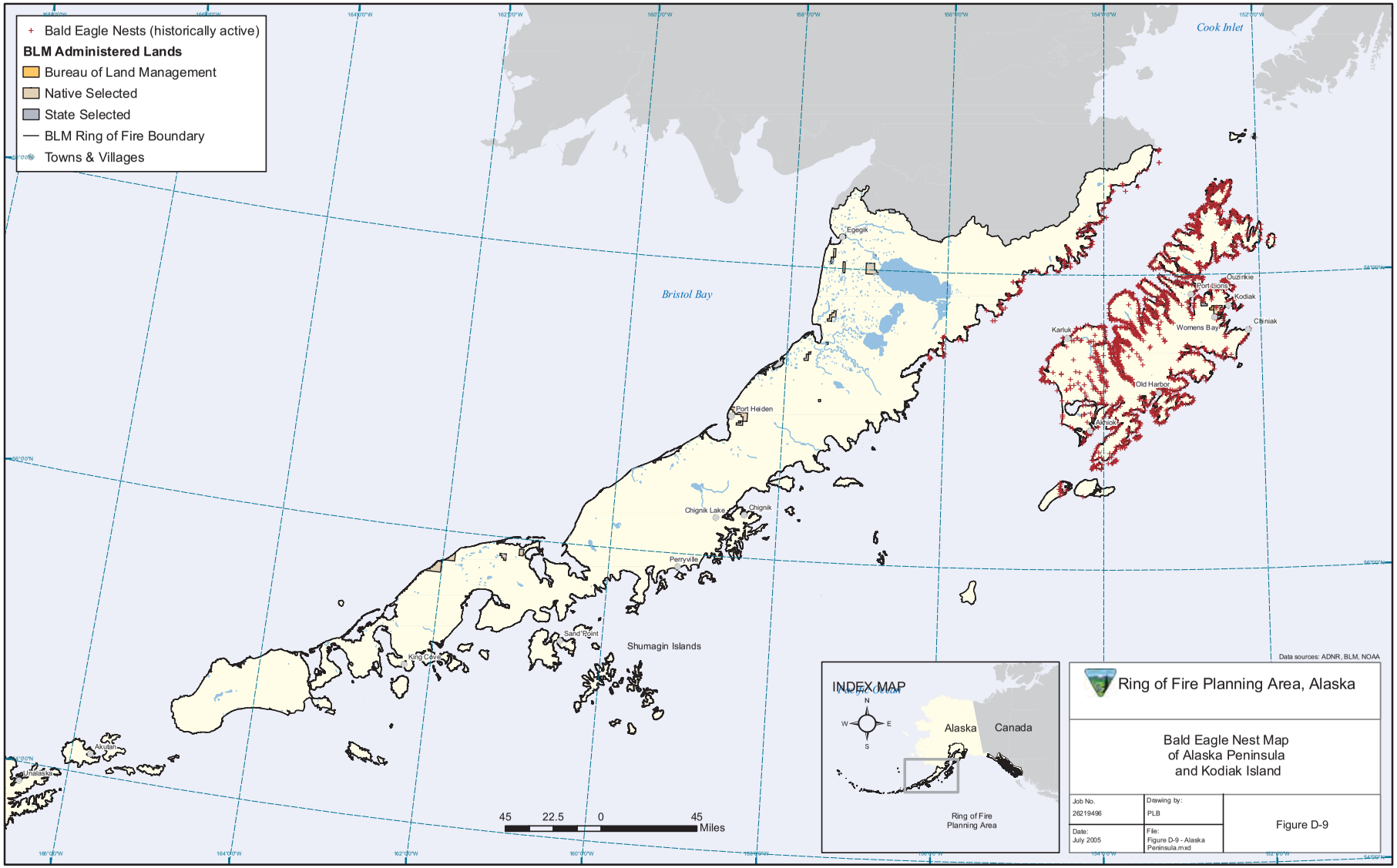

National Oceanic and Atmospheric Administration

Figure D-9, Bald Eagle Nest Map of Alaska Peninsula and Kodiak Island

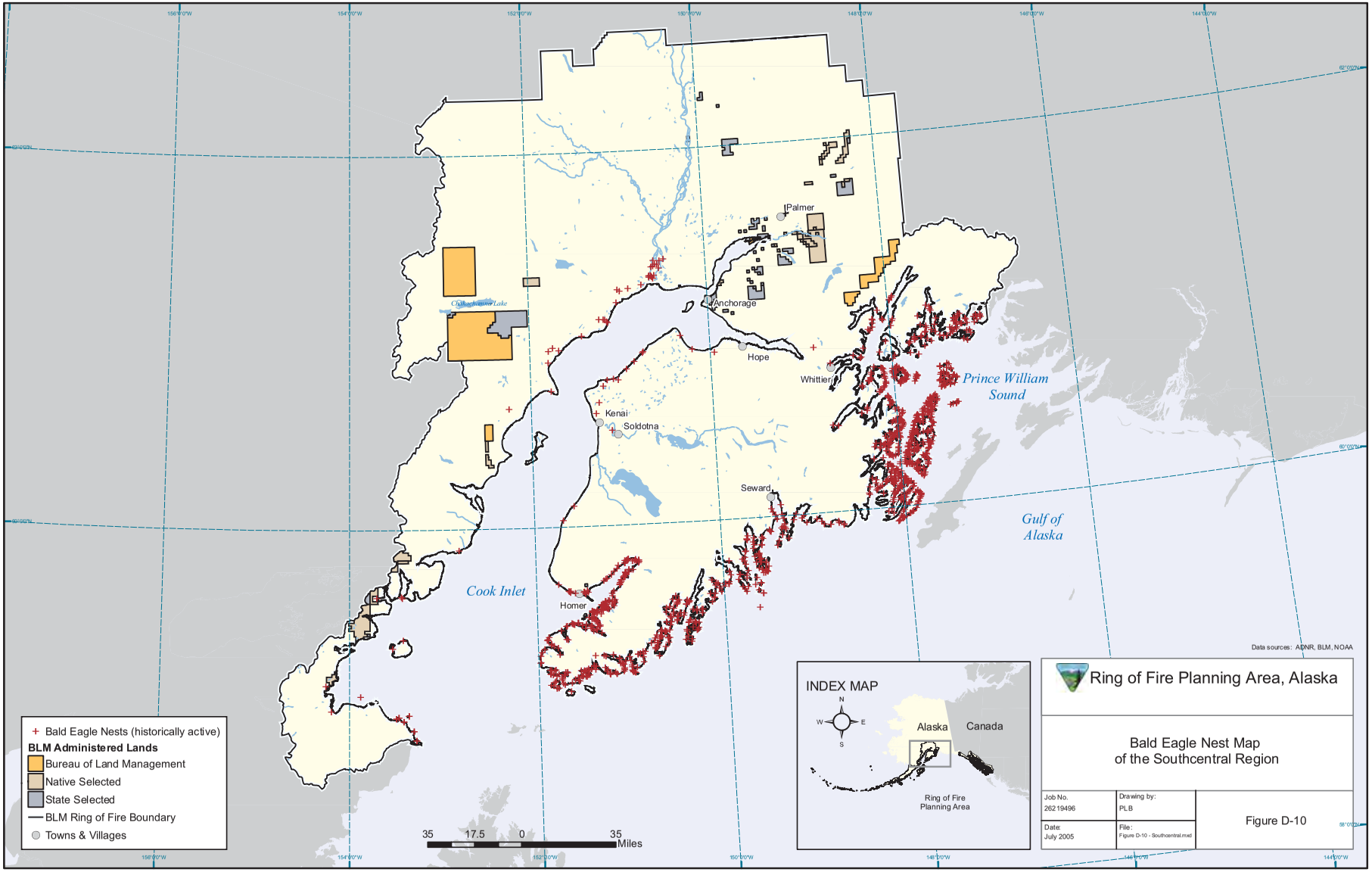

National Oceanic and Atmospheric Administration

Figure D-10, Bald Eagle Nest Map of the Southcentral Region

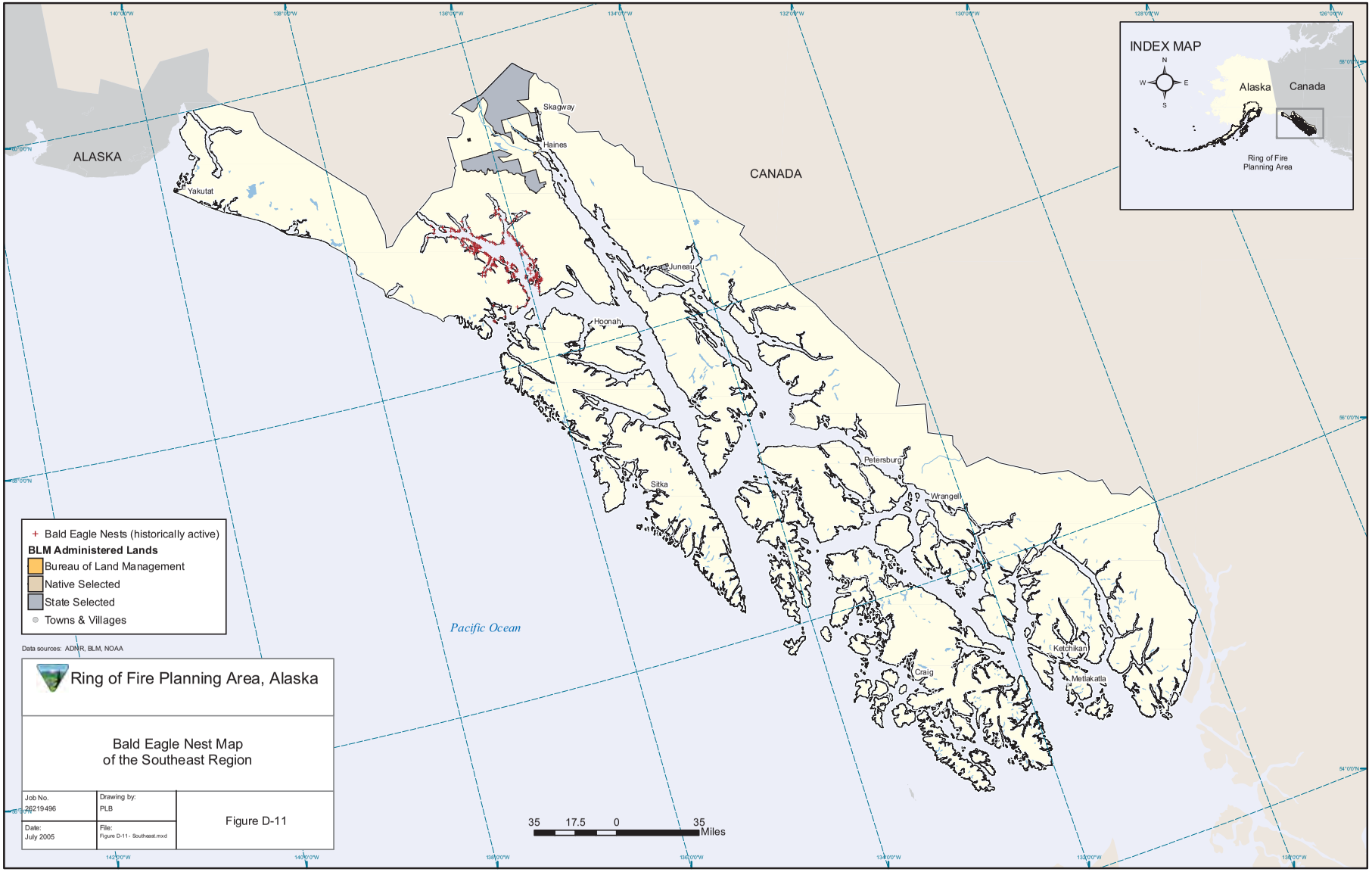

National Oceanic and Atmospheric Administration

Figure D-11, Bald Eagle Nest Map of the Southeast Region

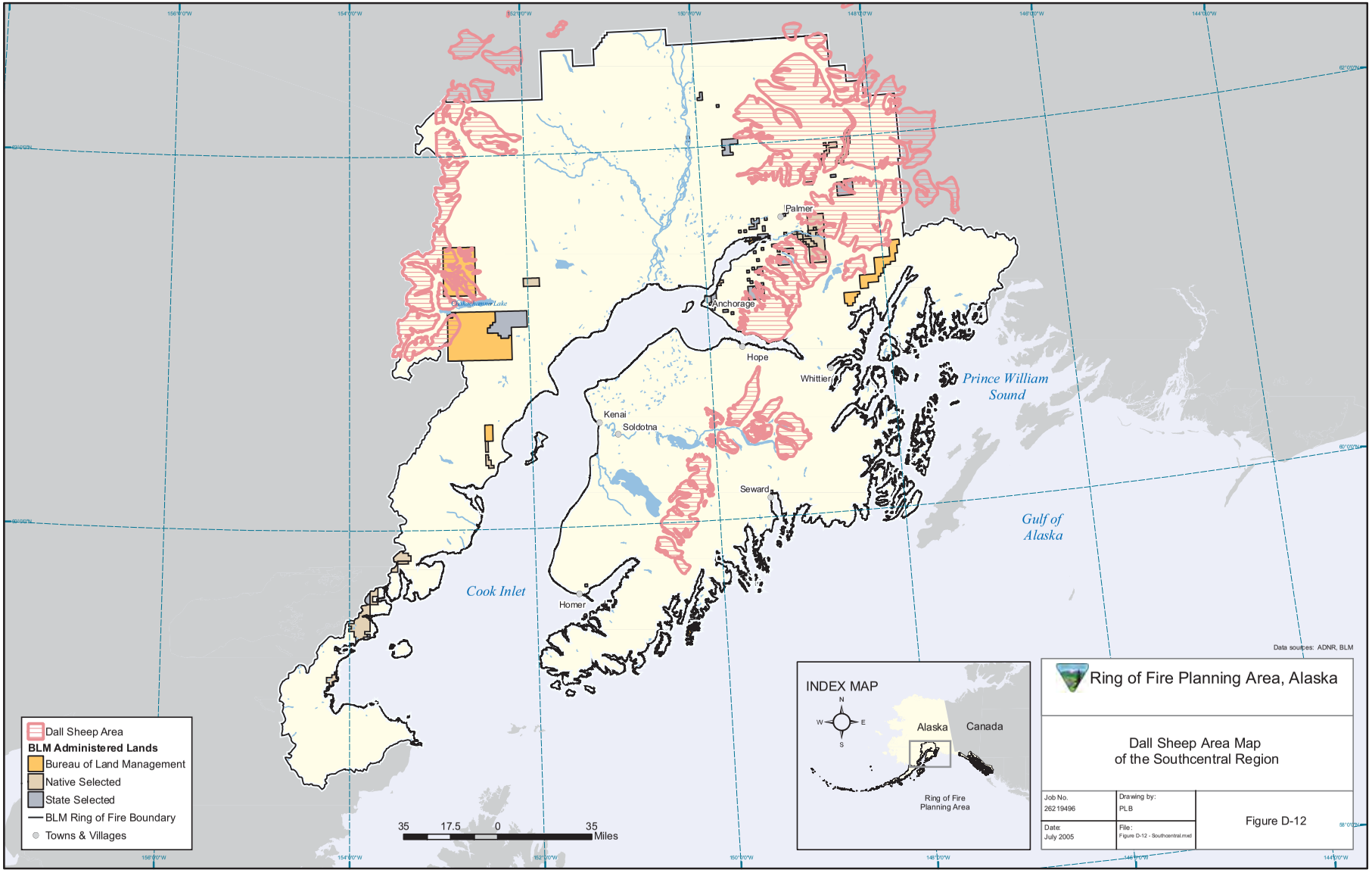

Bureau of Land Management

Figure D-12, Dall Sheep Area Map of the Southcentral Region

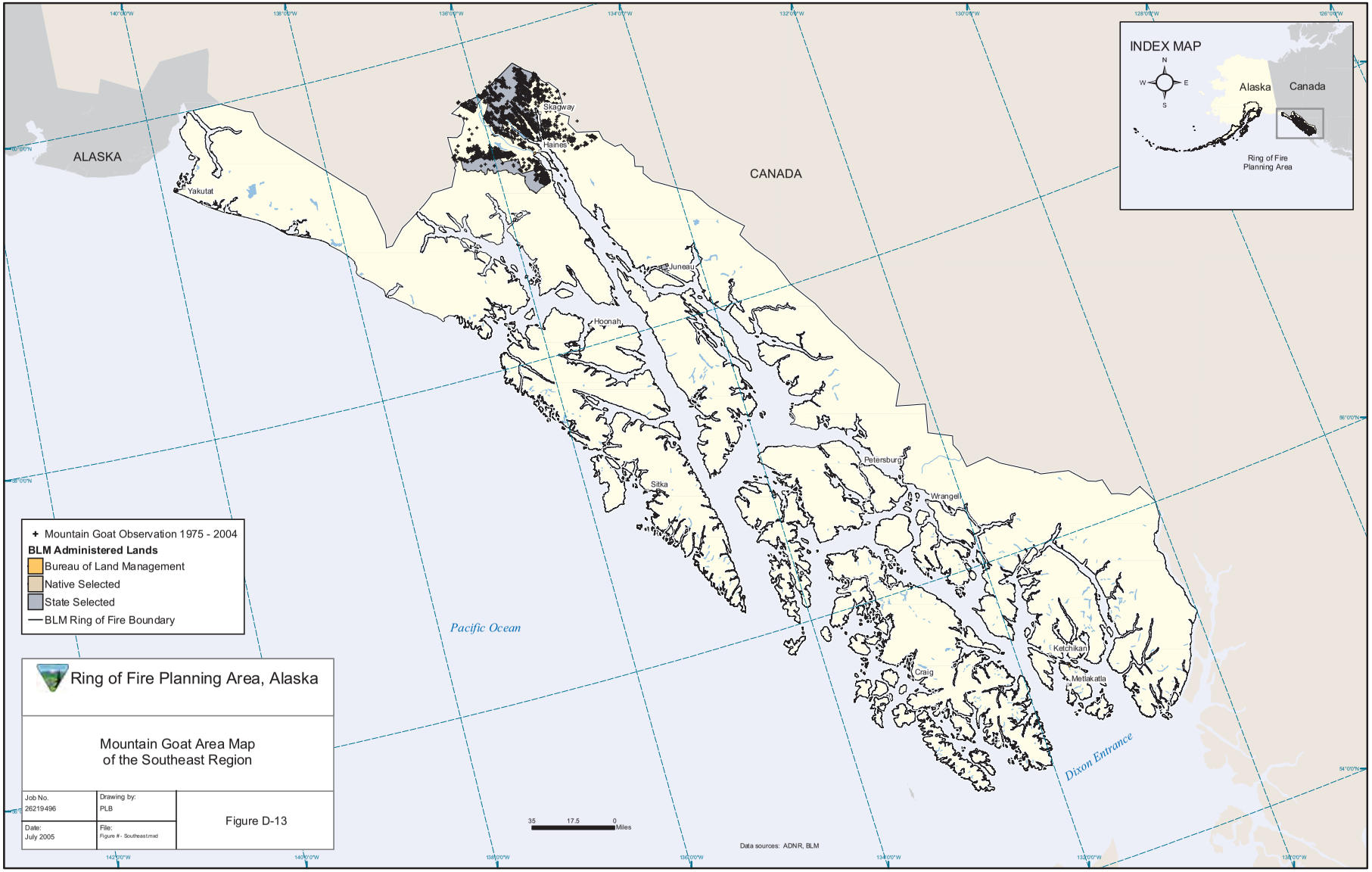

Bureau of Land Management

Figure D-13, Mountain Goat Area Map of the Southeast Region

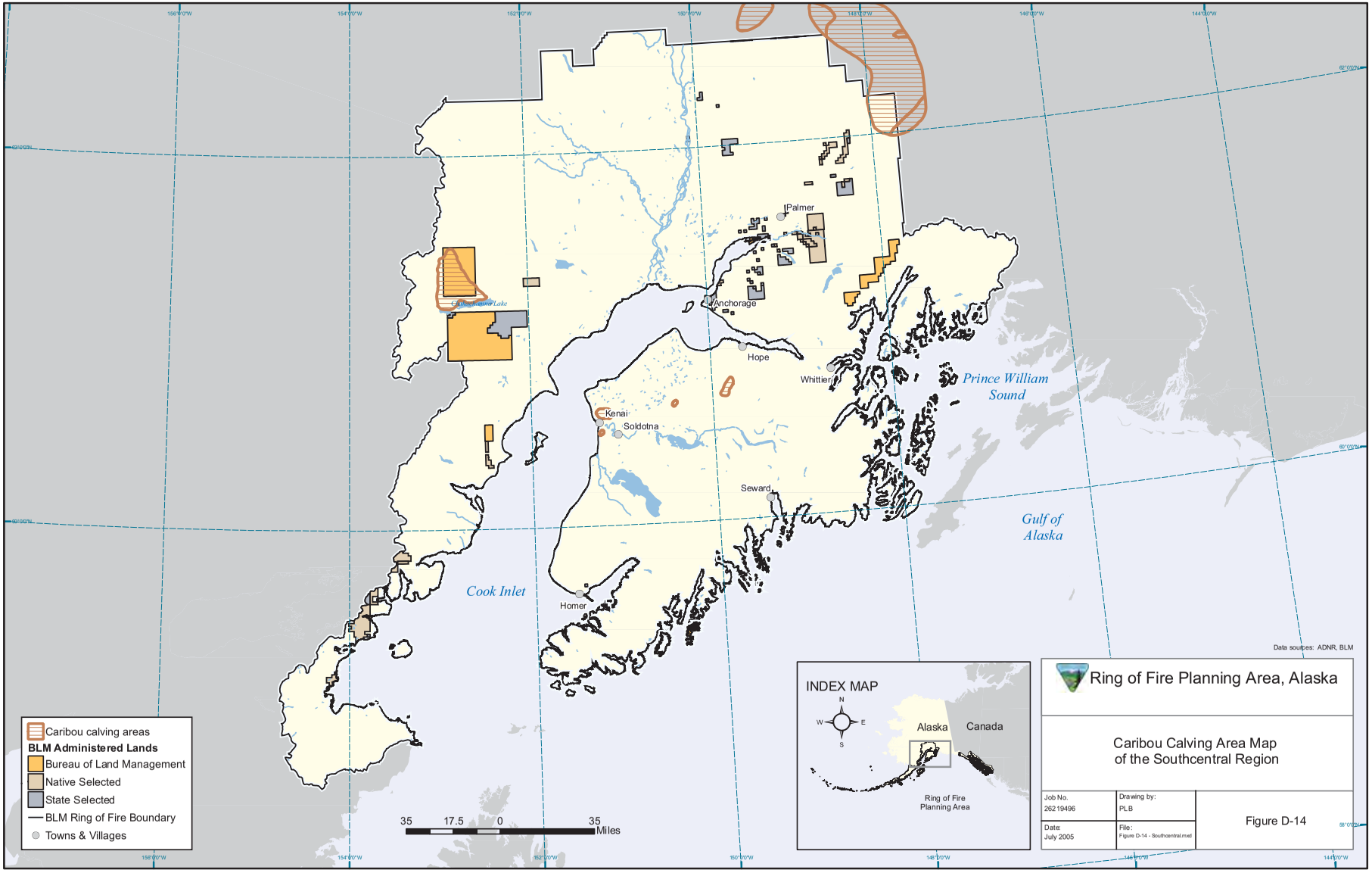

Bureau of Land Management

Figure D-14, Caribou Calving Area Map of the Southcentral Region