

Moab Field Office Travel Management Plan Booklet

Legend Page

Routes on the Map are designated in the 2008 Resource Management Plan. All routes not on this map are not designated for motorized travel. Motorized travel on non-designated routes will be subject to fines.

No cross-country travel is allowed in the Moab Field Office with the exception of the White Wash Sand Dunes Area (Page 19 and 20).

Information contained in this Map is the best available data at the time of publishing. Additions and corrections to the data will be included as they arise.

Routes shown on non-BLM lands are depicted for informational purposes only.




















No warranty is made by the Bureau of Land Management for the use of the data for purposes not intended by the BLM.

All maps in the booklet are at a scale of 1 inch equals 1 mile.

The index page shows the area covered by the map.



Legend

-  State and Federal Highways
-  B Roads (maintained)
-  City Roads
-  D Roads (unmaintained)
-  Jeep Safari Routes
-  ATV and Motorcycle
-  Motorcycle Only
-  White Wash Sand Dune Open OHV Area
-  Bureau of Land Management (BLM)
-  BLM Wilderness Area
-  US Forest Service (USFS)
-  USFS Wilderness Area
-  National Park Service (NPS)
-  US Fish & Wildlife (USFW) National Wildlife Refuge
-  Indian Reservation (IR)
-  Military Reservations and Corps of Engineers
-  State
-  State Parks and Recreation
-  State Wildlife Reserve/Management Area
-  Private
-  Bankhead-Jones Land Use Lands

Jeep Safari Route Map Codes

1. Moab Rim = MR
2. Poison Spider = PS
3. Cliffhanger = CH
4. Sevenmile Rim = 7R
5. Metal Masher = MM
6. Steelbender = SB
7. Behind the Rocks = BR
8. Gold Bar Rim = GB
9. Golden Spike = GS
10. Hells Revenge = HR
11. Fins and things = FT
12. Pritchett Canyon = PC
13. Secret Spire = SS
14. Flat Iron Mesa = FI
15. Strike Ravine = SR
16. 3D = 3D
17. Copper Ridge = CR
18. Chicken Corners = CC
19. Kane Creek Canyon = KC
20. Hey Joe Canyon = HJ
21. Hell Roaring Rim = HRR
22. Rose Garden Hill = RG
23. Top of the World = TW
24. Wipeout Hill = WO
25. Porcupine Rim = PR
26. Crystal Geyser = CG
27. Dolores Triangle = DT
28. Dome Plateau = DP

Winter 2016 Edition
Maps Updated Quarterly

January 14, 2017