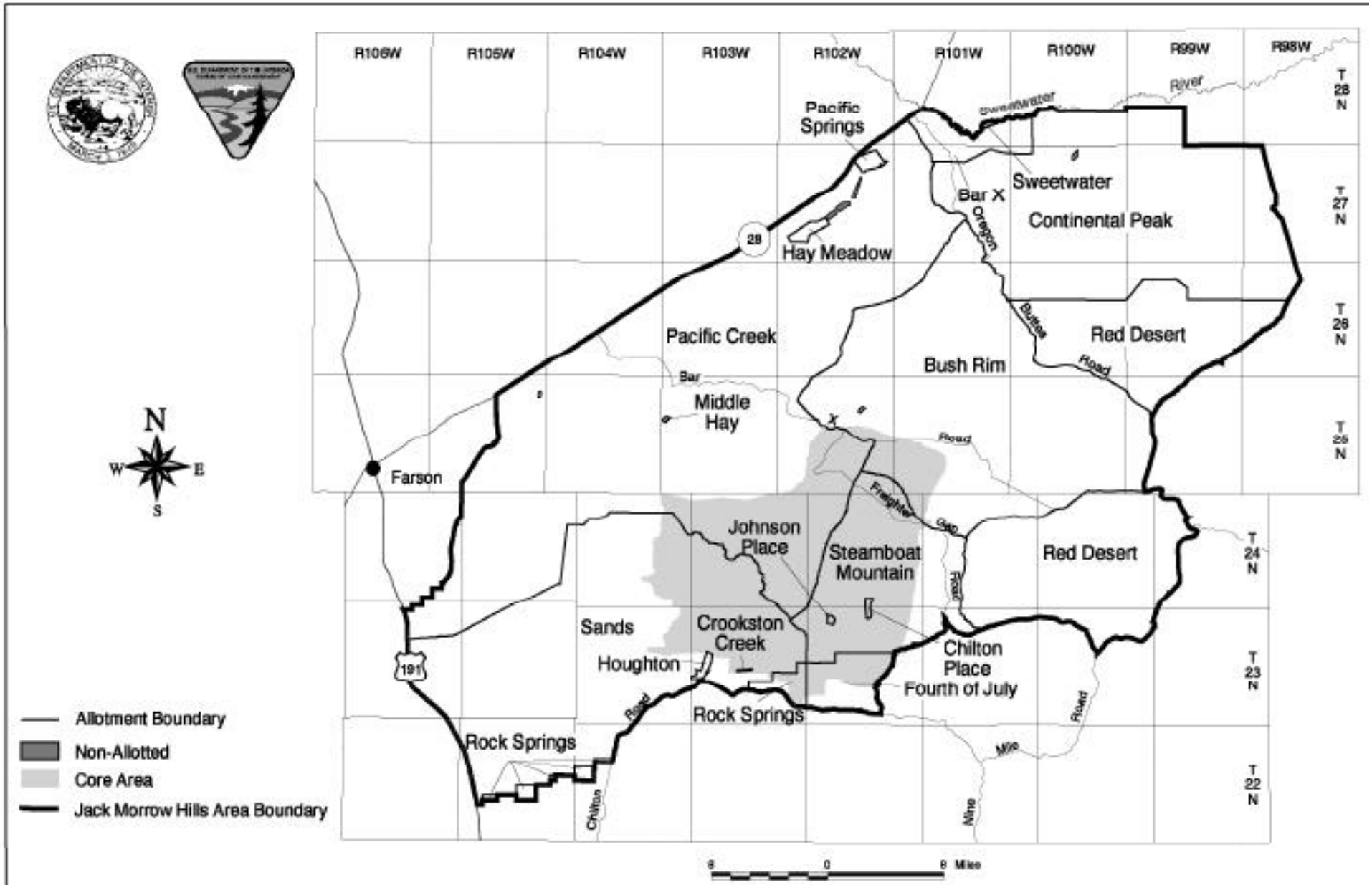

Map 41

Grazing Allotments

Jack Morrow Hills
Coordinated Activity Plan

No Warranty is made for data usage purposes not intended by the BLM.

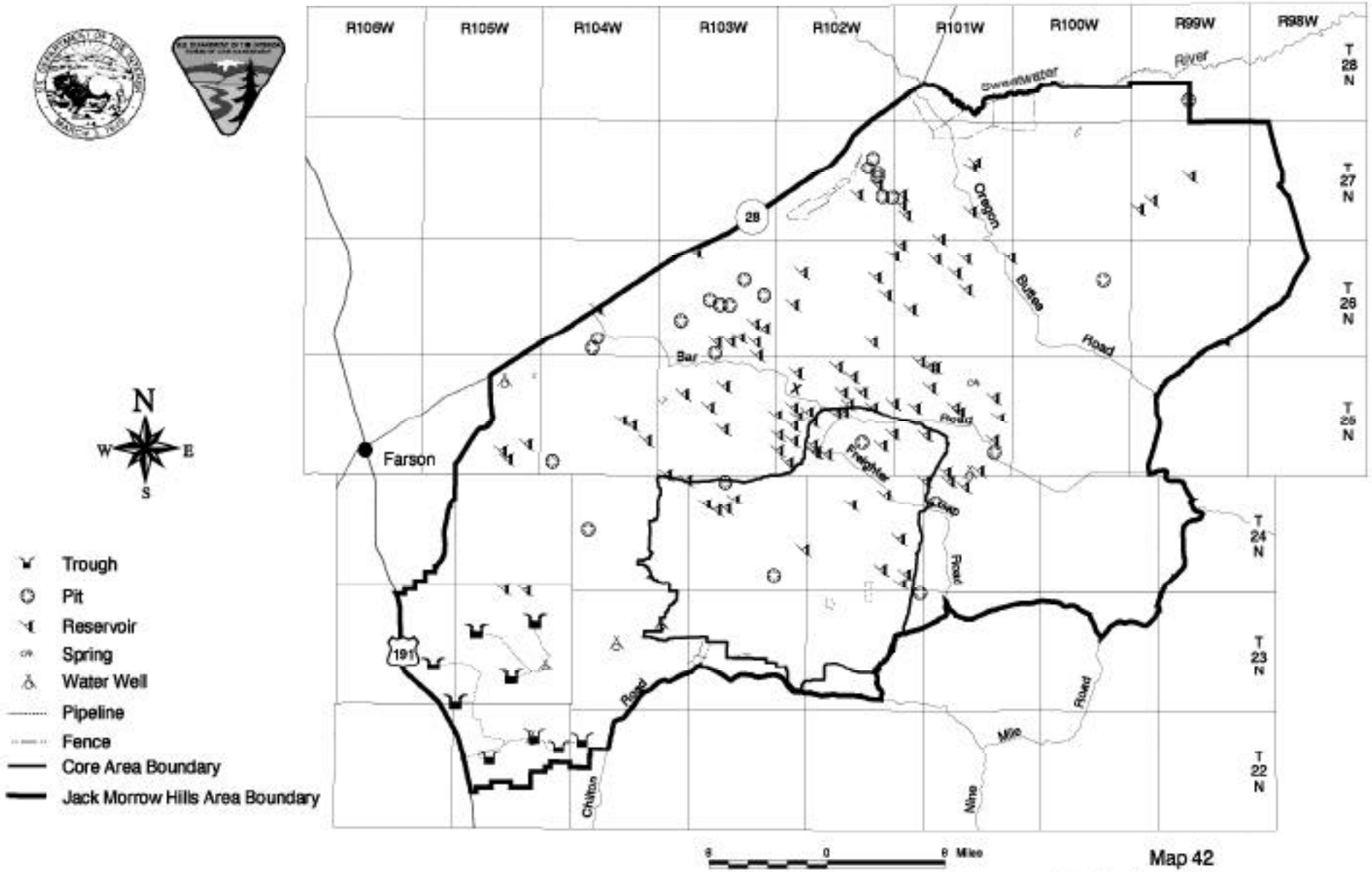

Map 42

Existing Fences and Range Improvements

Jack Morrow Hills
Coordinated Activity Plan

No Warranty is made for data usage purposes not intended by the BLM.

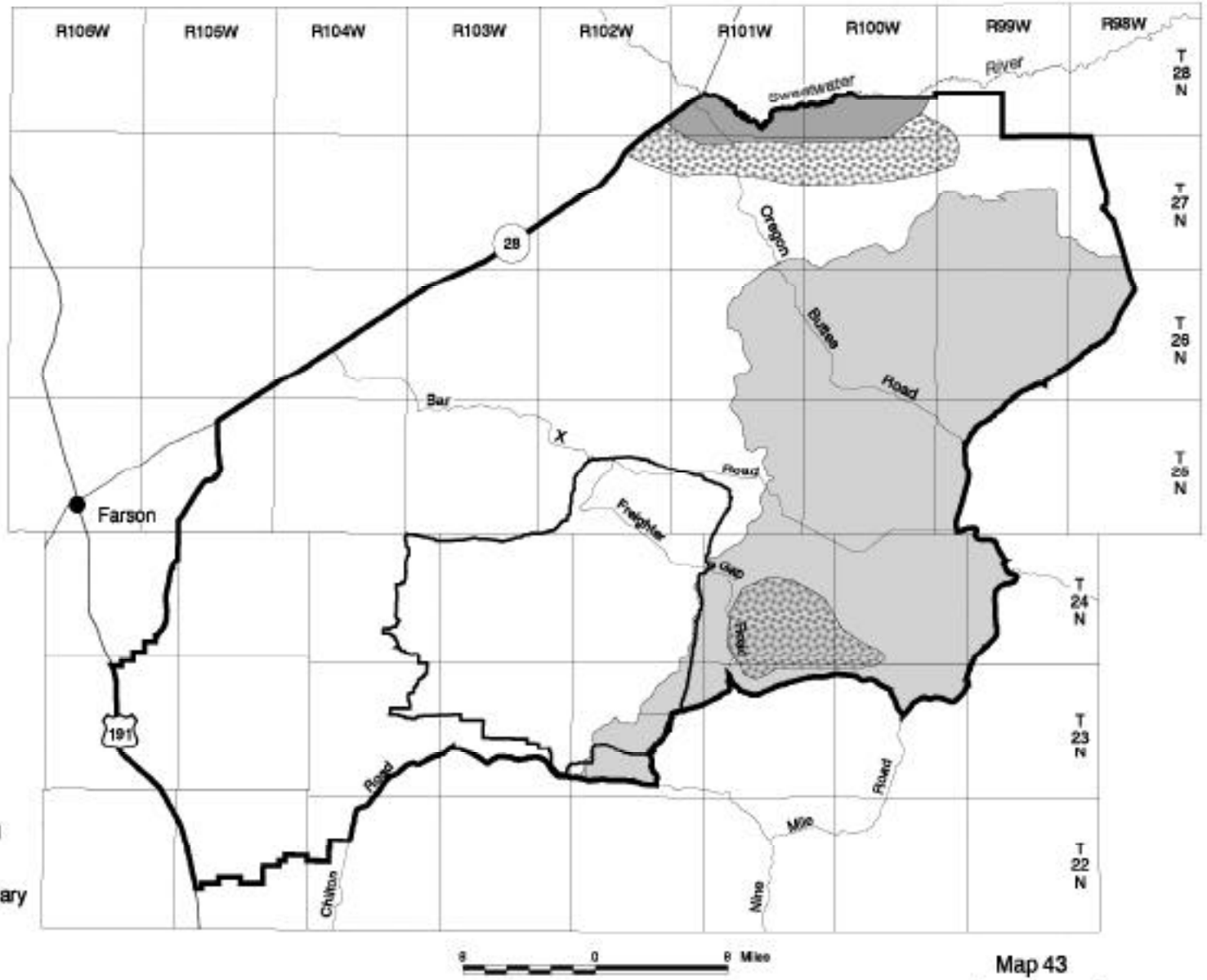

Other Recharge Areas
Sweetwater River Watershed
Great Divide Basin Watershed
Core Area Boundary
Jack Morrow Hills Area Boundary

Map 43

Areas of Hydrologic Concern

Jack Morrow Hills
Coordinated Activity Plan

No Warranty is made for data usage purposes not intended by the BLM.

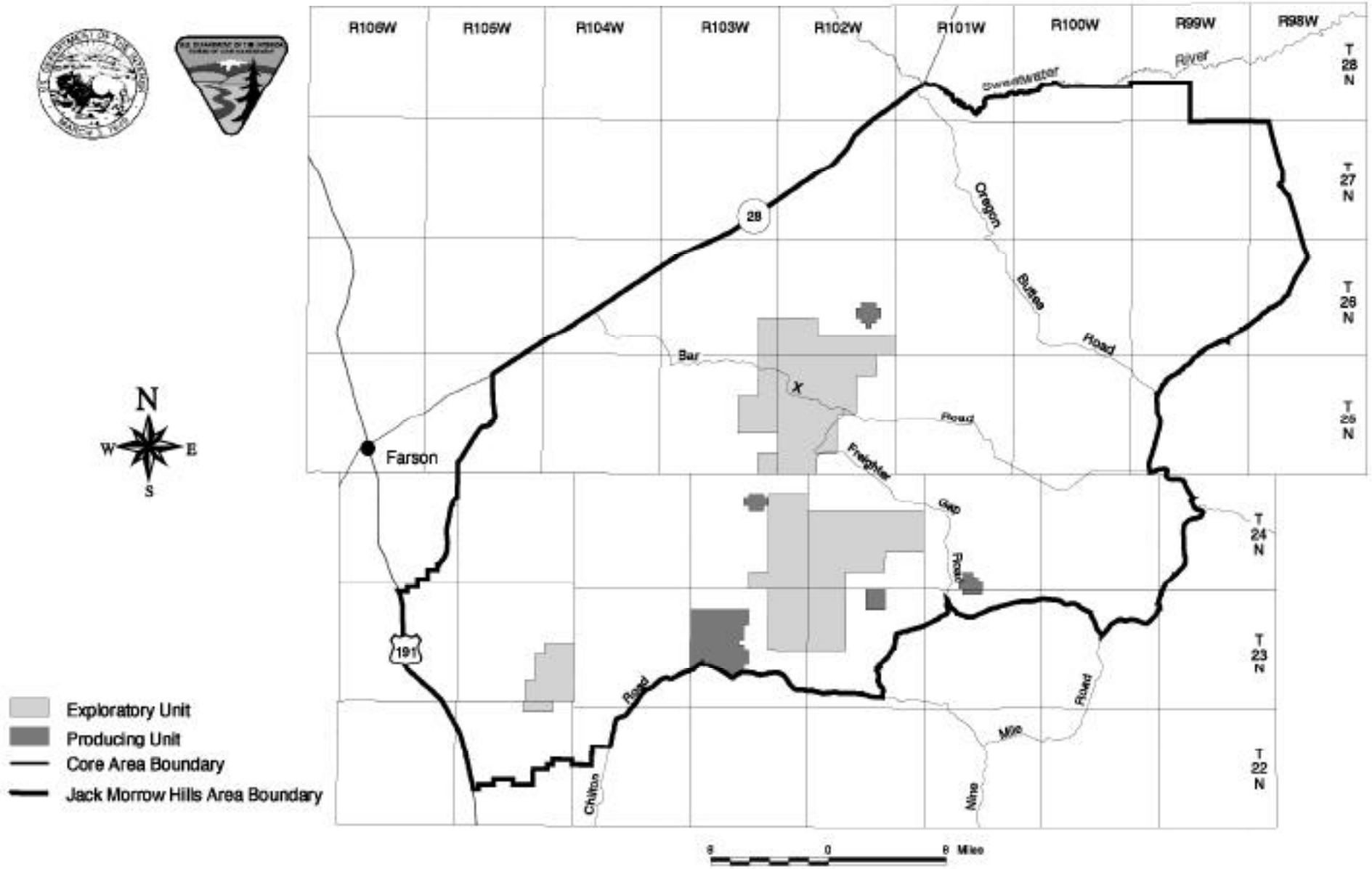

Map 44

Federal Oil and Gas Units

Jack Morrow Hills
Coordinated Activity Plan

No Warranty is made for data usage purposes not intended by the BLM.

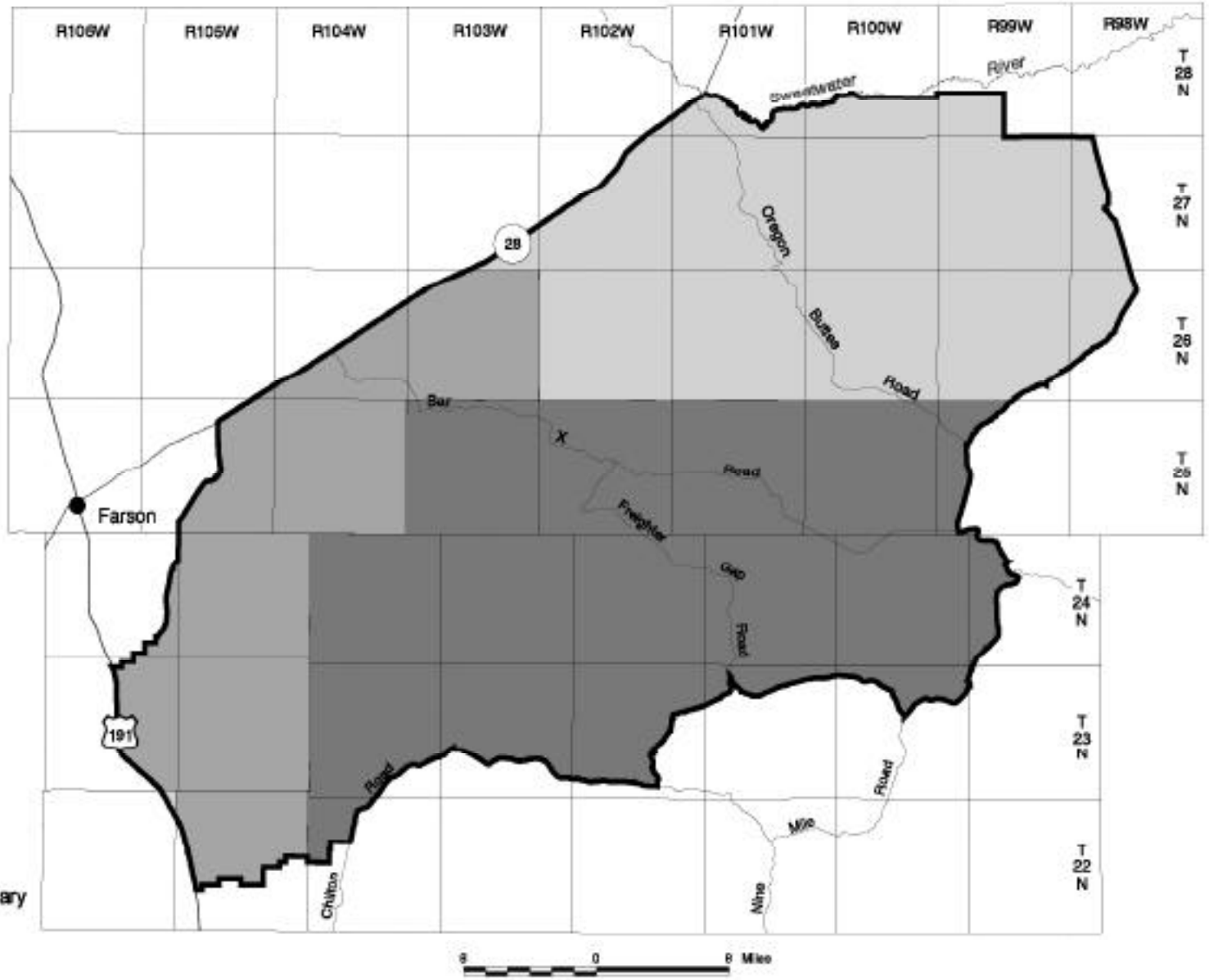

High Potential
Moderate Potential
Low Potential
Core Area Boundary
Jack Morrow Hills Area Boundary

No Warranty is made for data usage purposes not intended by the BLM.

Map 45

Oil and Gas Potential

Jack Morrow Hills
Coordinated Activity Plan

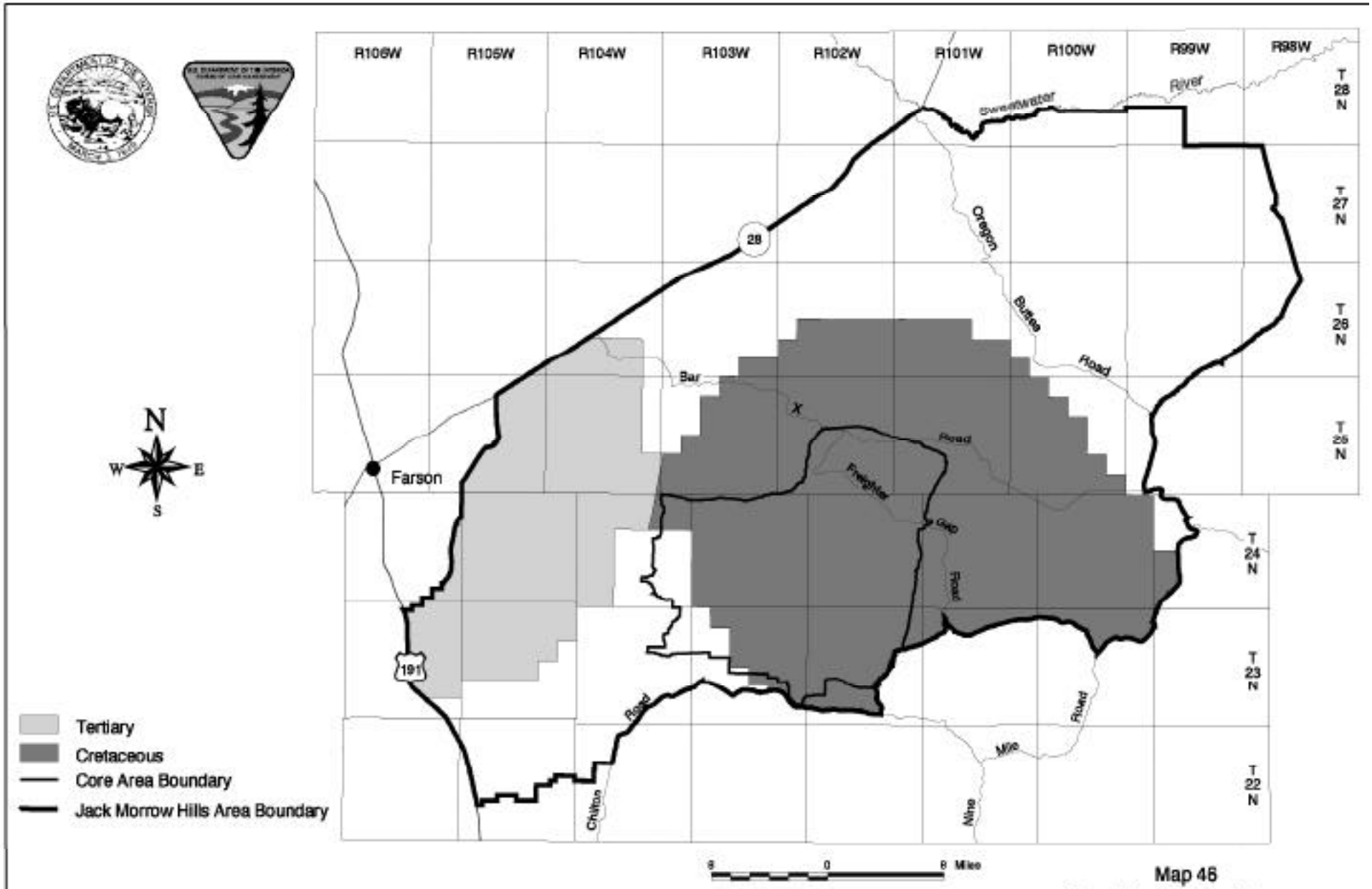

Map 46

Coalbed Methane Development Potential

Jack Morrow Hills
Coordinated Activity Plan

No Warranty is made for data usage purposes not intended by the BLM.

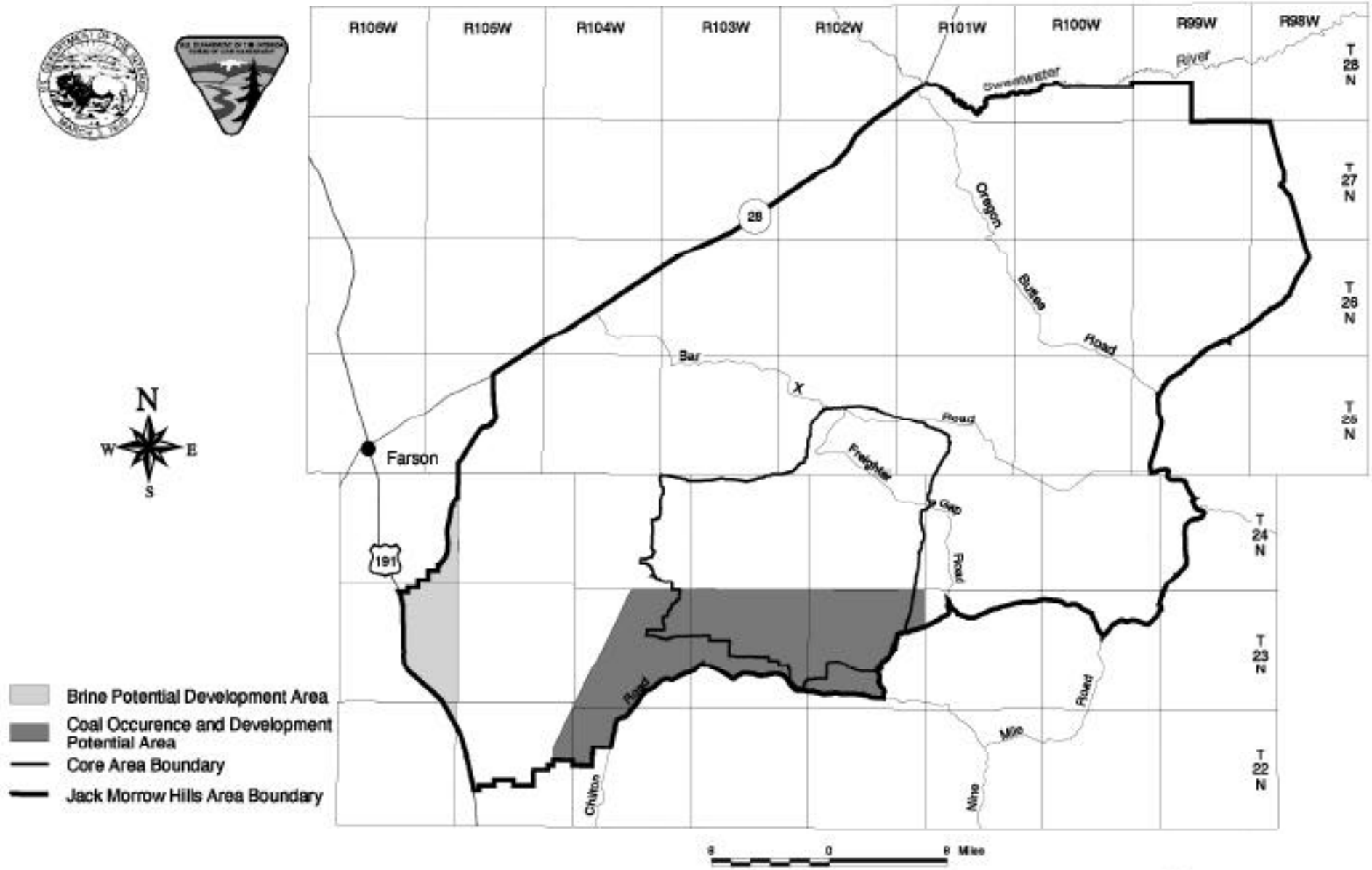

Map 47

Coal/Sodium Potential

Jack Morrow Hills
Coordinated Activity Plan

No Warranty is made for data usage purposes not intended by the BLM.

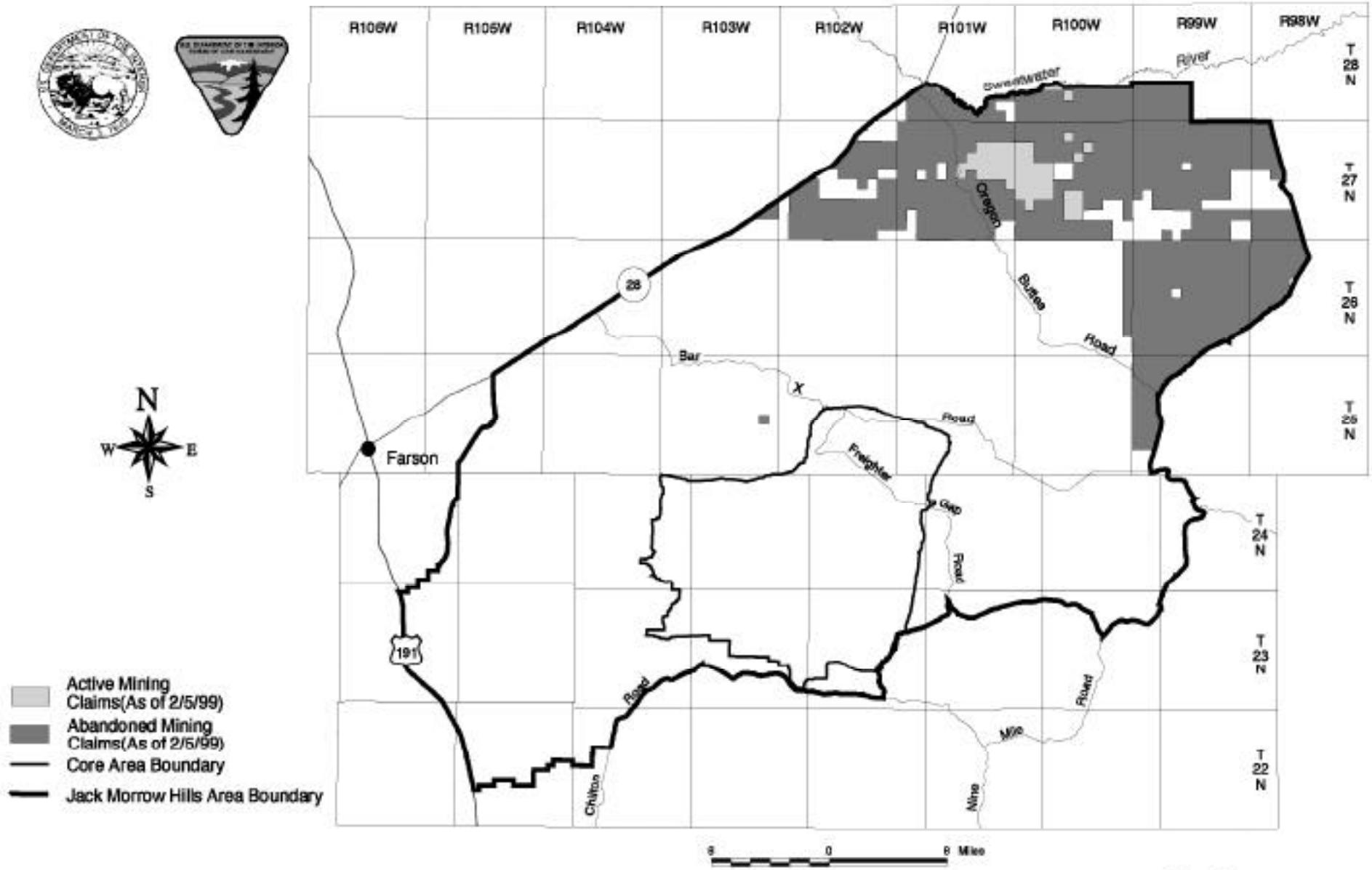

Map 48

Mining Claim Activity

Jack Morrow Hills
Coordinated Activity Plan

No Warranty is made for data usage purposes not intended by the BLM.

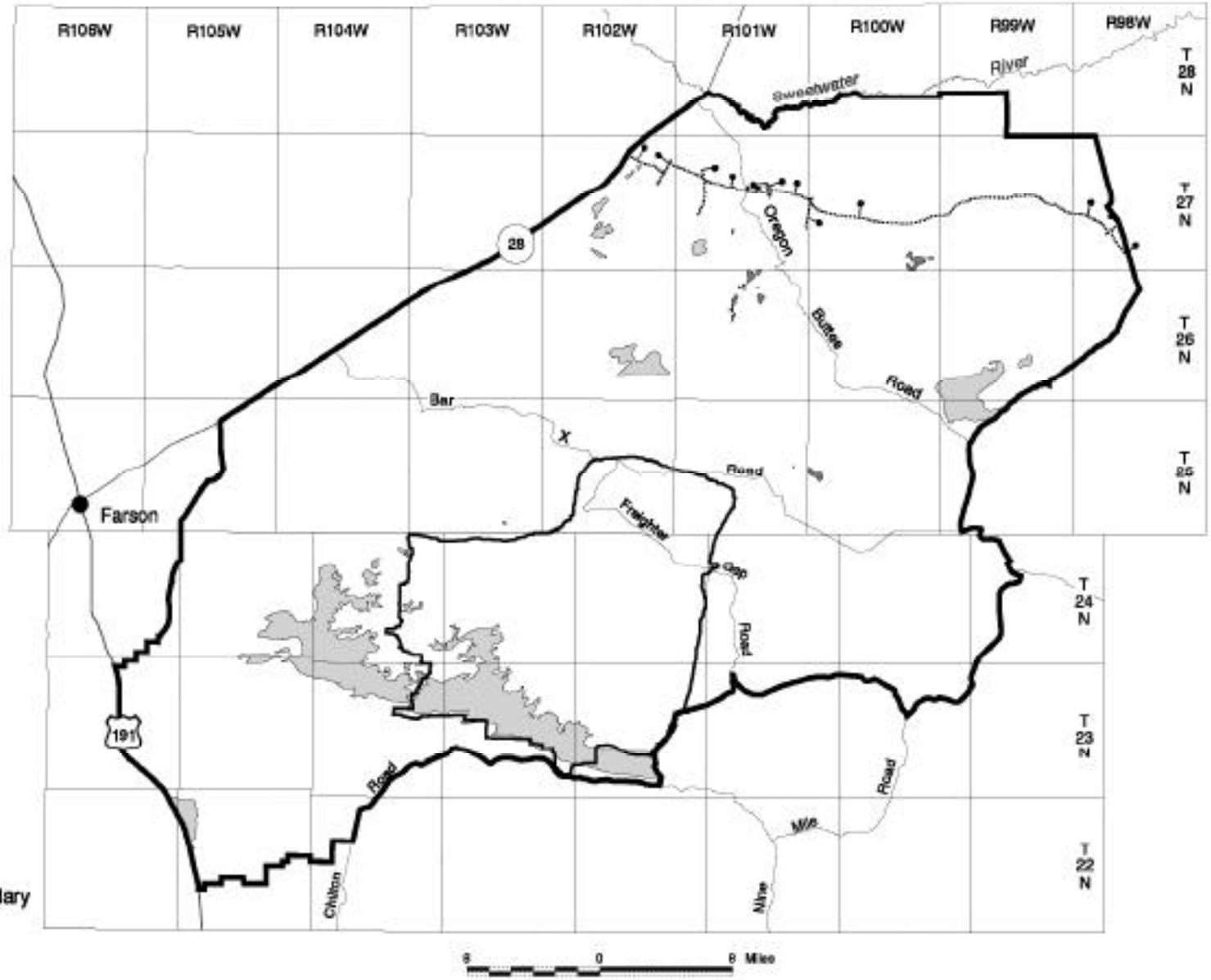

Fault Downside Indicator

Potentially Active Faults

Landslide Area

Windblown Sand

Core Area Boundary

Jack Morrow Hills Area Boundary

No Warranty is made for data usage purposes not intended by the BLM.

Map 49

Geologic Hazards

Jack Morrow Hills
Coordinated Activity Plan

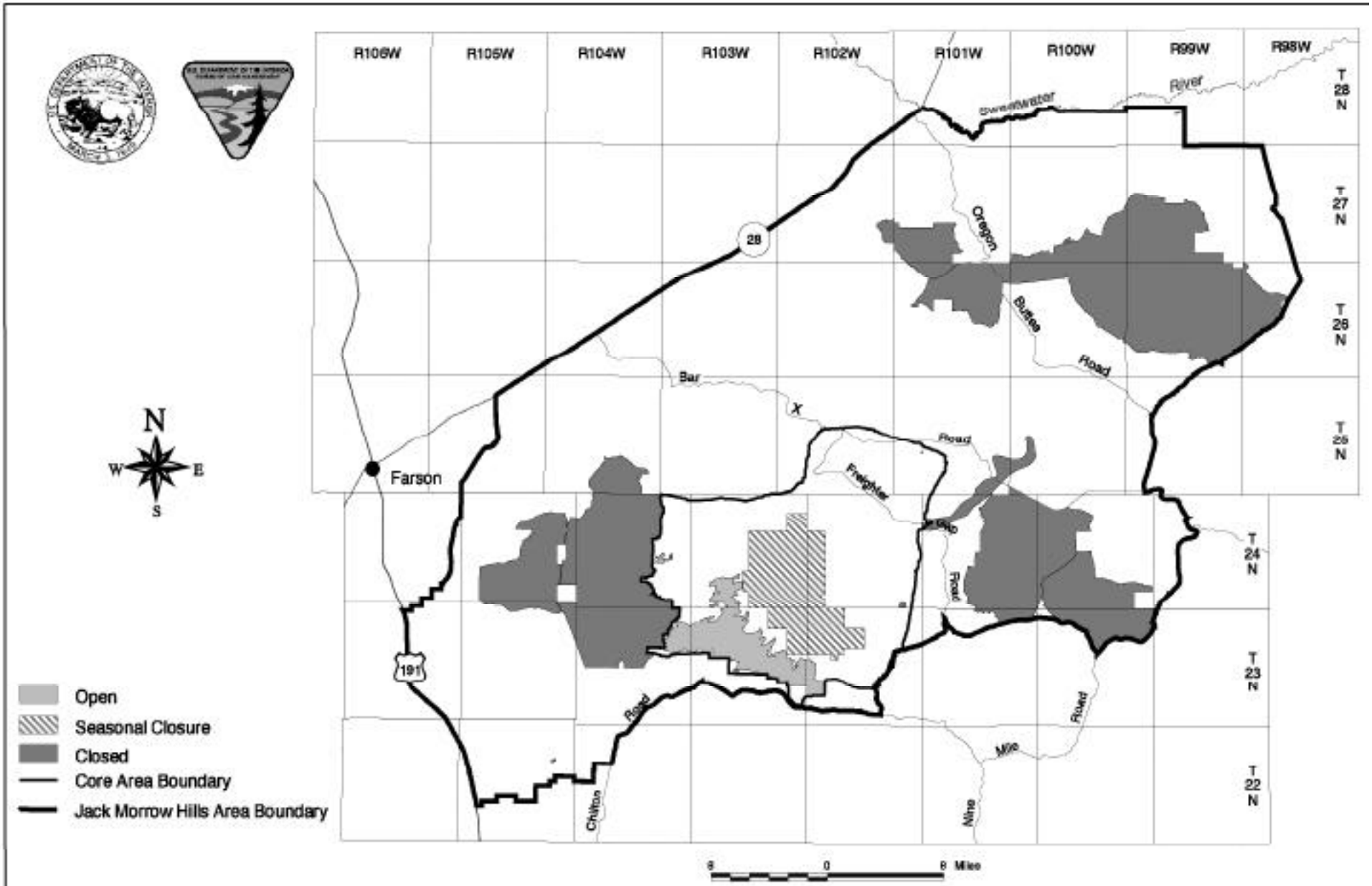

Map 50

ORV Designations

Jack Morrow Hills
Coordinated Activity Plan

No Warranty is made for data usage purposes not intended by the BLM.

R106W
R105W
R104W
R103W
R102W
R101W
R100W
R99W
R98W

T 28 N
T 27 N
T 26 N
T 25 N
T 24 N
T 23 N
T 22 N

River
28
Oregon
Buttes
Road
Honeycomb Buttes WSA
Oregon Buttes ACEC
Bar
X
Road
Freighter
Gap
Road
Farson
Greater Sand Dunes ACEC
191
Steamboat Mountain
Road
Road
White Mountain Petroglyph ACEC
Mile
Nine
Chilton

- Tri Territory Marker
- Back Country Byway Interpretive Site
- Oregon/Mormon Trail
- Hiking Trail
- Back Country Byway
- Wilderness Study Area (WSA)
- Area of Critical Environmental Concern (ACEC)
- Core Area Boundary
- Jack Morrow Hills Area Boundary

8 0 8 Miles

Map 51

Recreation Sites and Use Areas

Jack Morrow Hills
Coordinated Activity Plan

No Warranty is made for data usage purposes not intended by the BLM.

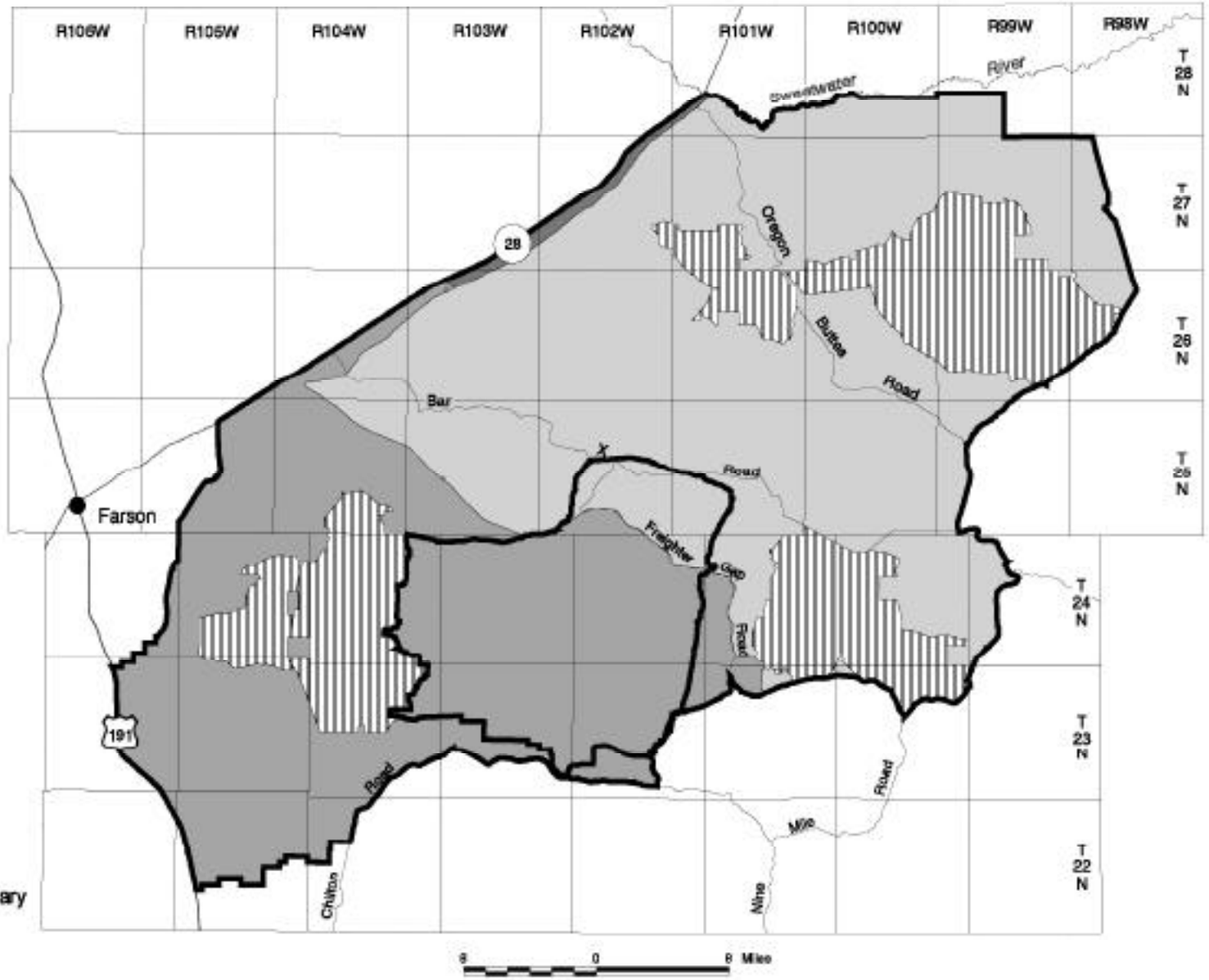

SPMO
RURA
RONA
SPNM
Core Area Boundary
Jack Morrow Hills Area Boundary

No Warranty is made for data usage purposes not intended by the BLM.

Map 52

Recreation Opportunity Spectrum

Jack Morrow Hills
Coordinated Activity Plan

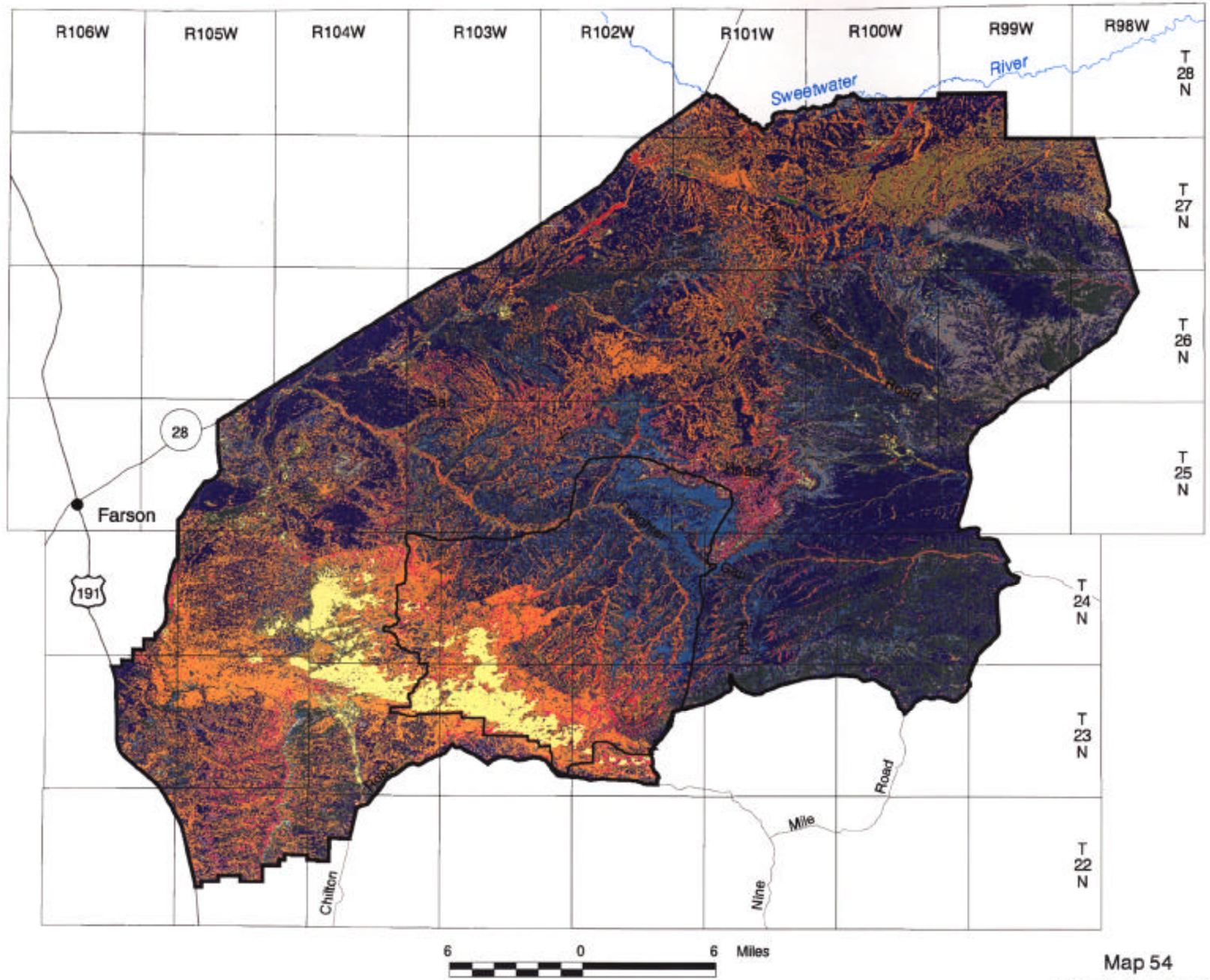

- Aspen
- Dunes/No Vegetation
- Mountain Mahogany
- Mountain Shrub
- Outcrop/Badlands
- Riparian
- Sage/Grass
- Shrub/Dunes
- Saltbush/Greasewood
- Short Grass
- Tall Sage
- Core Area Boundary
- Jack Morrow Hills Area Boundary

No Warranty is made for data usage purposes not intended by the BLM.

Map 54

Vegetation

Jack Morrow Hills
Coordinated Activity Plan

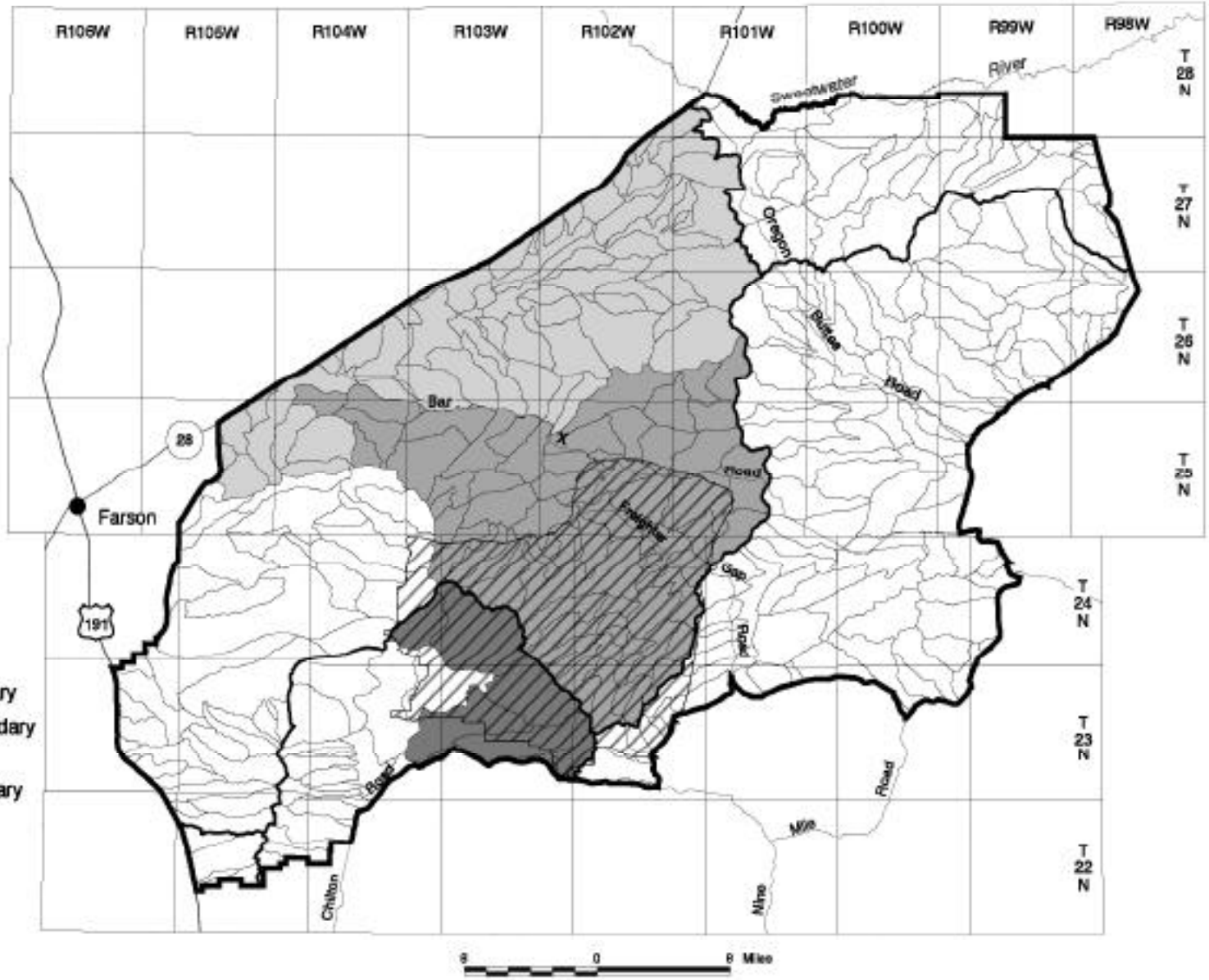

Map 55

Watersheds of Concern

Jack Morrow Hills
Coordinated Activity Plan

No Warranty is made for data usage purposes not intended by the BLM.

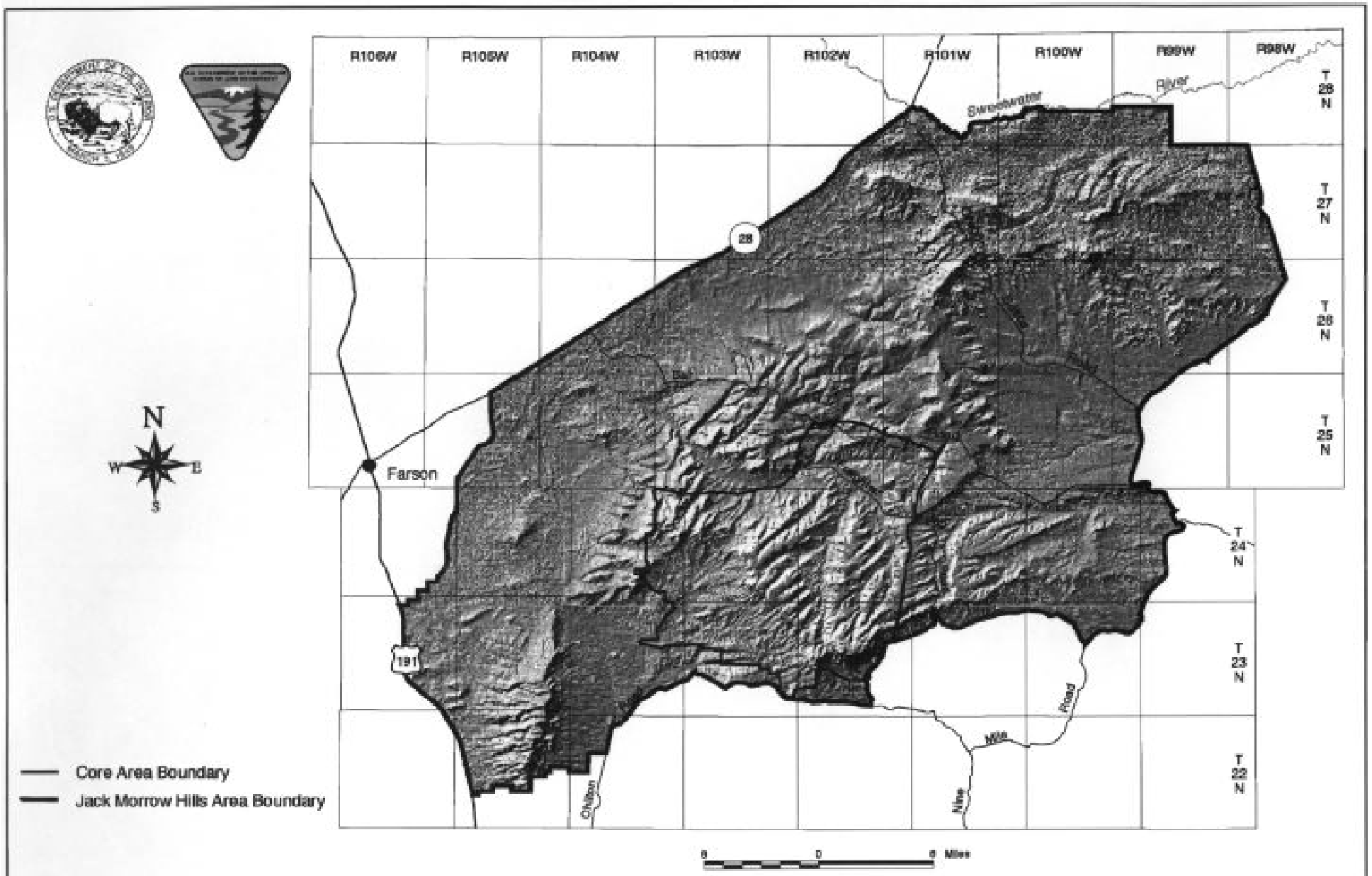

Map 56

Shaded Relief

Jack Morrow Hills
Coordinated Activity Plan

No Warranty is made for data usage purposes not intended by the BLM.