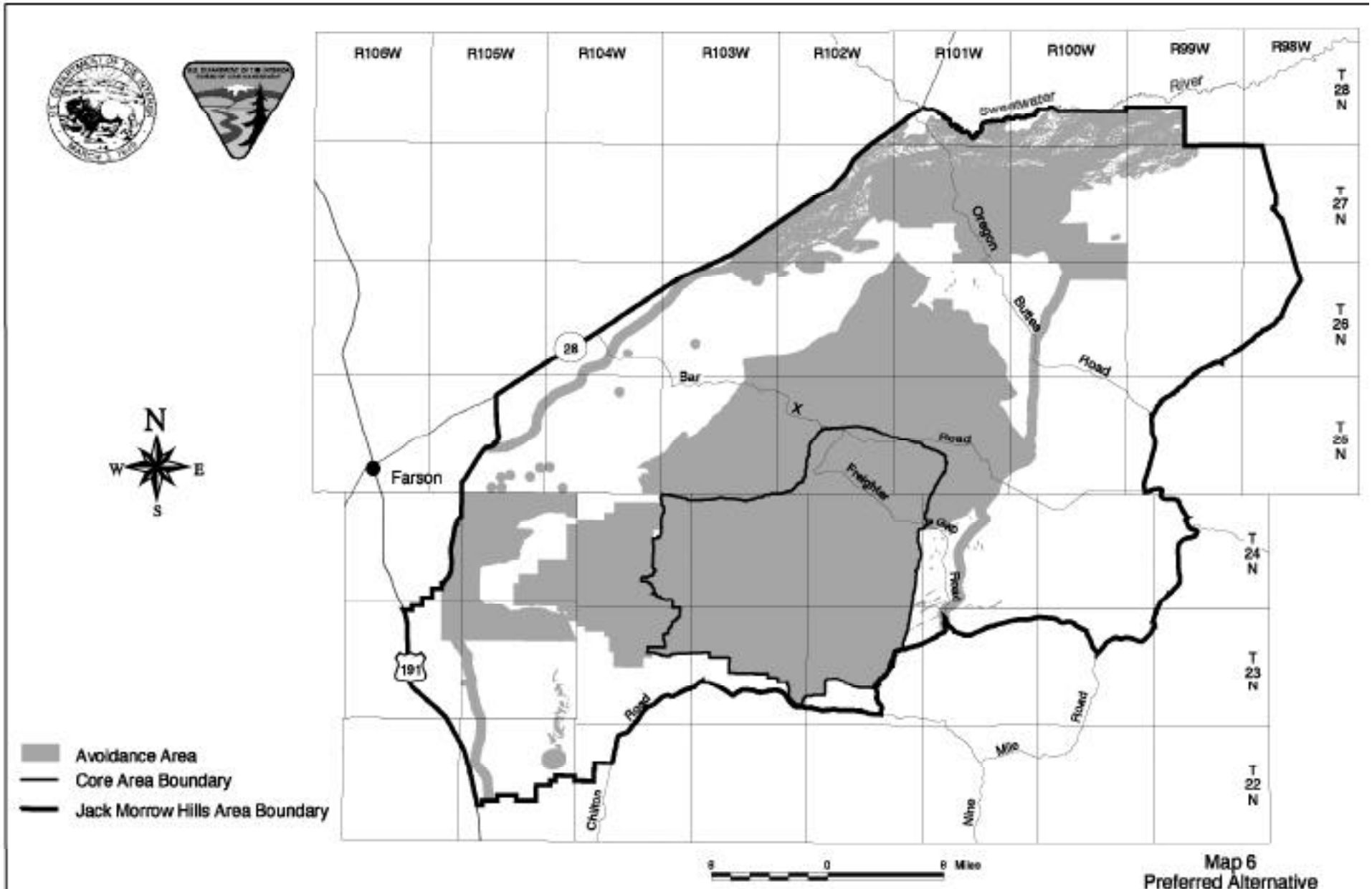

Map 6
Preferred Alternative

Rights-of-Way Avoidance Areas

Jack Morrow Hills
Coordinated Activity Plan

No Warranty is made for data usage purposes not intended by the BLM.

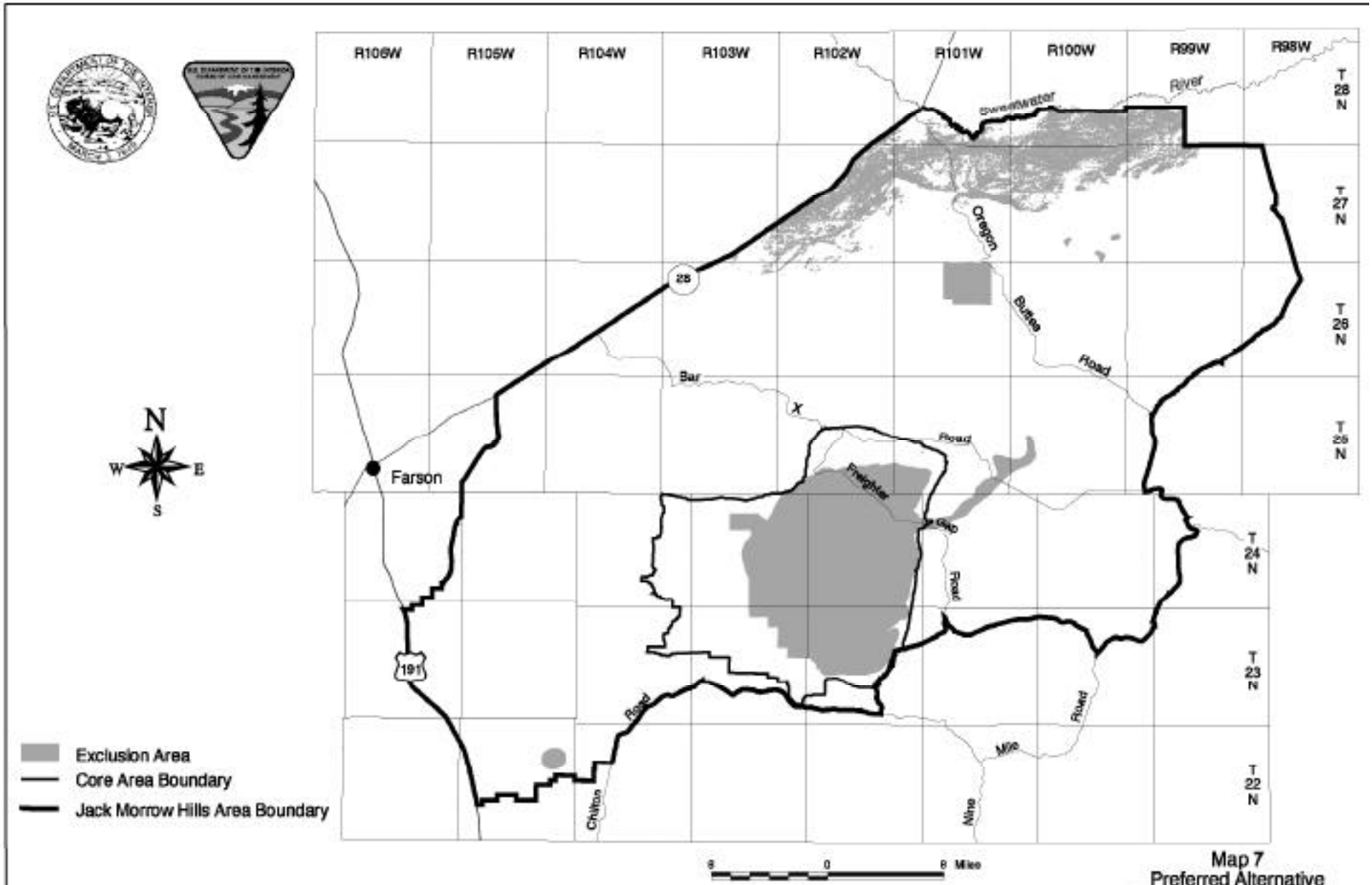

Map 7
Preferred Alternative

Rights-of-Way Exclusion Areas

Jack Morrow Hills
Coordinated Activity Plan

No Warranty is made for data usage purposes not intended by the BLM.

R106W
R105W
R104W
R103W
R102W
R101W
R100W
R99W
R98W
T 28 N
T 27 N
T 26 N
T 25 N
T 24 N
T 23 N
T 22 N
Farson
28
191
Sweetwater
River
Oregon
Buttes
Road
Bar
X
Road
Freighter
Gap
Road
Road
Mile
Nine
Road
Chilton
Road

Withdrawals to be Pursued
Core Area Boundary
Jack Morrow Hills Area Boundary

8 0 8 Miles

Map 8
Preferred Alternative

Withdrawals to be Pursued

Jack Morrow Hills
Coordinated Activity Plan

No Warranty is made for data usage purposes not intended by the BLM.

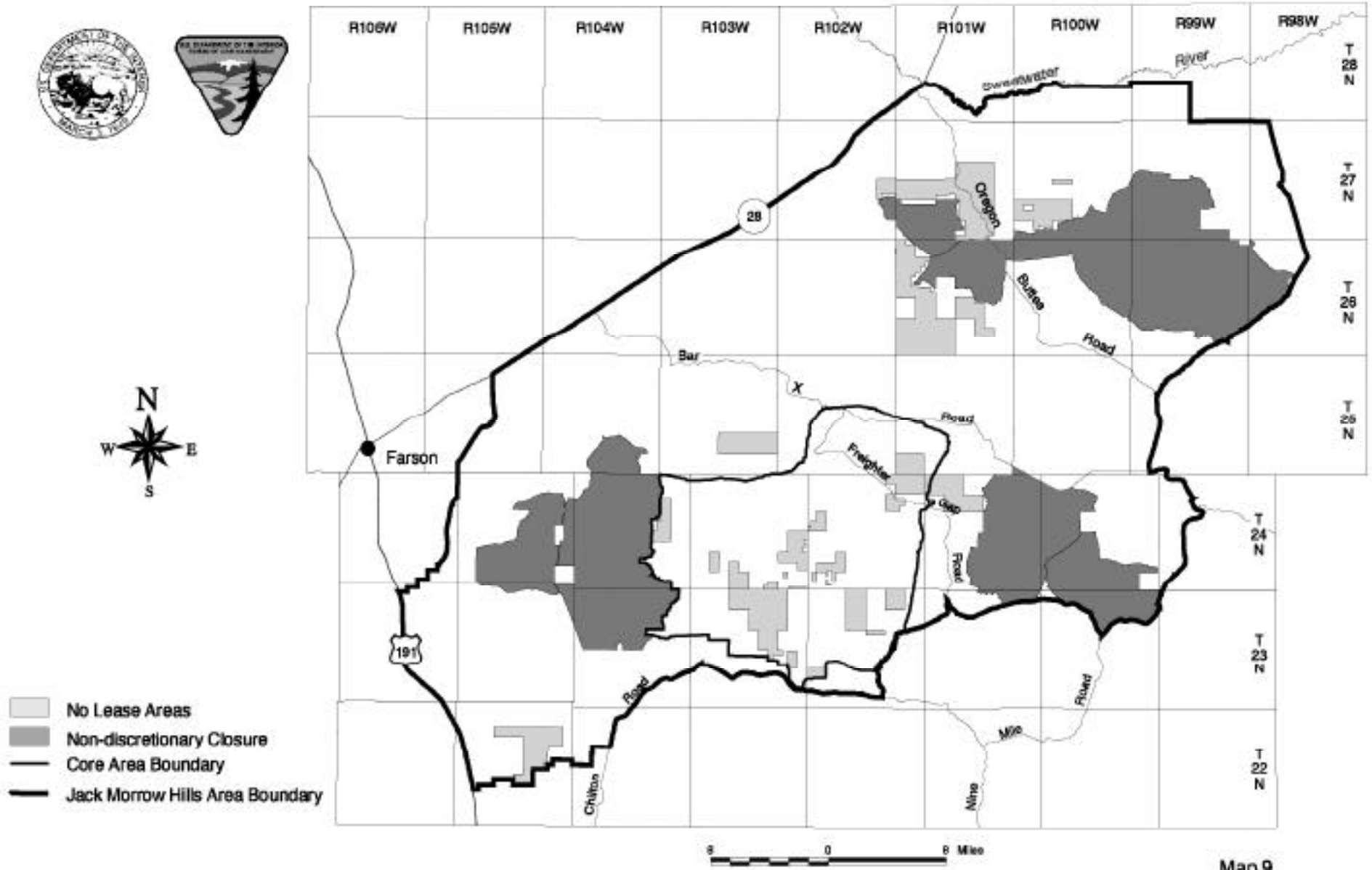

Map 9
Preferred Alternative

No Lease Areas

Jack Morrow Hills
Coordinated Activity Plan

No Warranty is made for data usage purposes not intended by the BLM.

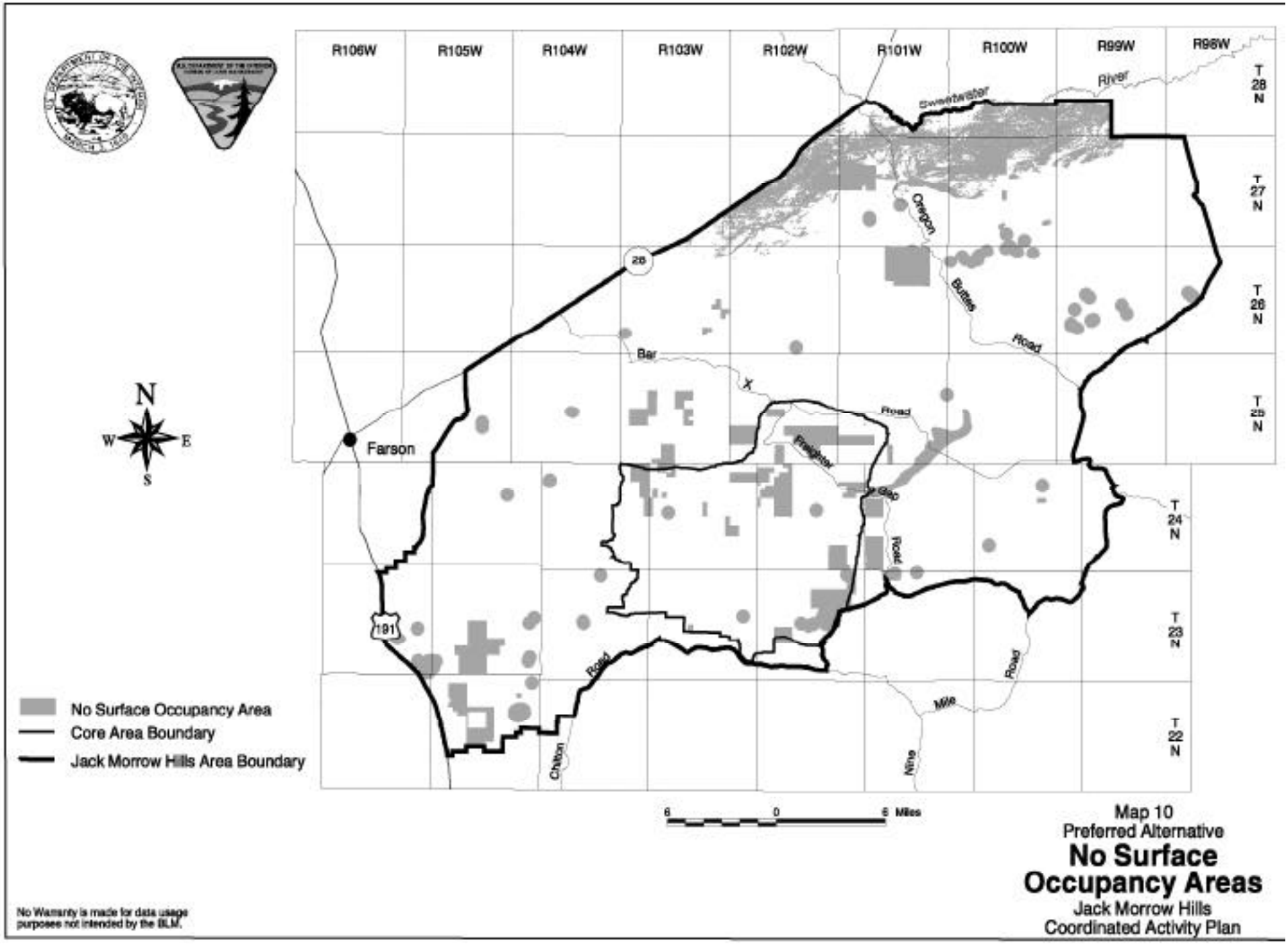

Map 10
Preferred Alternative

No Surface Occupancy Areas

Jack Morrow Hills
Coordinated Activity Plan

No Warranty is made for data usage purposes not intended by the BLM.

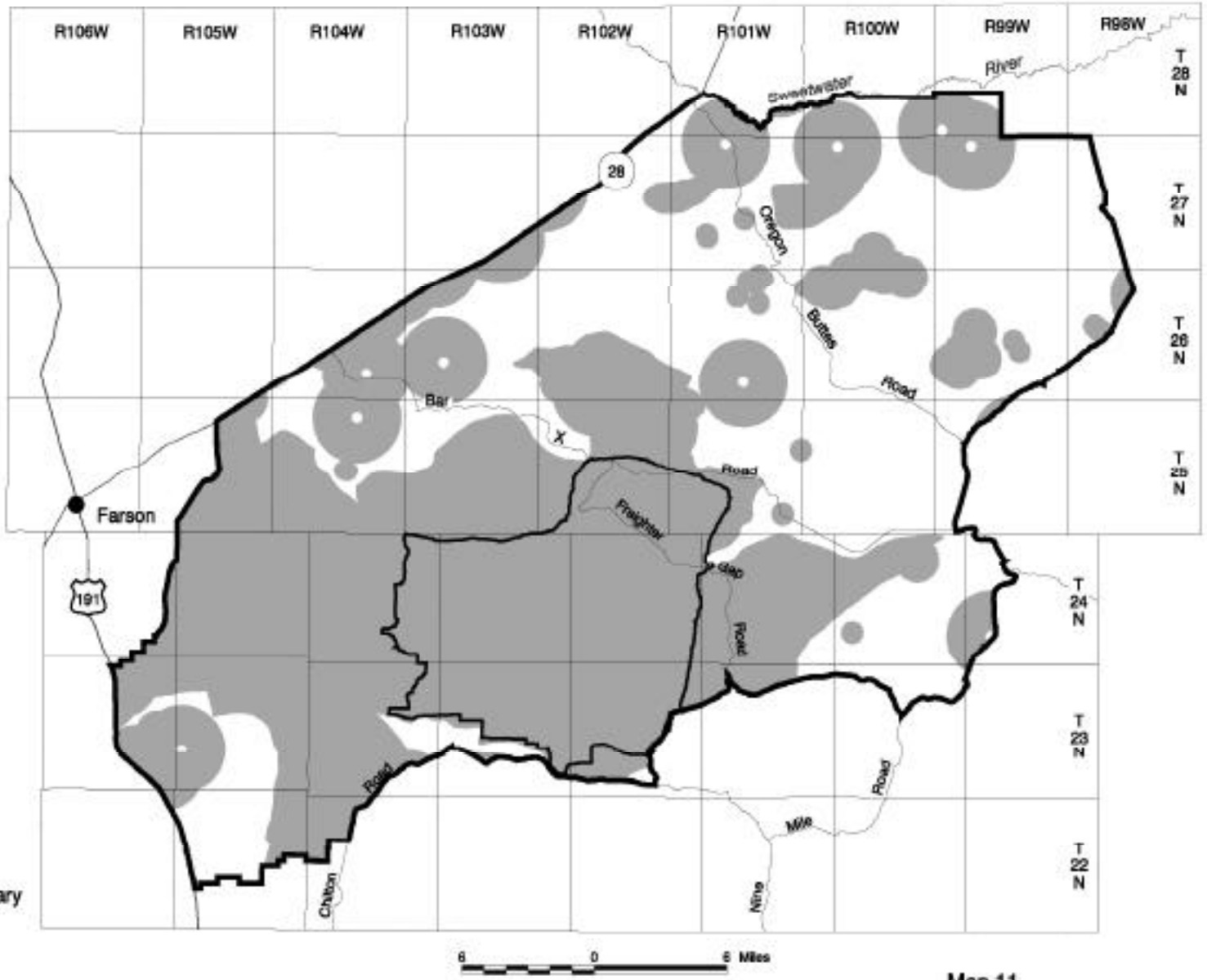

Seasonal Restriction Area

Core Area Boundary

Jack Morrow Hills Area Boundary

6 0 6 Miles

Map 11
All Alternatives

Seasonal Restriction Areas

Jack Morrow Hills
Coordinated Activity Plan

No Warranty is made for data usage purposes not intended by the BLM.

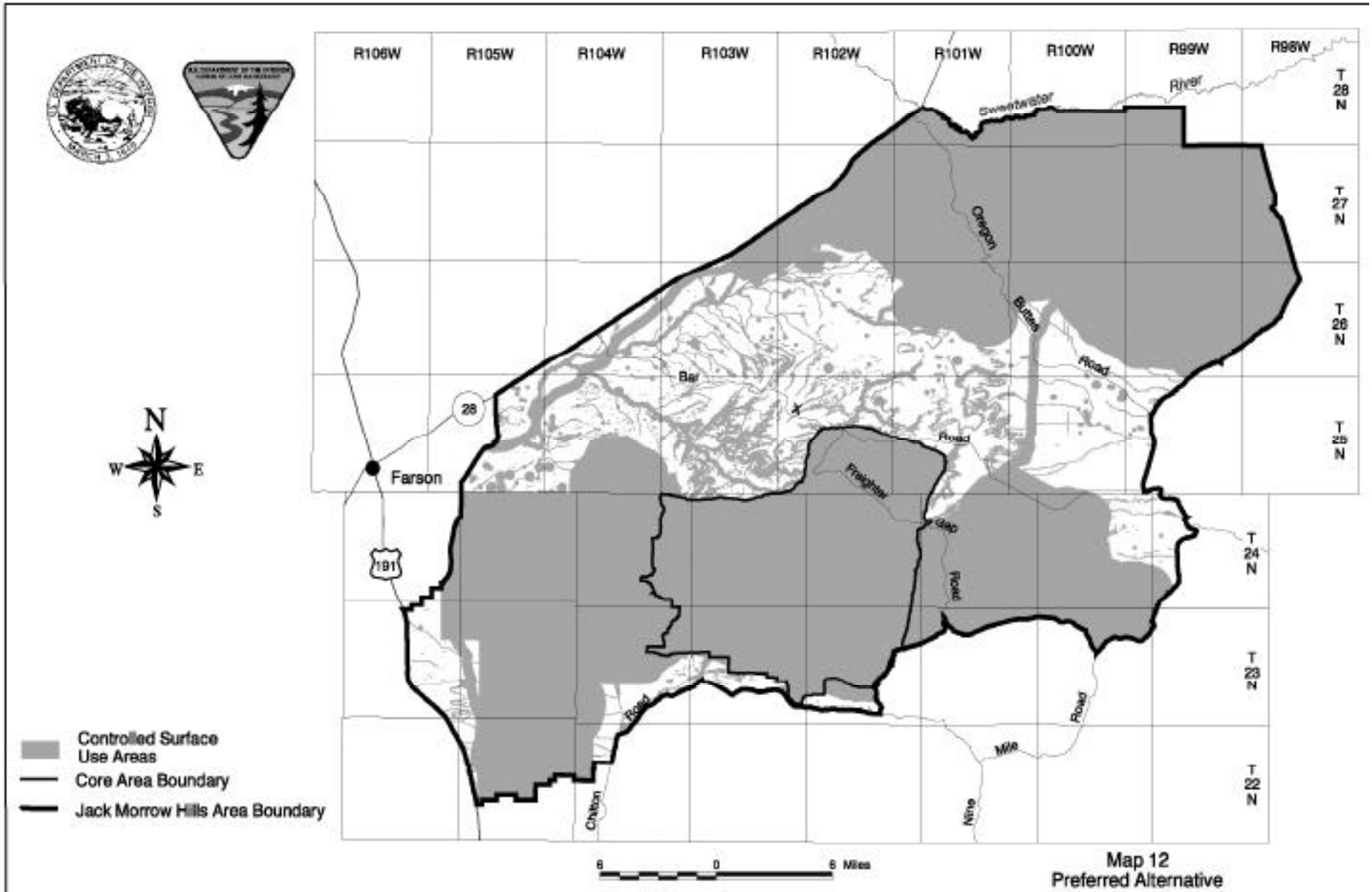

Map 12
Preferred Alternative

Lease with Controlled Surface Use Stipulations

Jack Morrow Hills
Coordinated Activity Plan

No Warranty is made for data usage purposes not intended by the BLM.

R106W R105W R104W R103W R102W R101W R100W R99W R98W

T 28 N
T 27 N
T 26 N
T 25 N
T 24 N
T 23 N
T 22 N

Sweetwater River
Oregon Buttes Road
Bar Road
Freighter Gap Road
Chilton Road
Nine Mile Road
28
191
Farson

Areas Closed to Coal Exploration
Core Area Boundary
Jack Morrow Hills Area Boundary

6 0 6 Miles

Map 13
Preferred Alternative

Areas Closed to Coal Exploration

Jack Morrow Hills
Coordinated Activity Plan

No Warranty is made for data usage purposes not intended by the BLM.

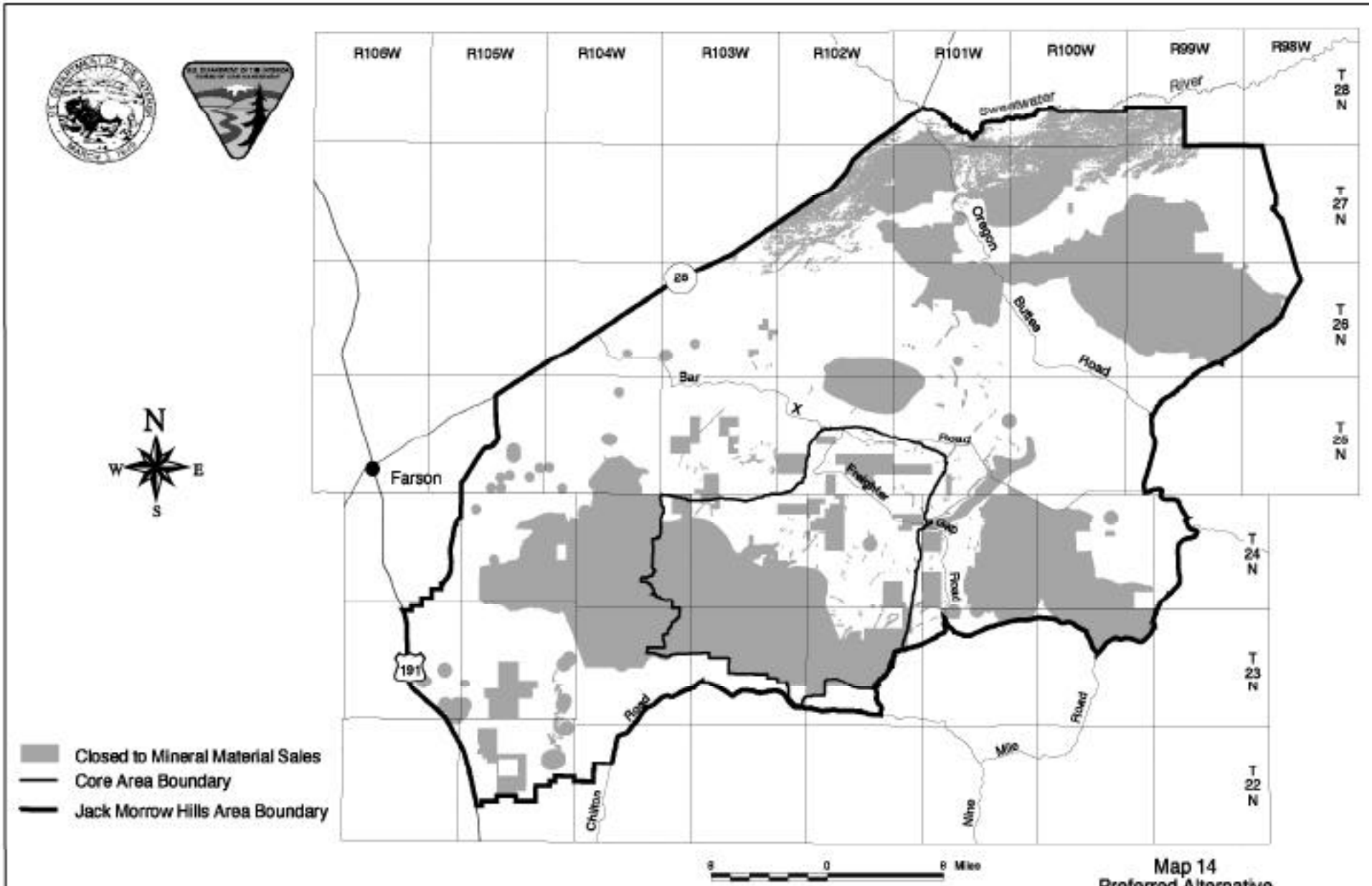

Map 14
Preferred Alternative

Areas Closed to Mineral Material Sales

Jack Morrow Hills
Coordinated Activity Plan

No Warranty is made for data usage purposes not intended by the BLM.

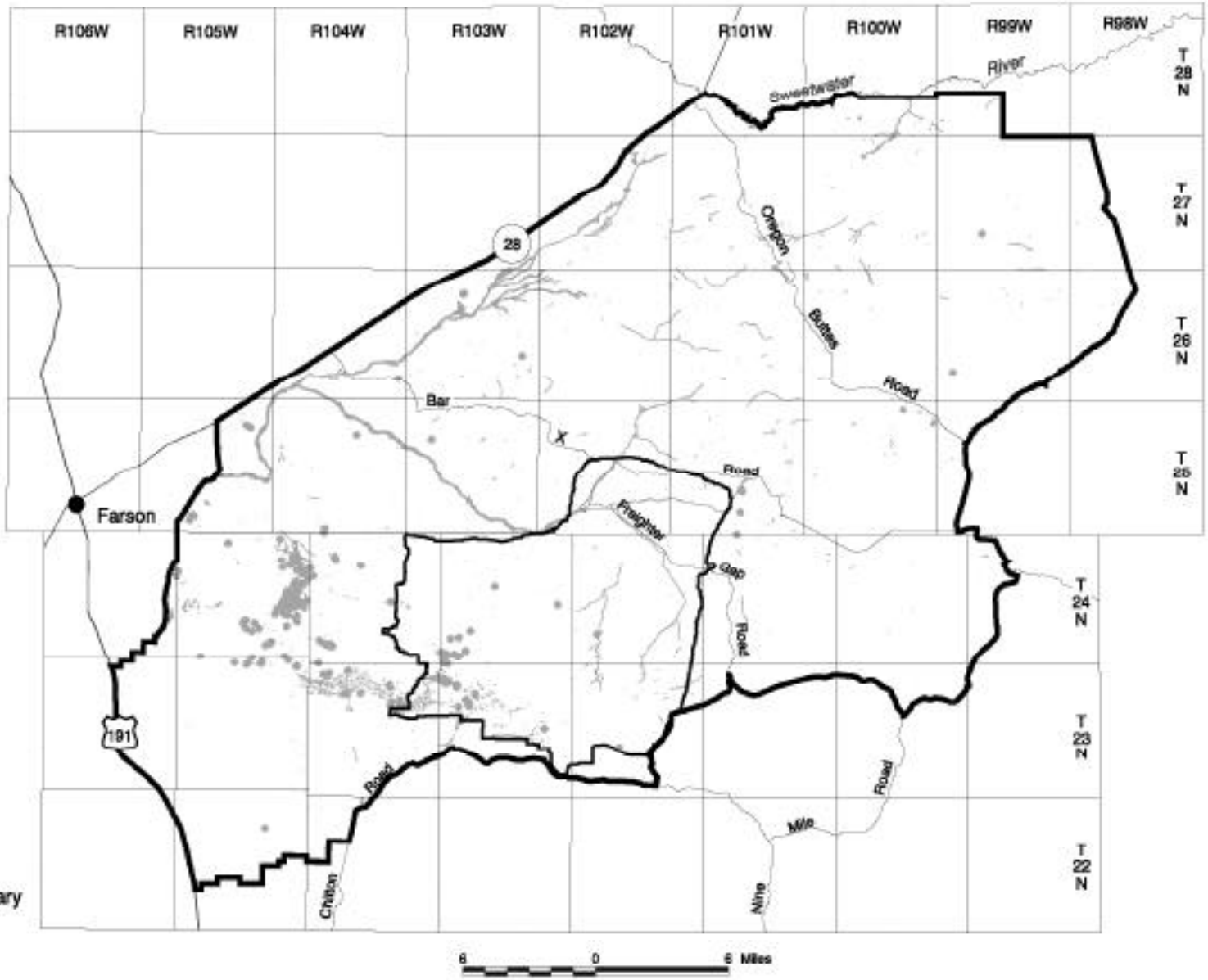

Water or Floodplain

Core Area Boundary

Jack Morrow Hills Area Boundary

No Warranty is made for data usage purposes not intended by the BLM.

Map 15

Waters and Floodplains

Jack Morrow Hills
Coordinated Activity Plan

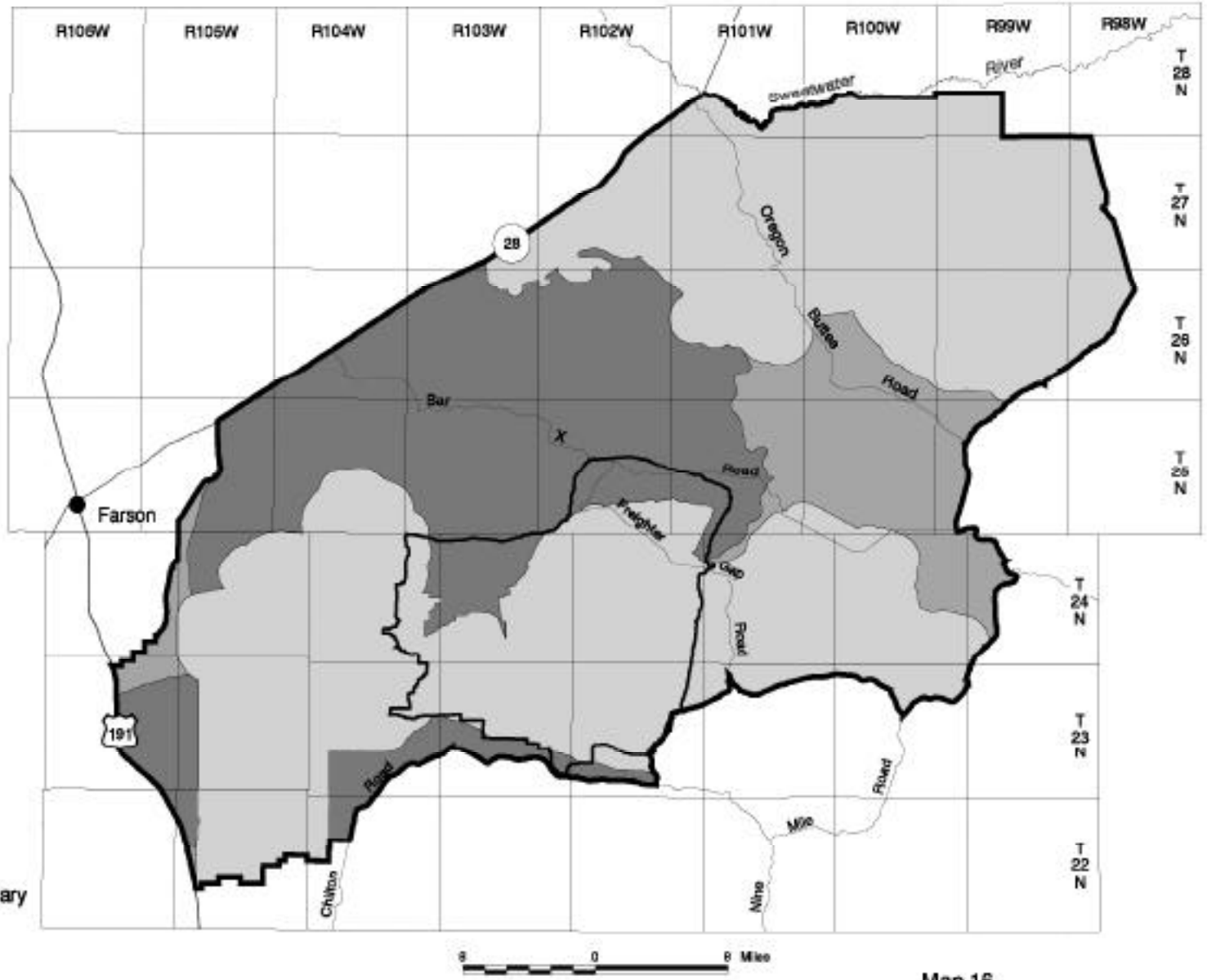

Class II

Class III

Class IV

Core Area Boundary

Jack Morrow Hills Area Boundary

Map 16
Preferred Alternative

Visual Resource Management

Jack Morrow Hills
Coordinated Activity Plan

No Warranty is made for data usage purposes not intended by the BLM.

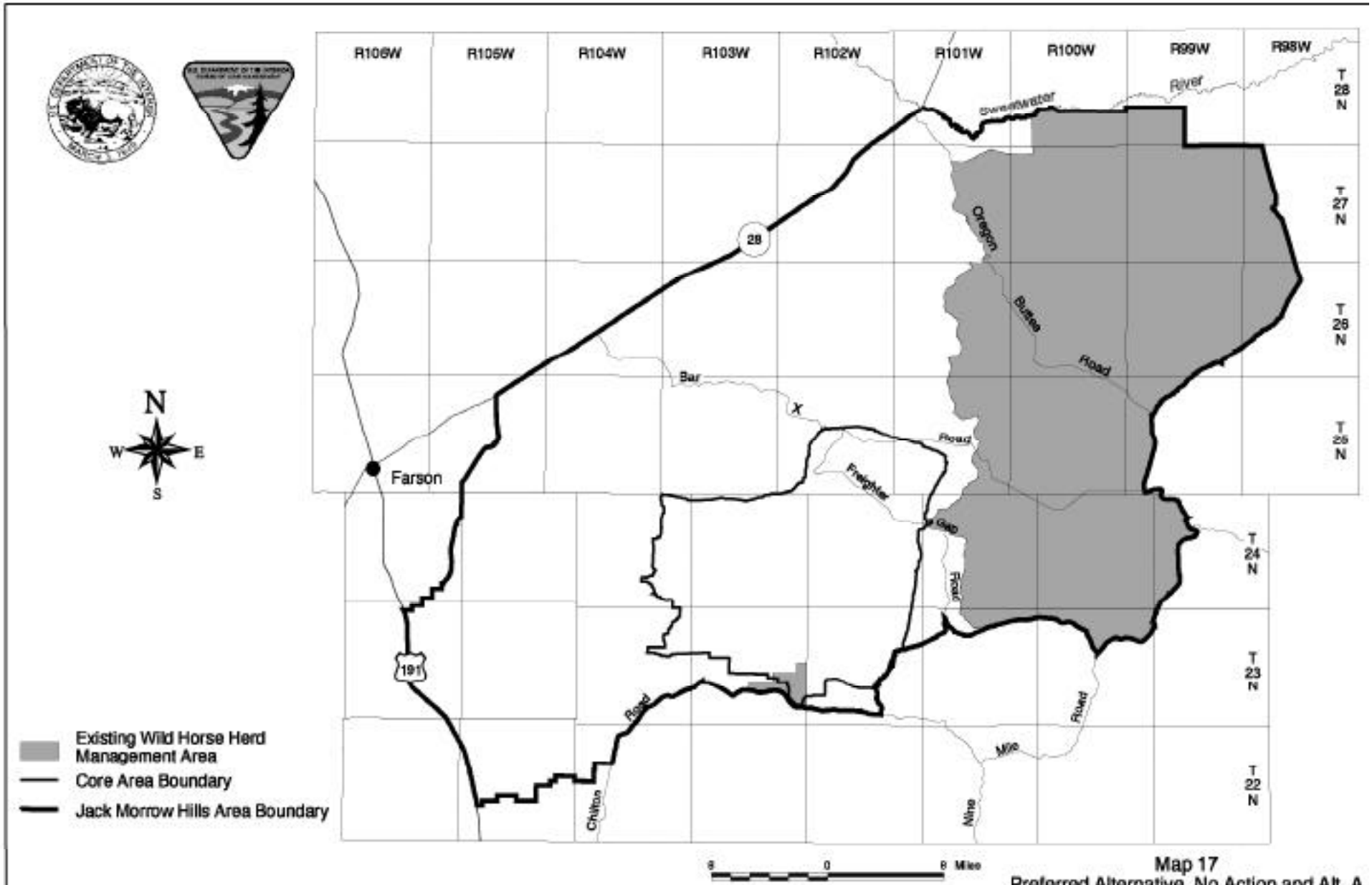

Map 17
Preferred Alternative, No Action and Alt. A

Wild Horse Herd Management Areas

Jack Morrow Hills
Coordinated Activity Plan

No Warranty is made for data usage purposes not intended by the BLM.

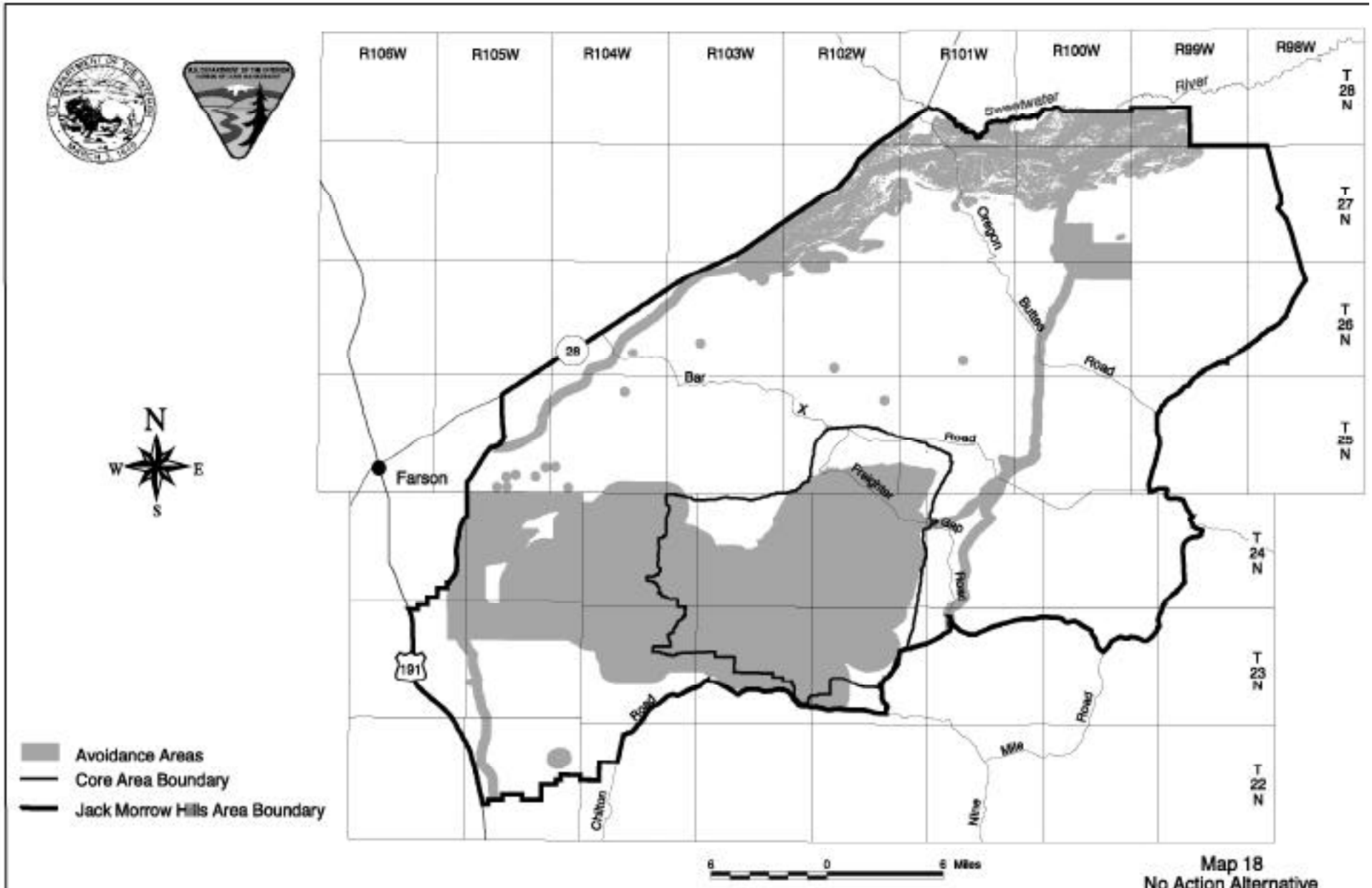

Map 18
No Action Alternative

Rights-of-Way Avoidance Areas

Jack Morrow Hills
Coordinated Activity Plan

No Warranty is made for data usage purposes not intended by the BLM.

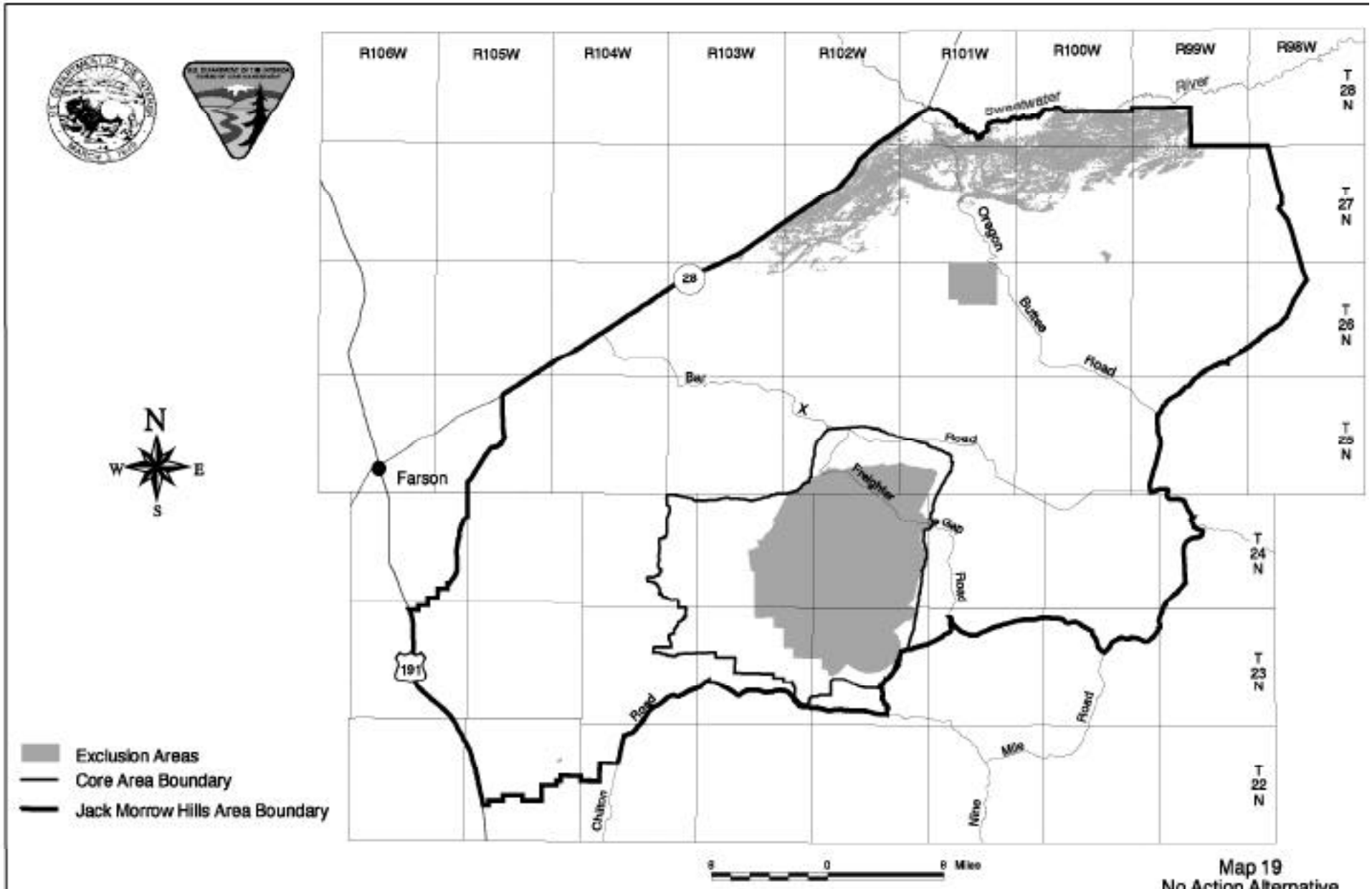

Map 19
No Action Alternative

Rights-of-Way Exclusion Areas

Jack Morrow Hills
Coordinated Activity Plan

No Warranty is made for data usage purposes not intended by the BLM.

R106W
R105W
R104W
R103W
R102W
R101W
R100W
R99W
R98W

T 28 N
T 27 N
T 26 N
T 25 N
T 24 N
T 23 N
T 22 N

Farson
28
191
Sweetwater
River
Oregon
Buttes
Road
Bar
X
Road
Freighter
Gap
Road
Road
Mile
Nine
Road
Chilton
Road

No Lease Areas
Non-discretionary Closure
Core Area Boundary
Jack Morrow Hills Area Boundary

8 0 8 Miles

No Warranty is made for data usage purposes not intended by the BLM.

Map 20
No Action Alternative

No Lease Areas

Jack Morrow Hills
Coordinated Activity Plan

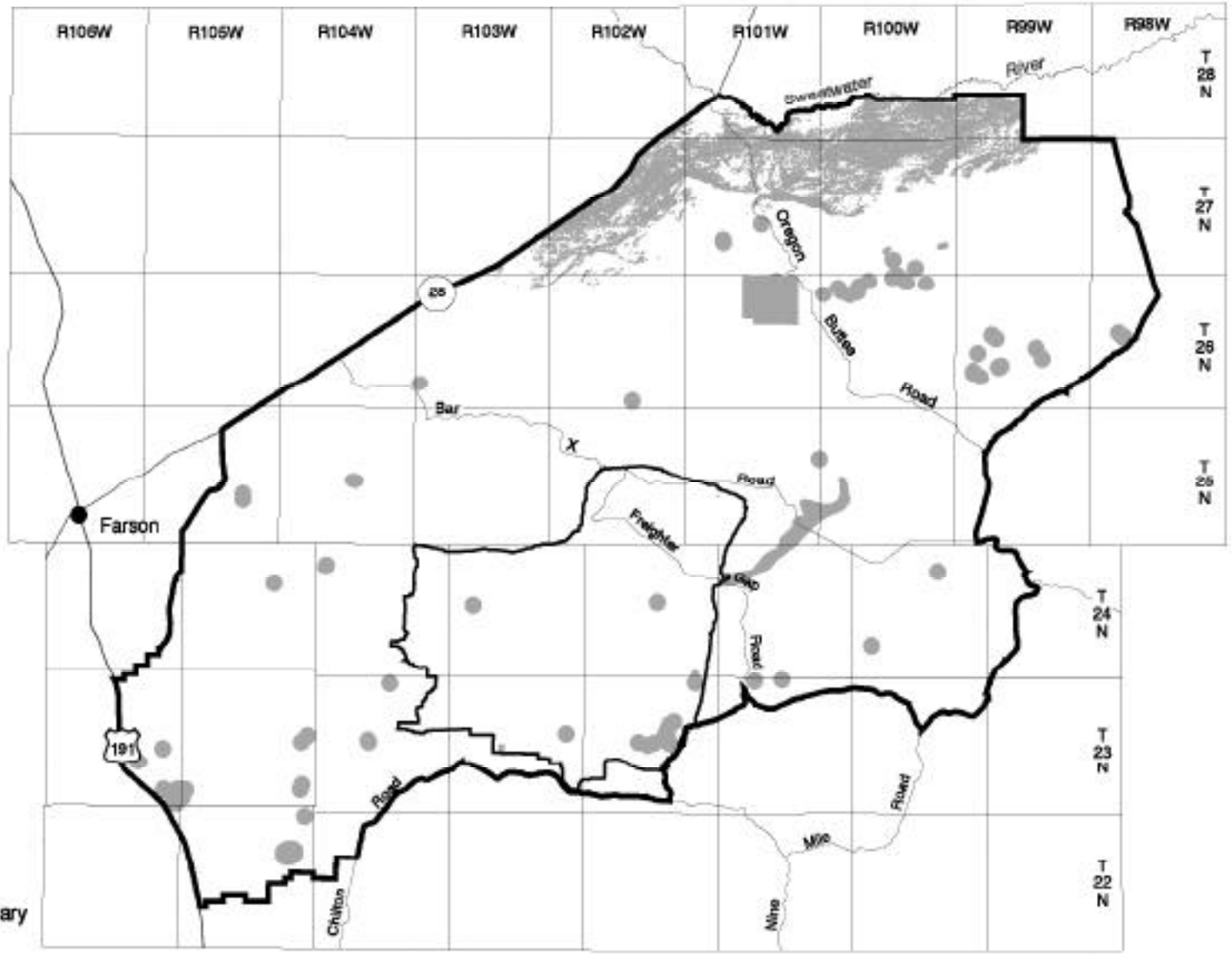

No Surface Occupancy Area

Core Area Boundary

Jack Morrow Hills Area Boundary

8 0 8 Miles

[1] Native American Respected Places
Not Mapped

No Warranty is made for data usage purposes not intended by the BLM.

Map 21
No Action Alternative and Alts. A and B[1]

No Surface Occupancy Areas

Jack Morrow Hills
Coordinated Activity Plan

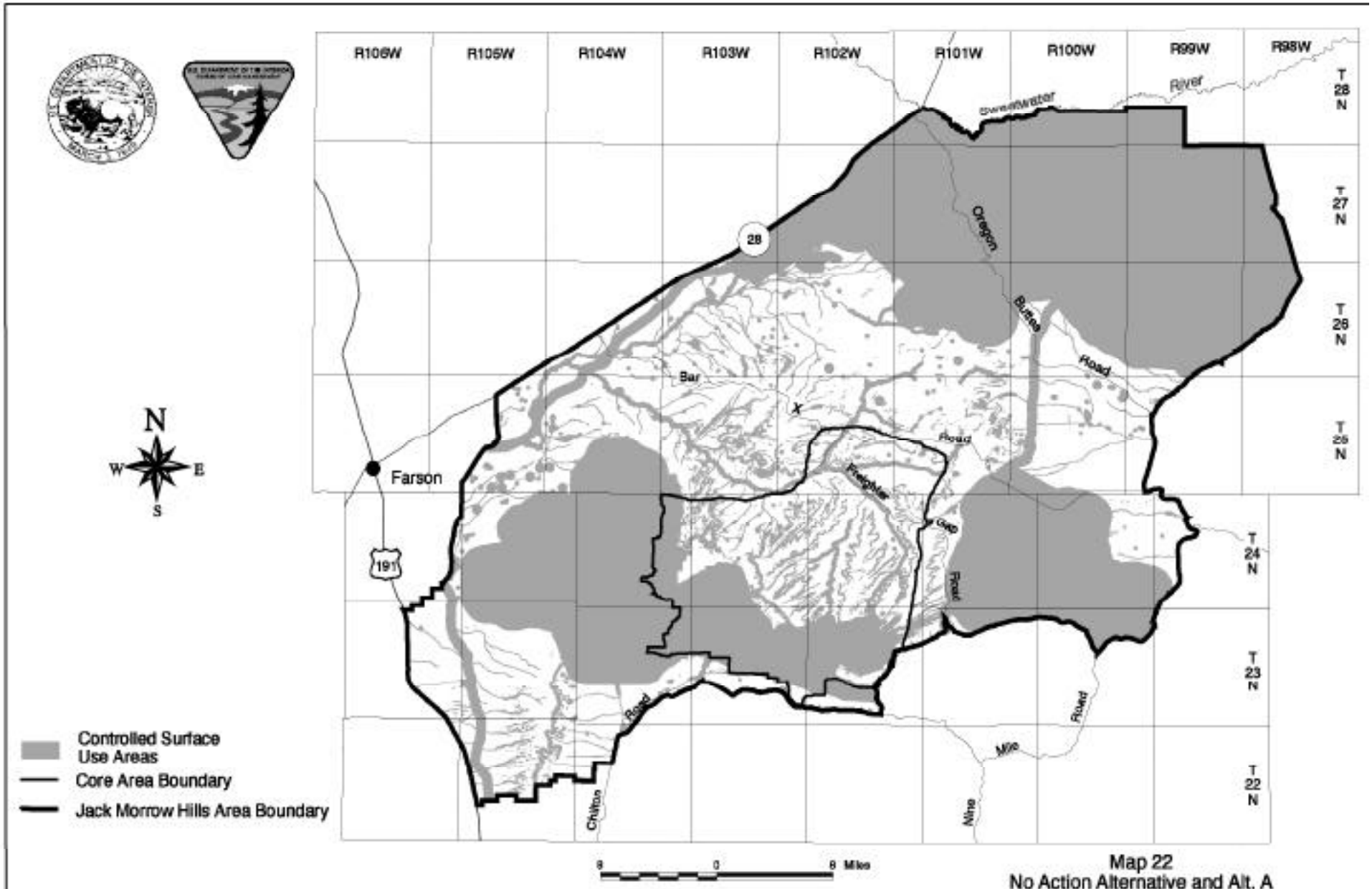

Map 22
No Action Alternative and Alt. A

Lease with Controlled Surface Use Stipulations

Jack Morrow Hills
Coordinated Activity Plan

No Warranty is made for data usage purposes not intended by the BLM.

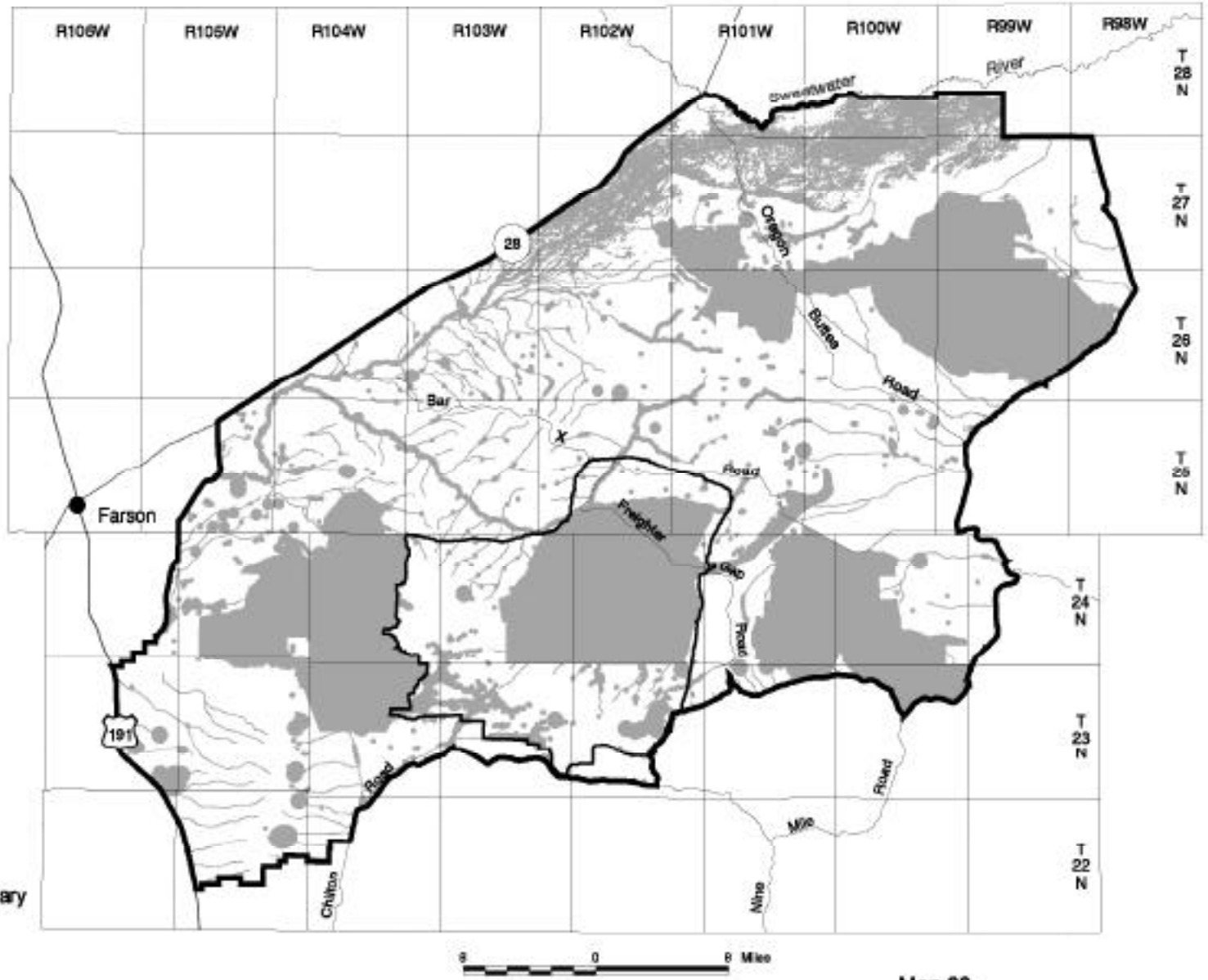

Map 23
No Action Alternative and Alt. B

Areas Closed to Coal Exploration

Jack Morrow Hills
Coordinated Activity Plan

No Warranty is made for data usage purposes not intended by the BLM.

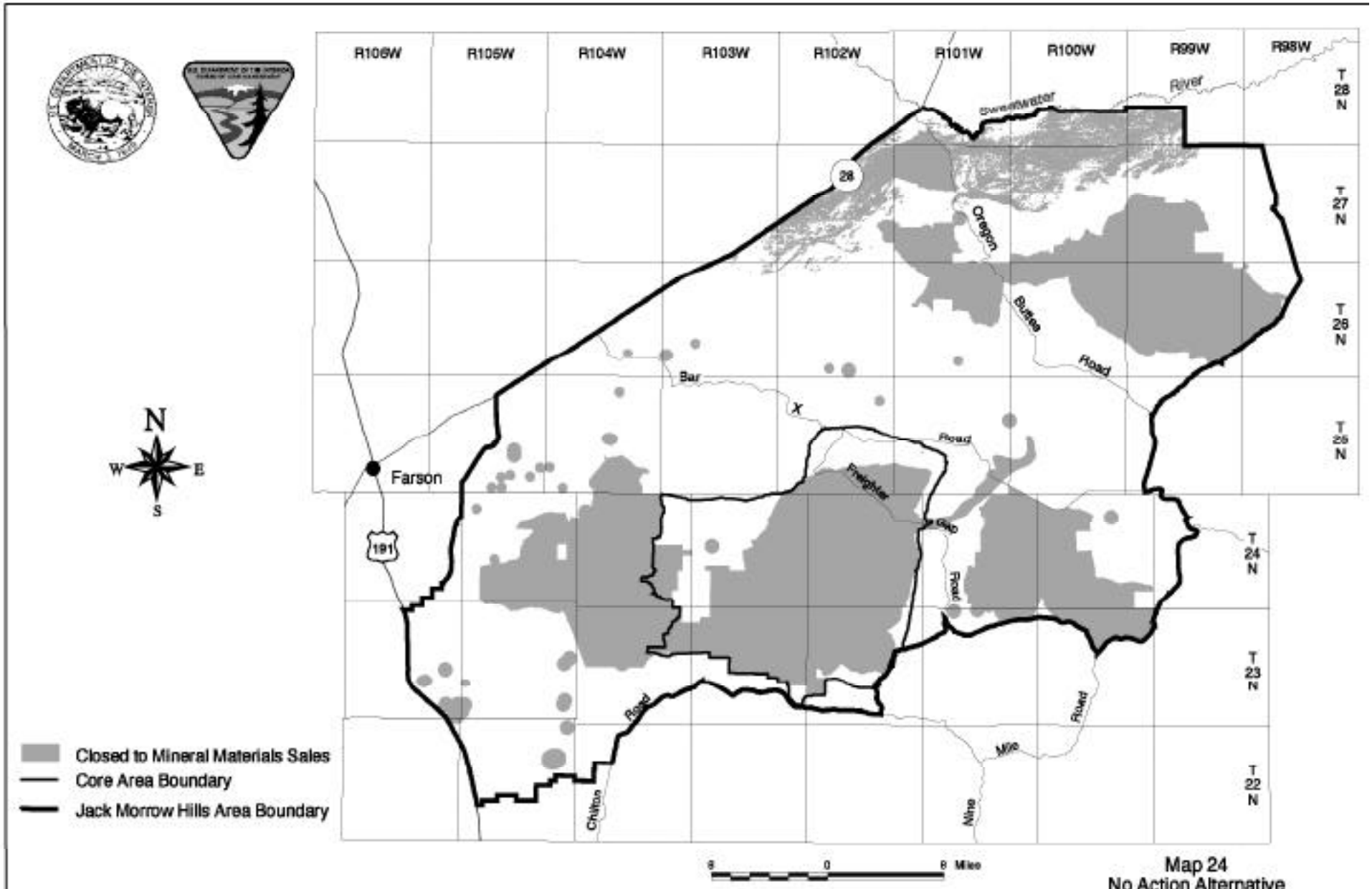

Map 24
No Action Alternative

Areas Closed to Mineral Material Sales

Jack Morrow Hills
Coordinated Activity Plan

No Warranty is made for data usage purposes not intended by the BLM.

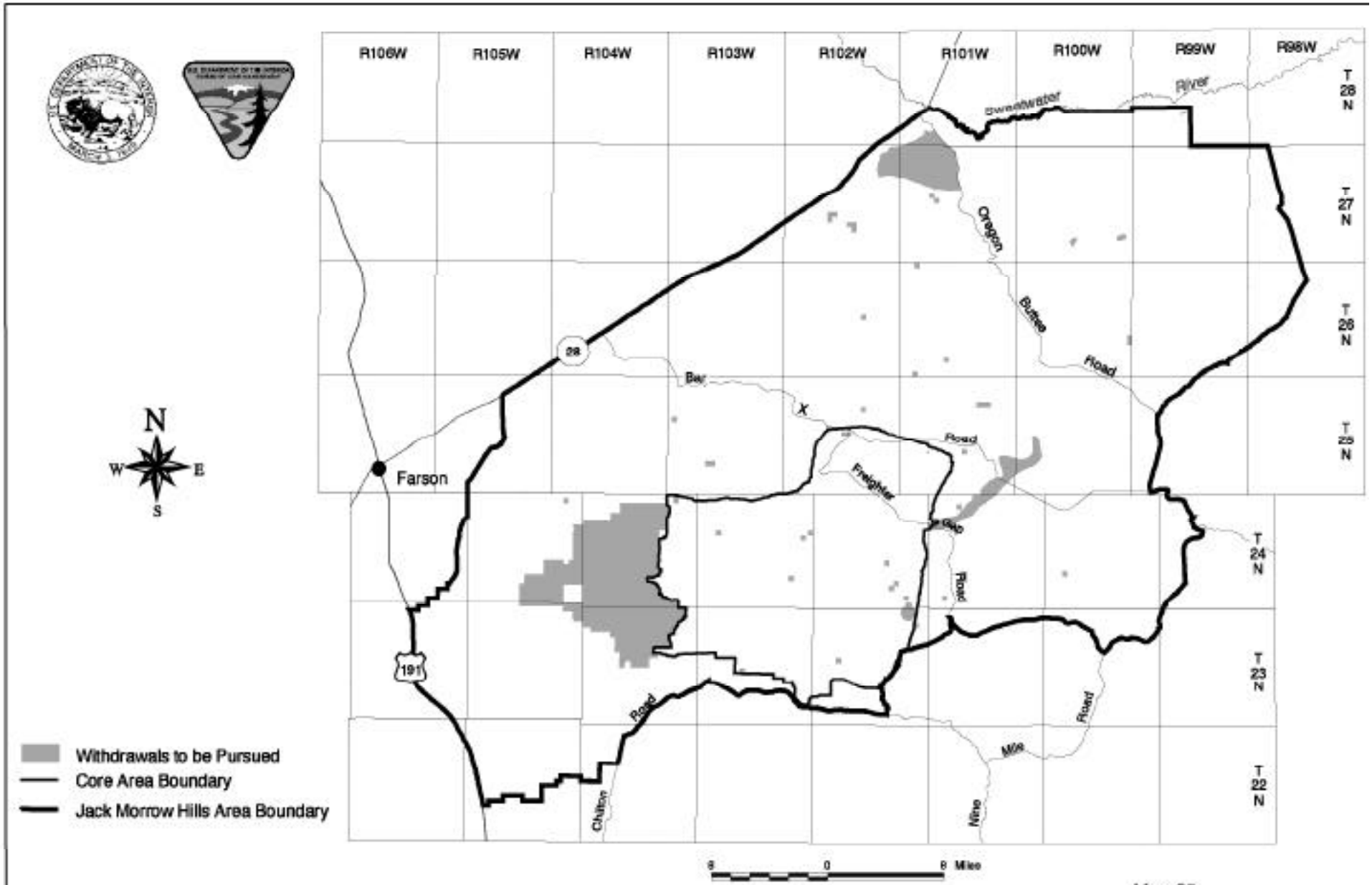

Map 25
No Action Alternative and Alt. A

Withdrawals to be Pursued

Jack Morrow Hills
Coordinated Activity Plan

No Warranty is made for data usage purposes not intended by the BLM.

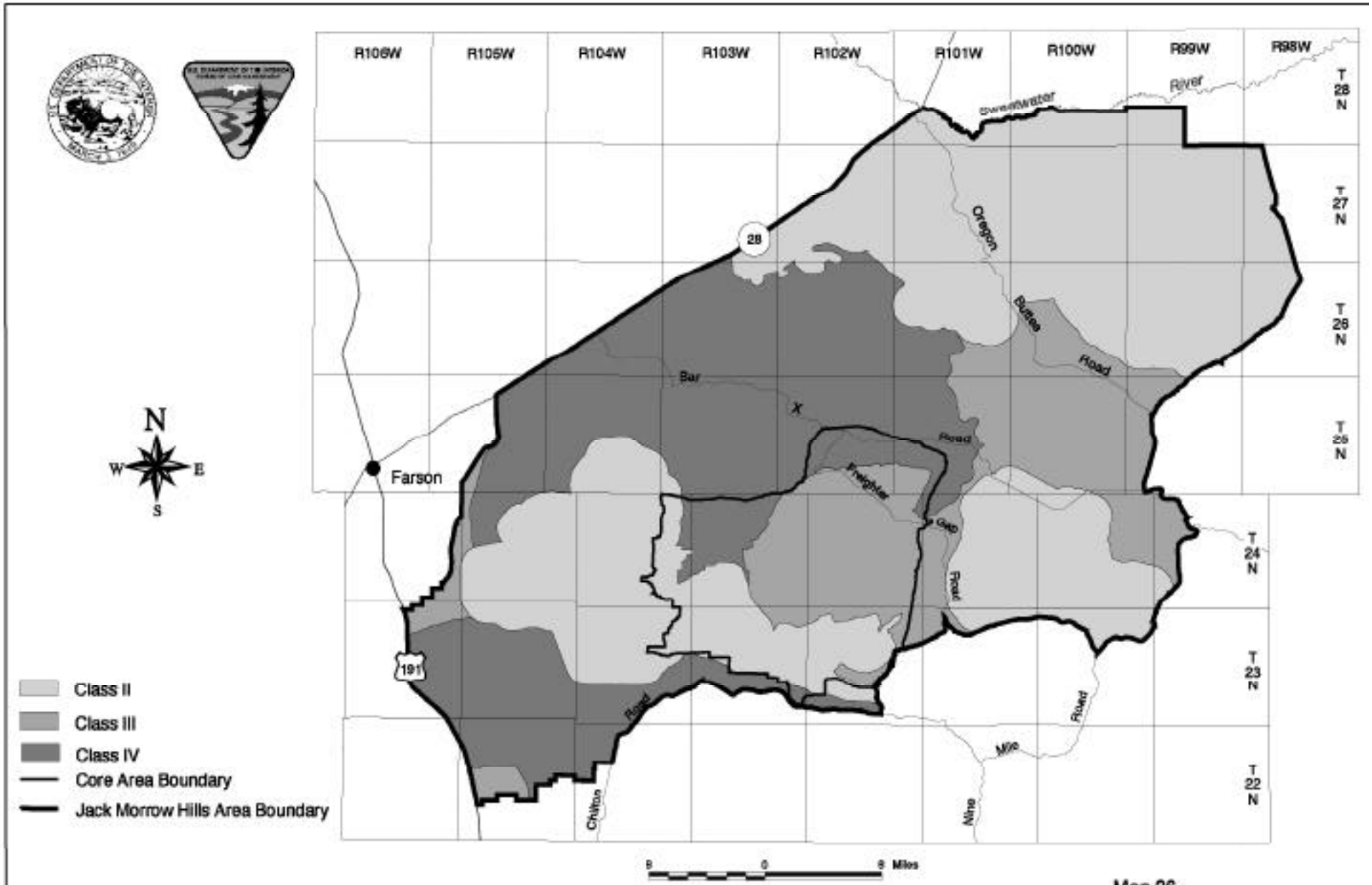

Map 26
No Action Alternative

Visual Resource Management

Jack Morrow Hills
Coordinated Activity Plan

No Warranty is made for data usage purposes not intended by the BLM.

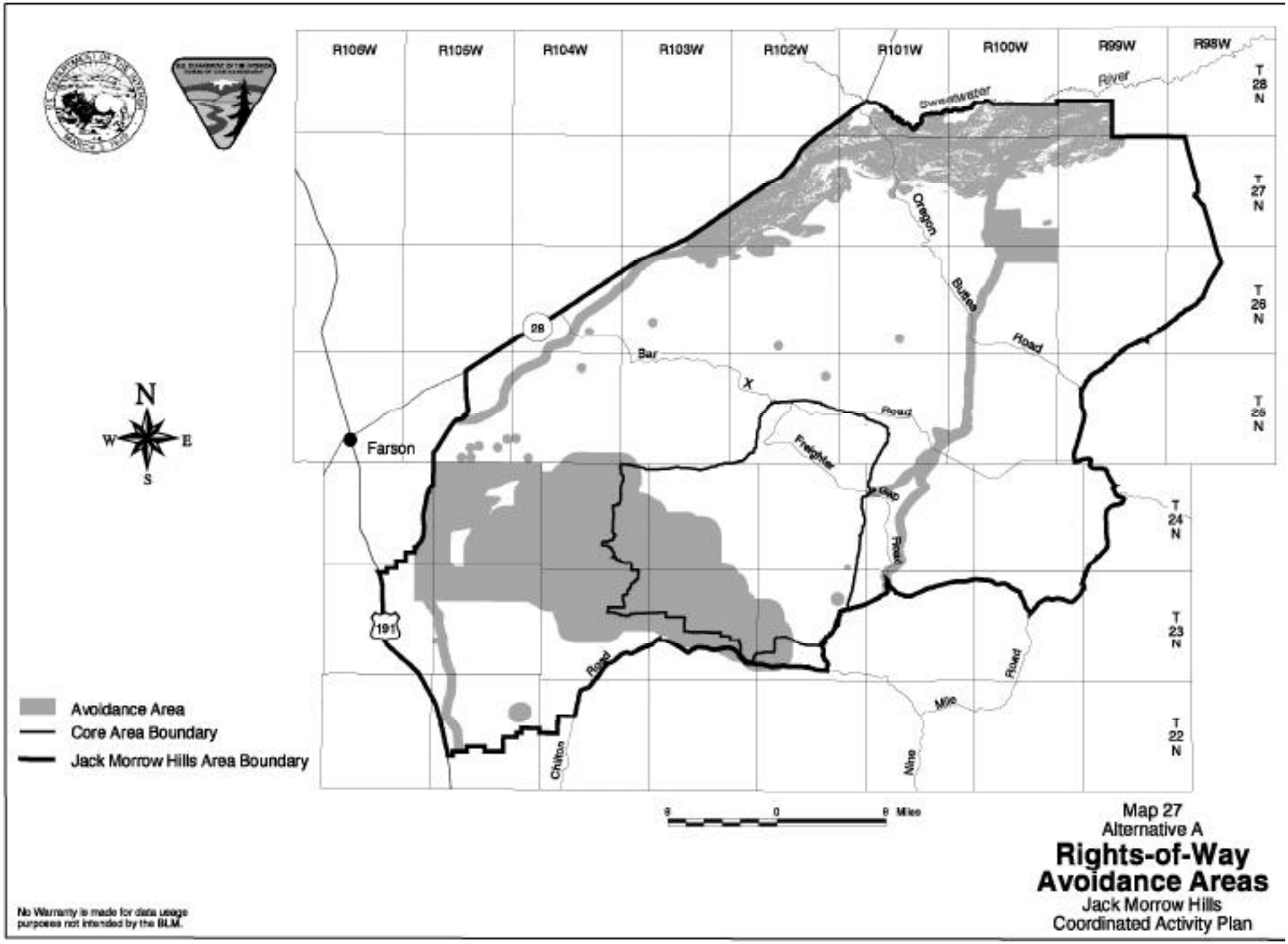

Map 27
Alternative A

Rights-of-Way Avoidance Areas

Jack Morrow Hills
Coordinated Activity Plan

No Warranty is made for data usage purposes not intended by the BLM.

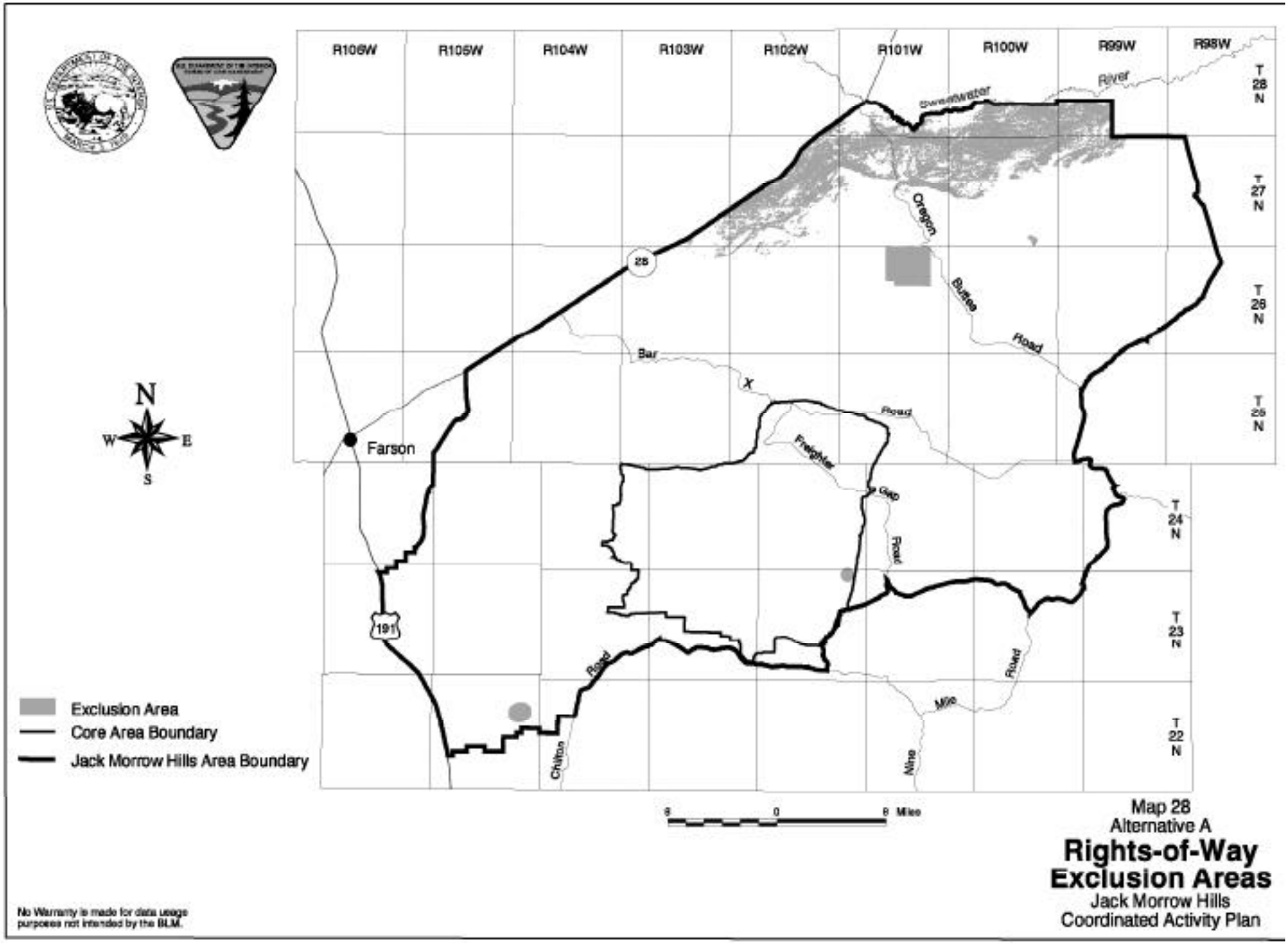

Map 28
Alternative A

Rights-of-Way Exclusion Areas

Jack Morrow Hills
Coordinated Activity Plan

No Warranty is made for data usage purposes not intended by the BLM.

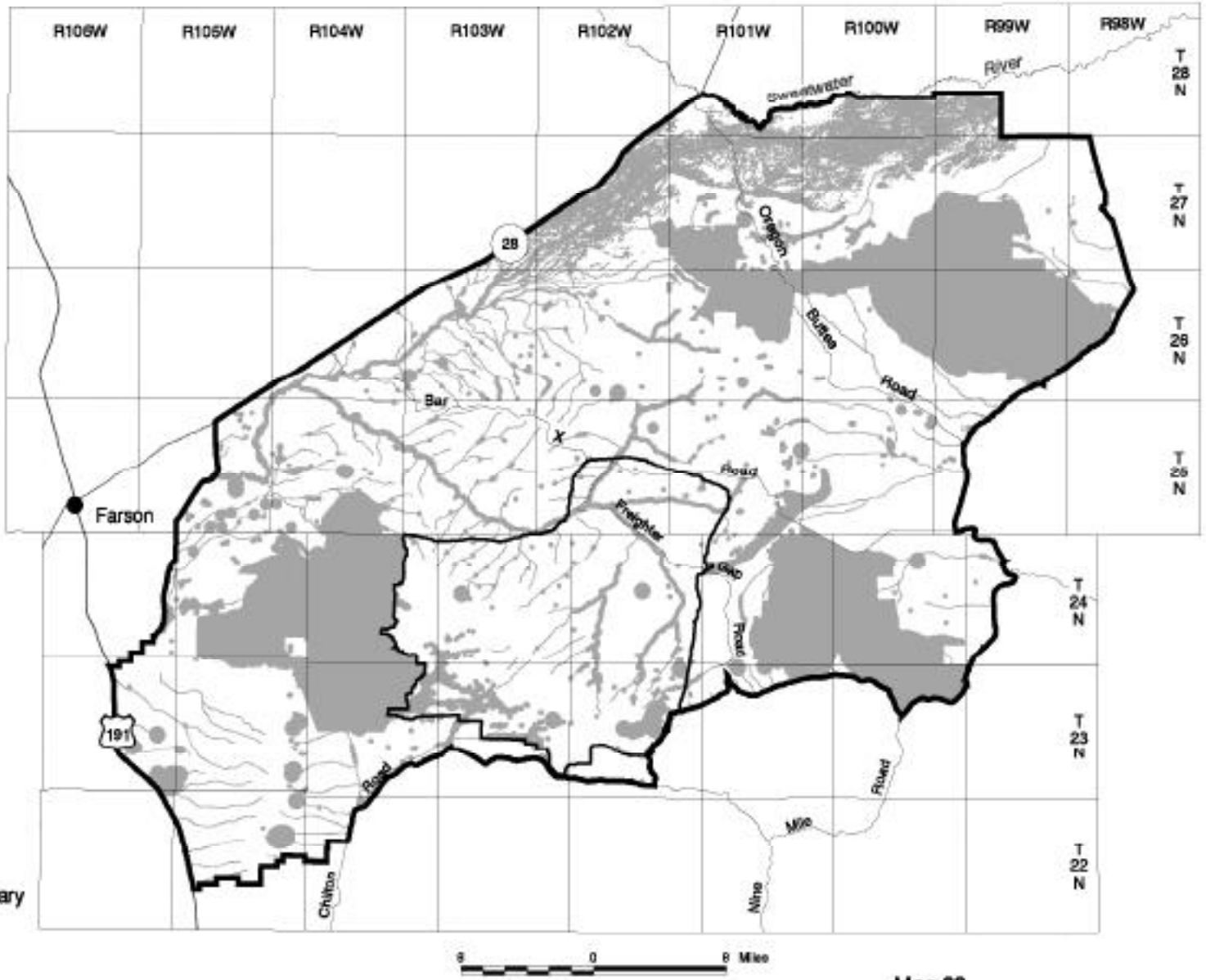

Map 29
Alternative A

Areas Closed to Coal Exploration

Jack Morrow Hills
Coordinated Activity Plan

No Warranty is made for data usage purposes not intended by the BLM.

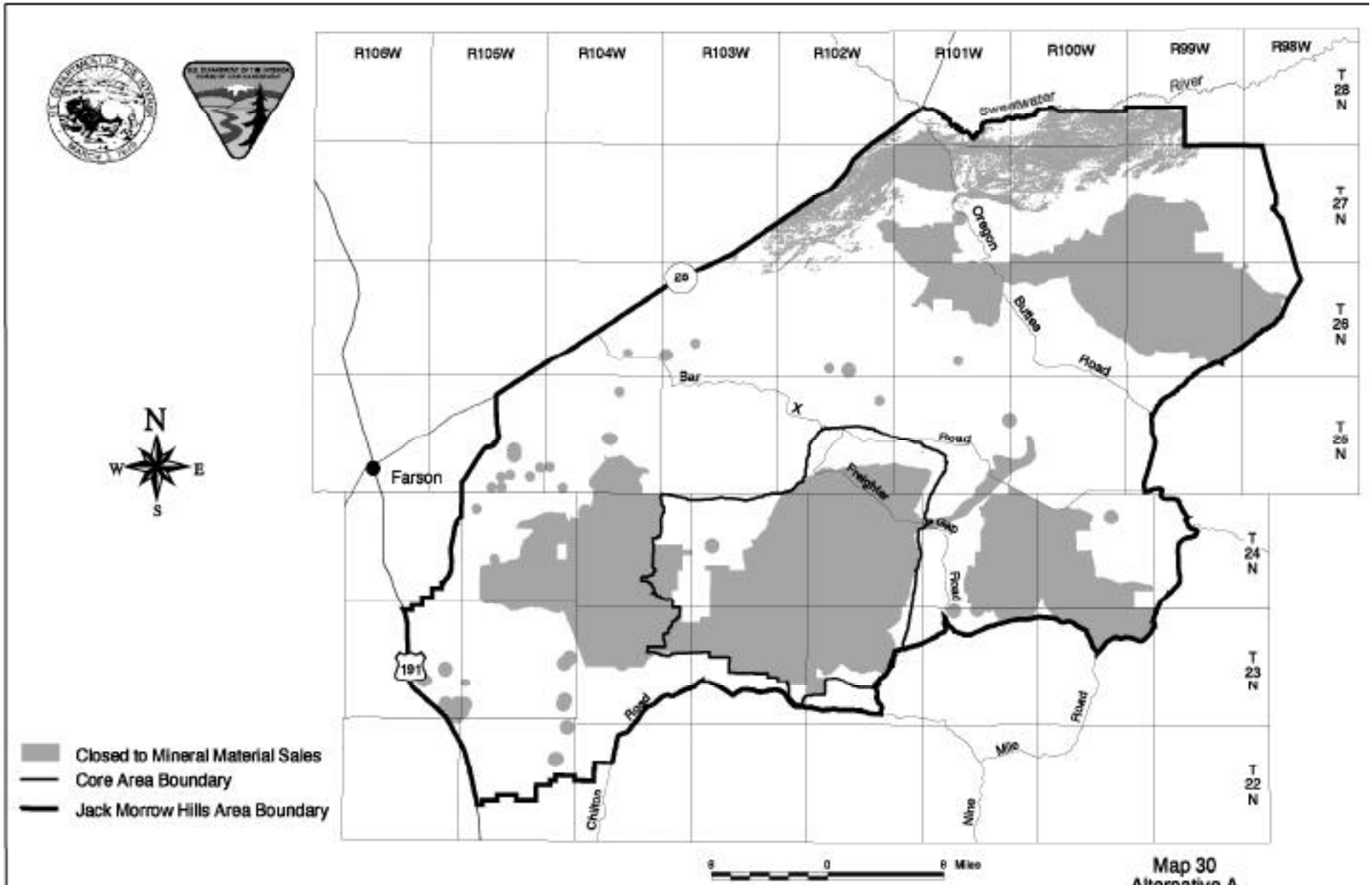

Map 30
Alternative A

Areas Closed to Mineral Material Sales

Jack Morrow Hills
Coordinated Activity Plan

No Warranty is made for data usage purposes not intended by the BLM.

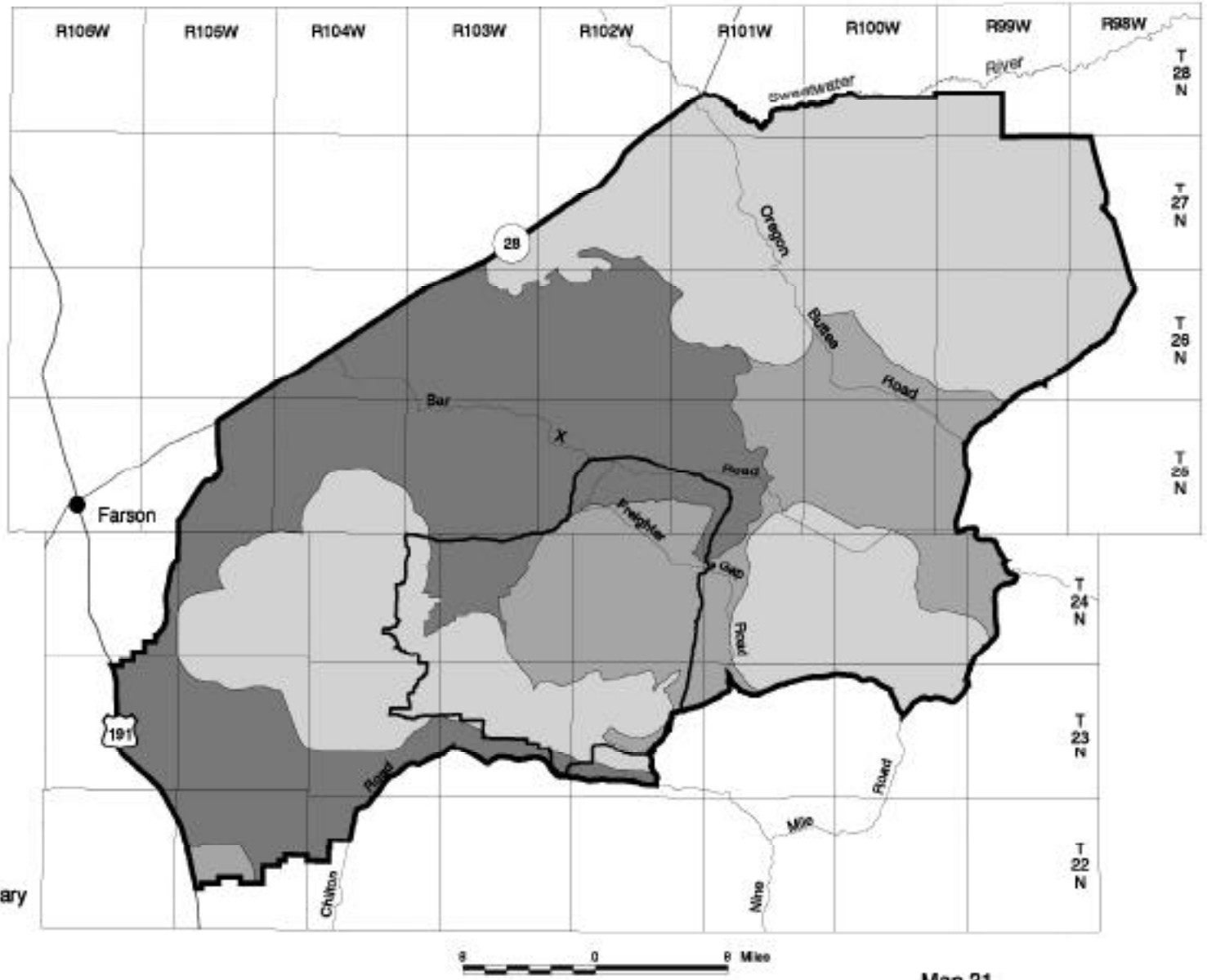

Class II

Class III

Class IV

Core Area Boundary

Jack Morrow Hills Area Boundary

No Warranty is made for data usage purposes not intended by the BLM.

Map 31
Alternative A

Visual Resource Management

Jack Morrow Hills
Coordinated Activity Plan

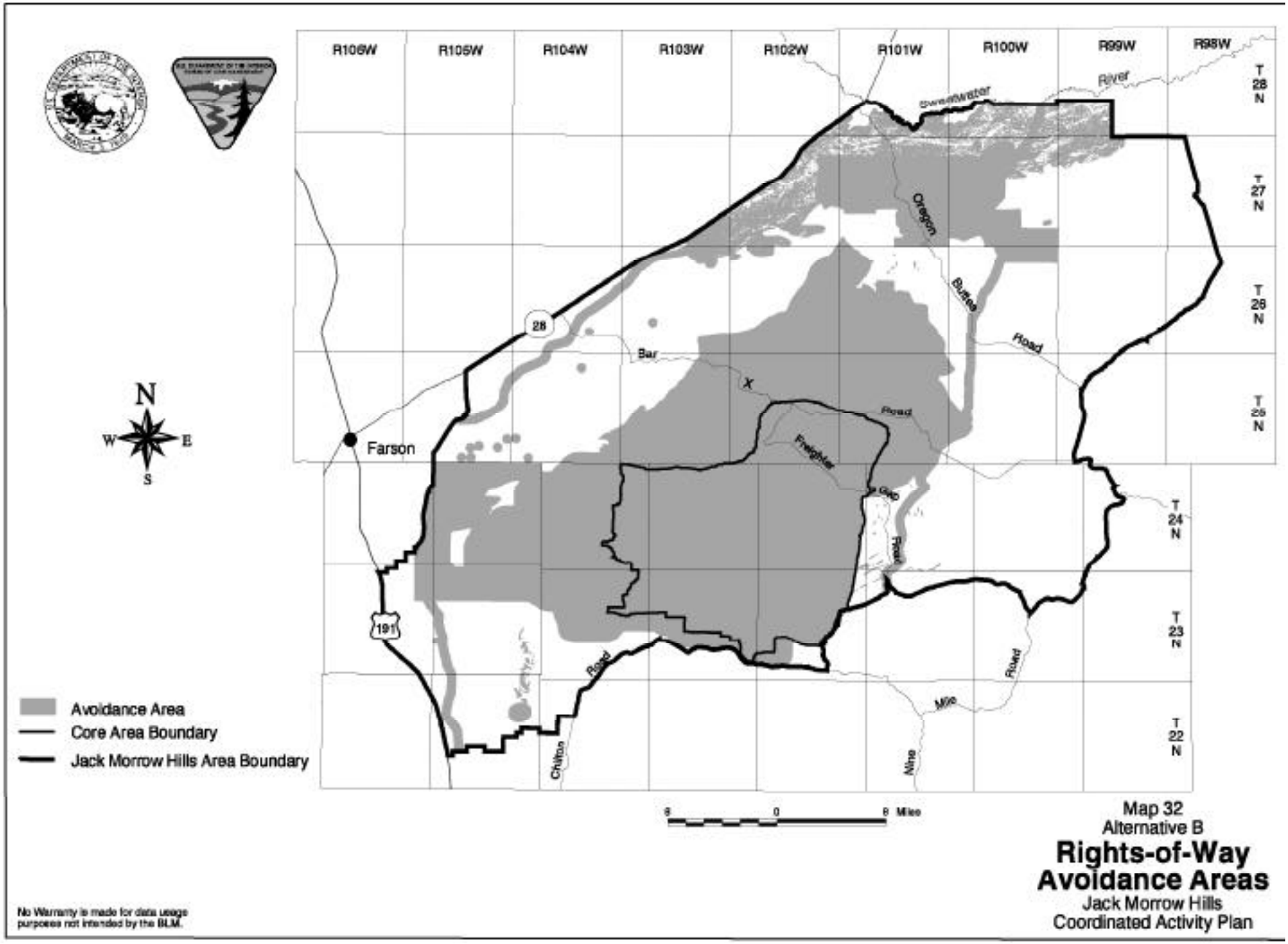

Map 32
Alternative B

Rights-of-Way Avoidance Areas

Jack Morrow Hills
Coordinated Activity Plan

No Warranty is made for data usage purposes not intended by the BLM.

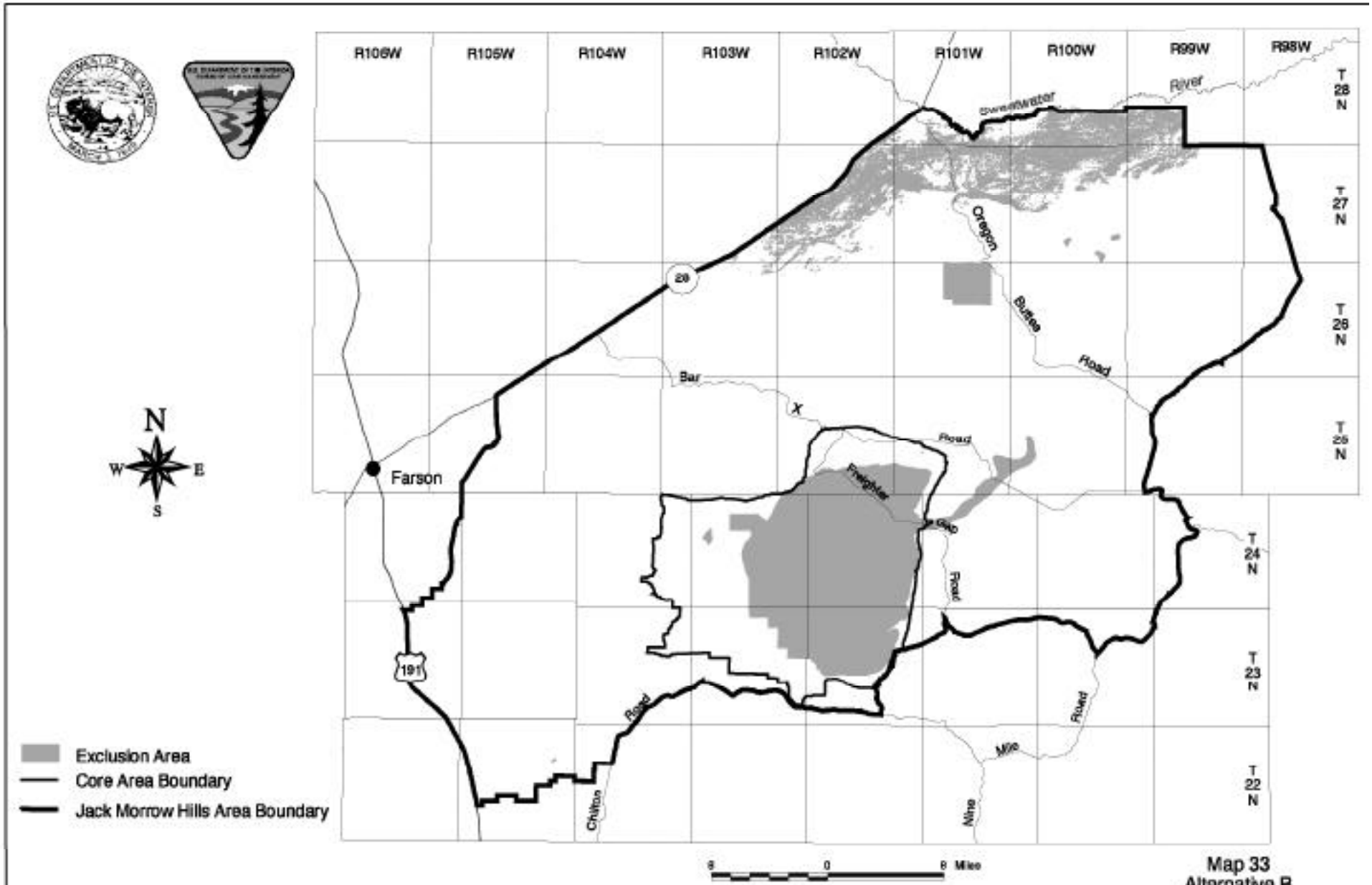

Map 33
Alternative B

Rights-of-Way Exclusion Areas

Jack Morrow Hills
Coordinated Activity Plan

No Warranty is made for data usage purposes not intended by the BLM.

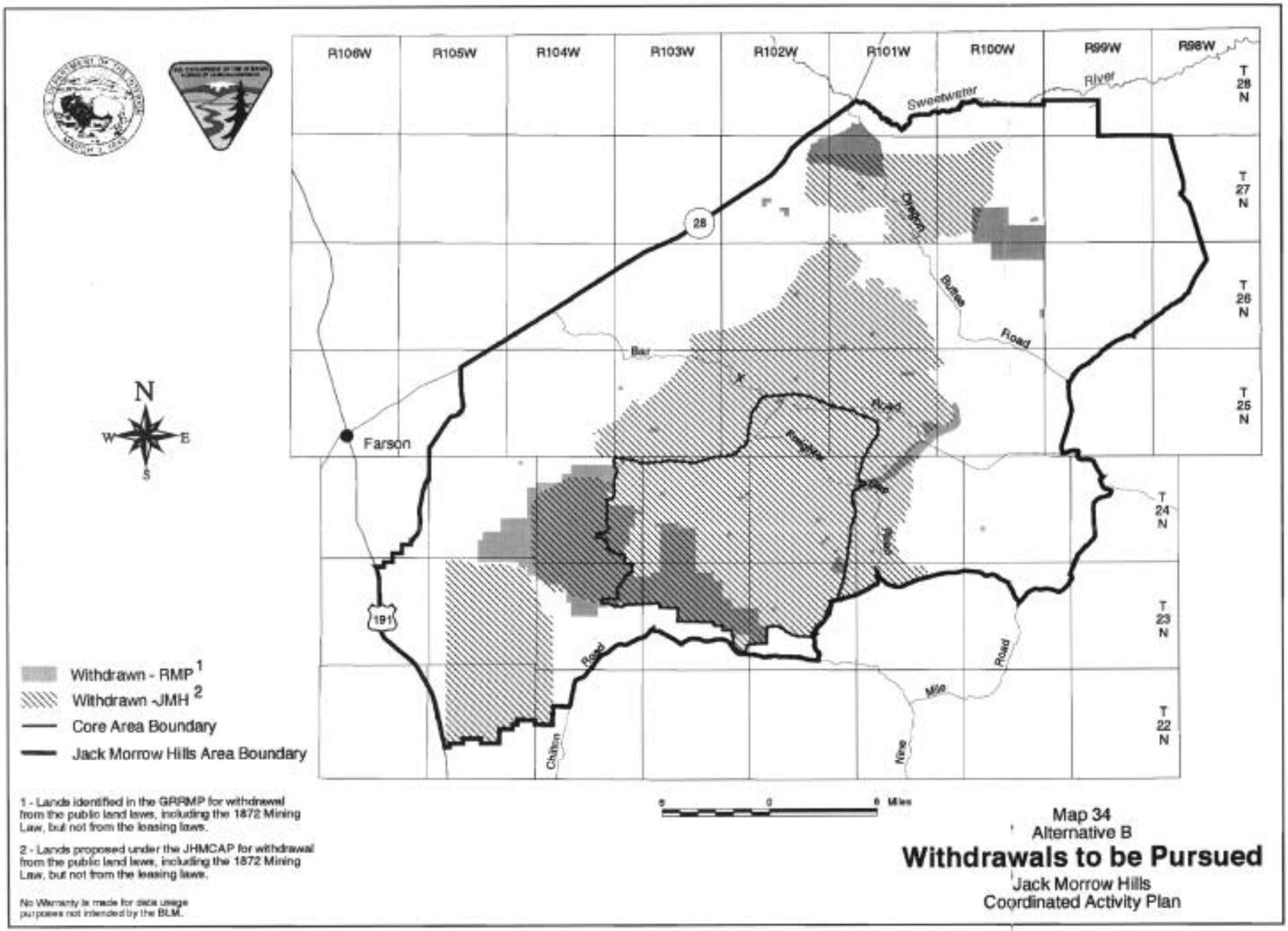

Map 34
Alternative B

Withdrawals to be Pursued

Jack Morrow Hills
Coordinated Activity Plan

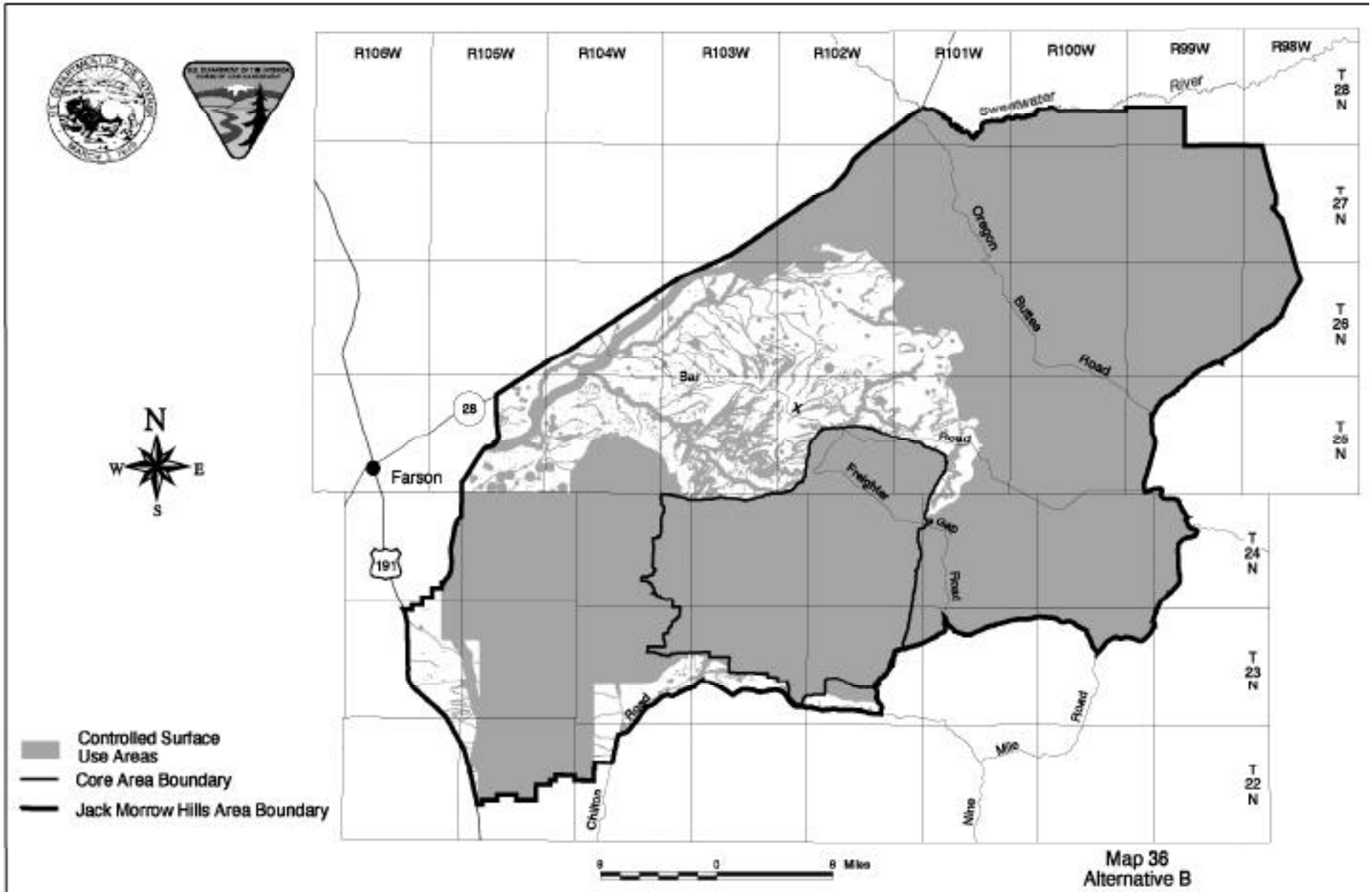

Map 36
Alternative B

Lease with Controlled Surface Use Stipulations

Jack Morrow Hills
Coordinated Activity Plan

No Warranty is made for data usage purposes not intended by the BLM.

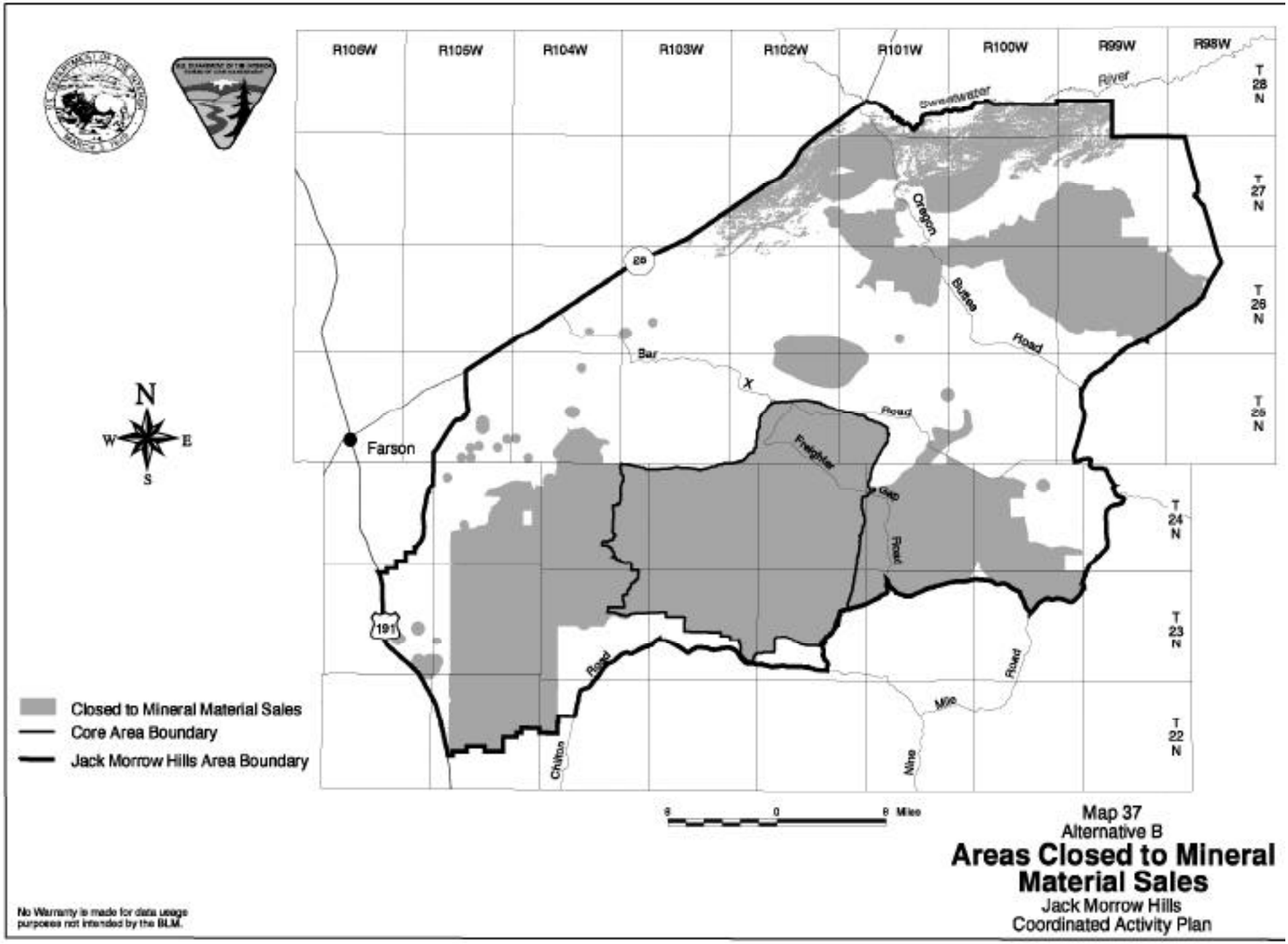

Map 37
Alternative B

Areas Closed to Mineral Material Sales

Jack Morrow Hills
Coordinated Activity Plan

No Warranty is made for data usage purposes not intended by the BLM.

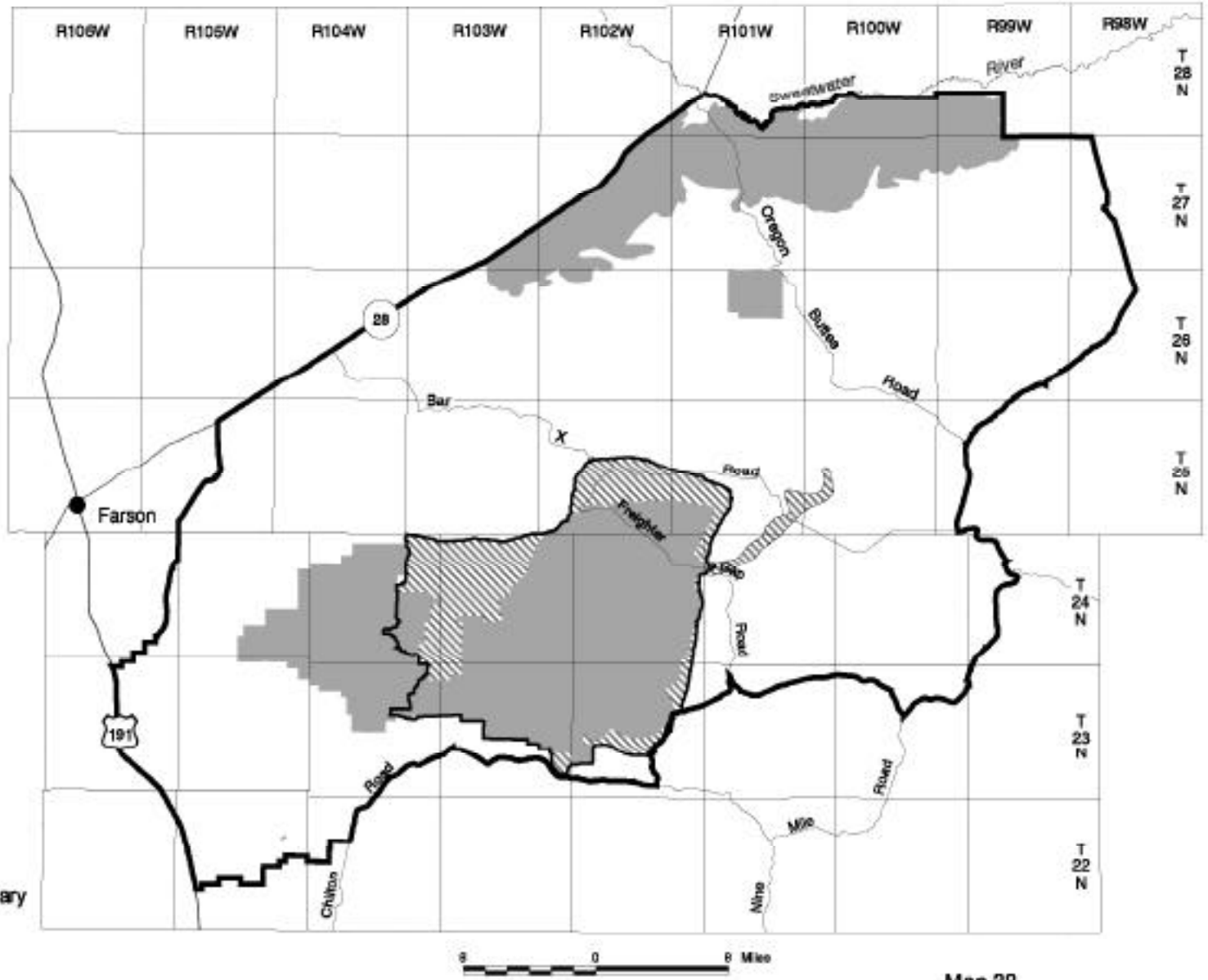

Map 38
Alternative B

Special Management Areas

Jack Morrow Hills
Coordinated Activity Plan

No Warranty is made for data usage purposes not intended by the BLM.

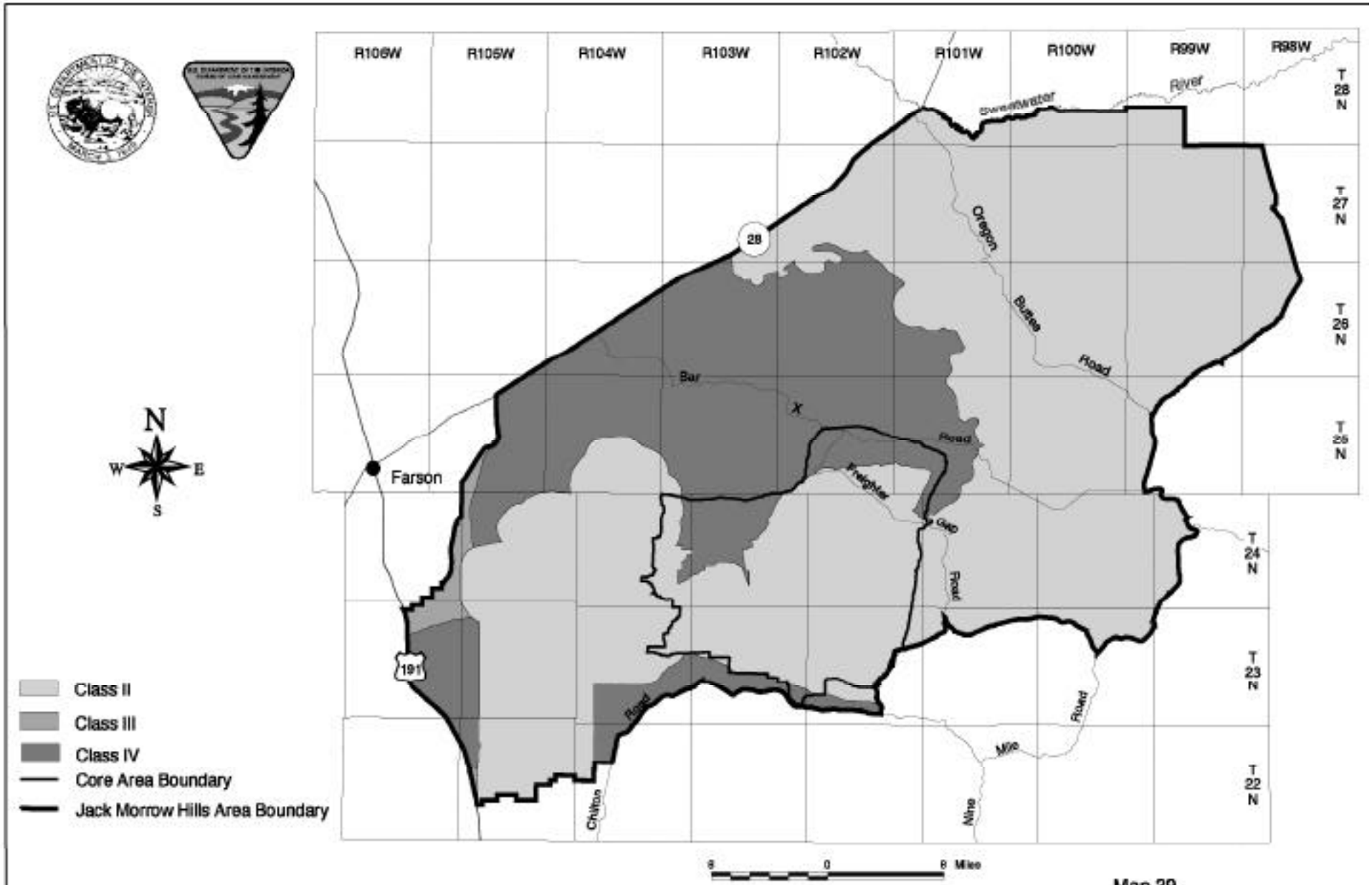

Map 39
Alternative B

Visual Resource Management

Jack Morrow Hills
Coordinated Activity Plan

No Warranty is made for data usage purposes not intended by the BLM.

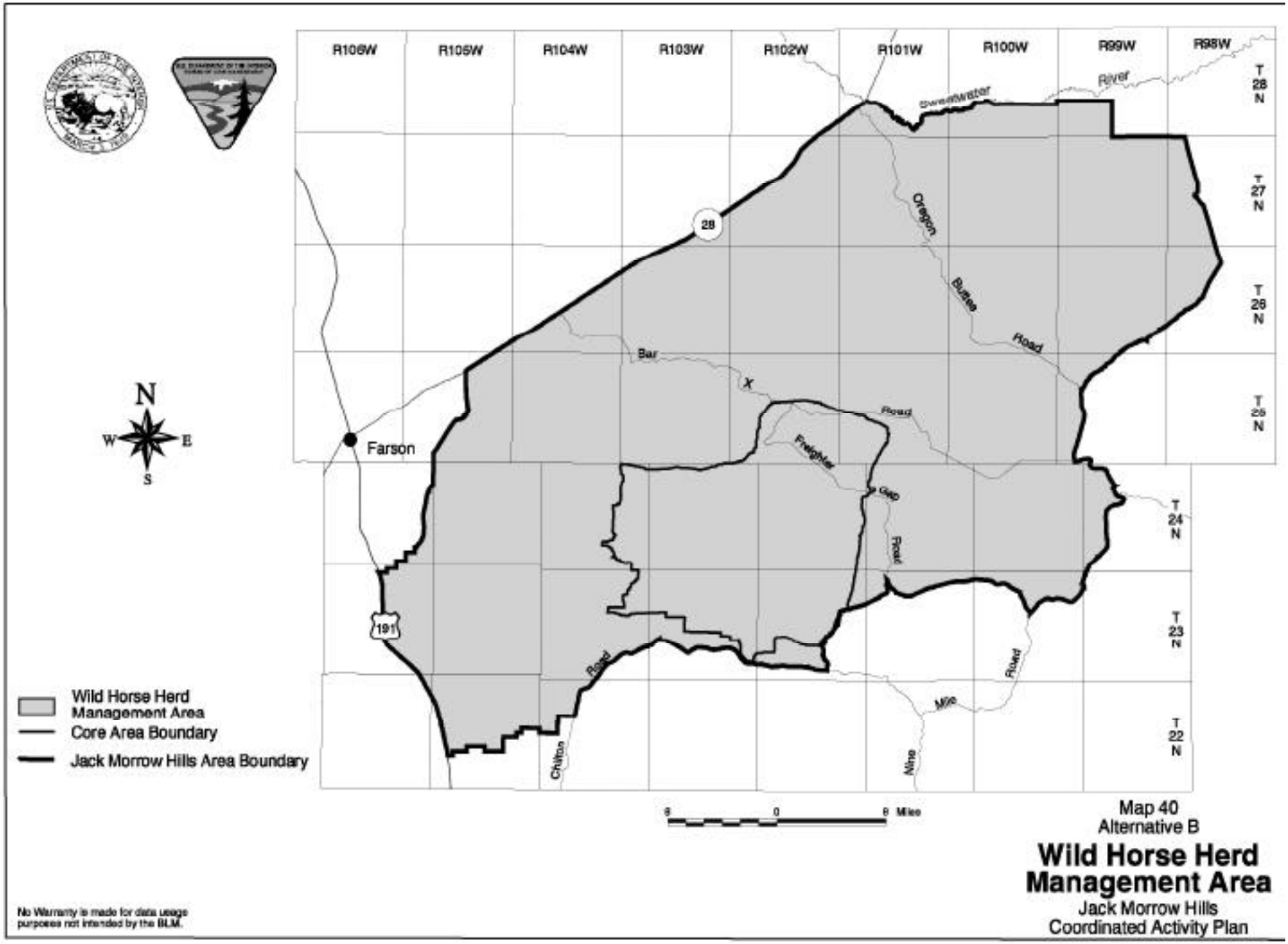

Map 40
Alternative B

Wild Horse Herd Management Area

Jack Morrow Hills
Coordinated Activity Plan

No Warranty is made for data usage purposes not intended by the BLM.