MAPS

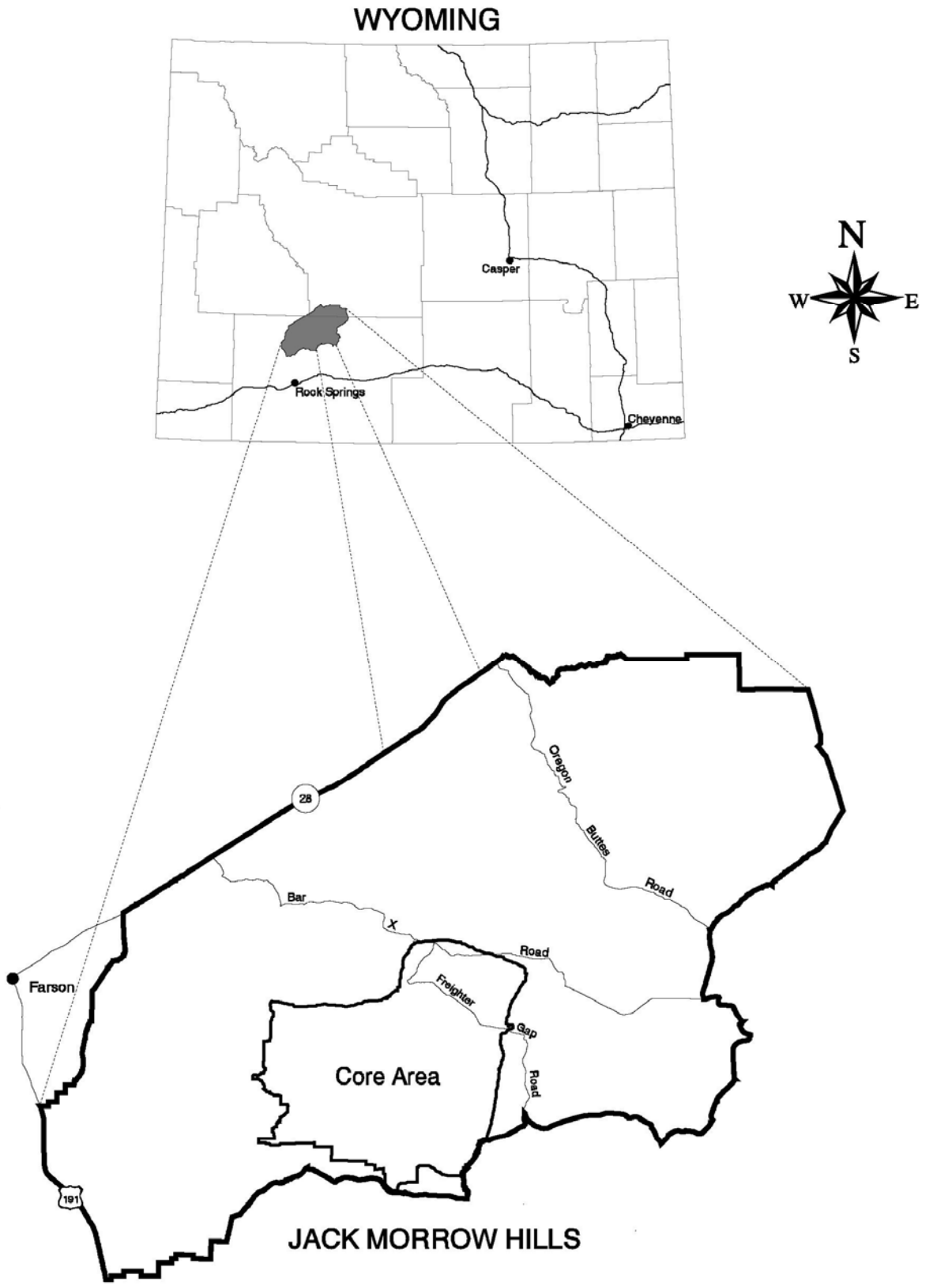

Map 1

General Location

Jack Morrow Hills
Coordinated Activity Plan

No Warranty is made for data usage purposes not intended by the BLM.

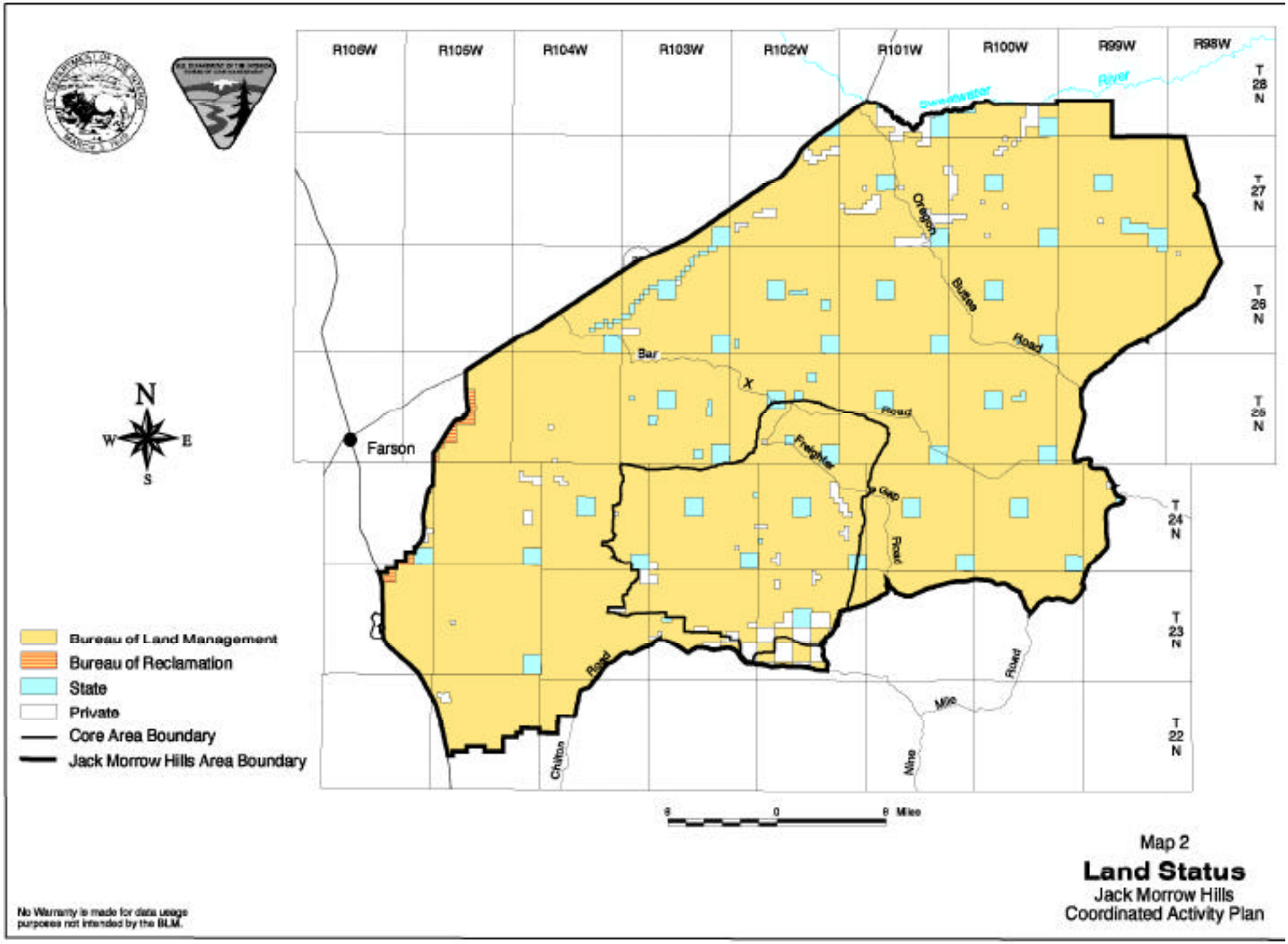

Map 2

Land Status

Jack Morrow Hills
Coordinated Activity Plan

No Warranty is made for data usage purposes not intended by the BLM.

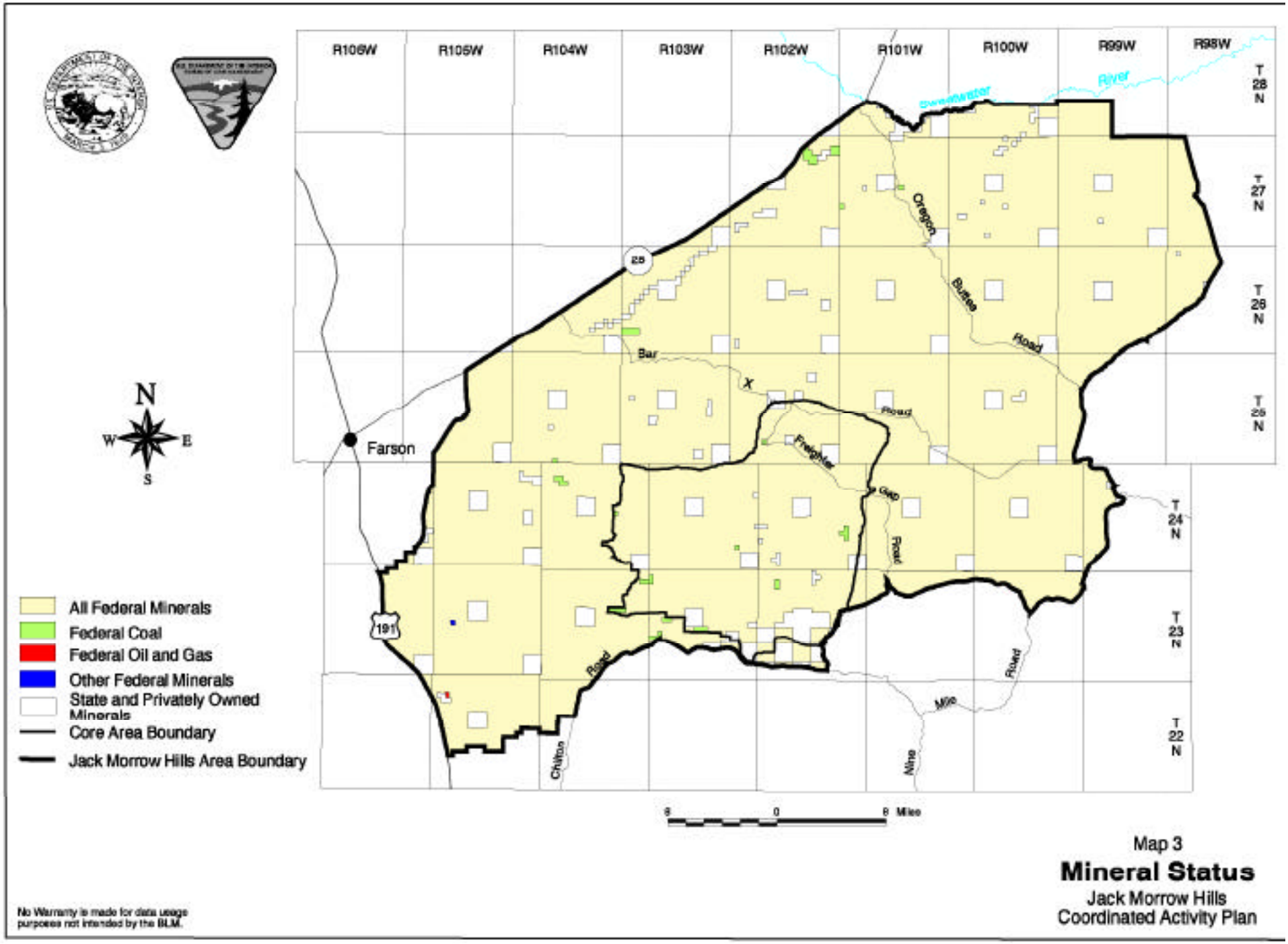

Map 3

Mineral Status

Jack Morrow Hills
Coordinated Activity Plan

No Warranty is made for data usage purposes not intended by the BLM.

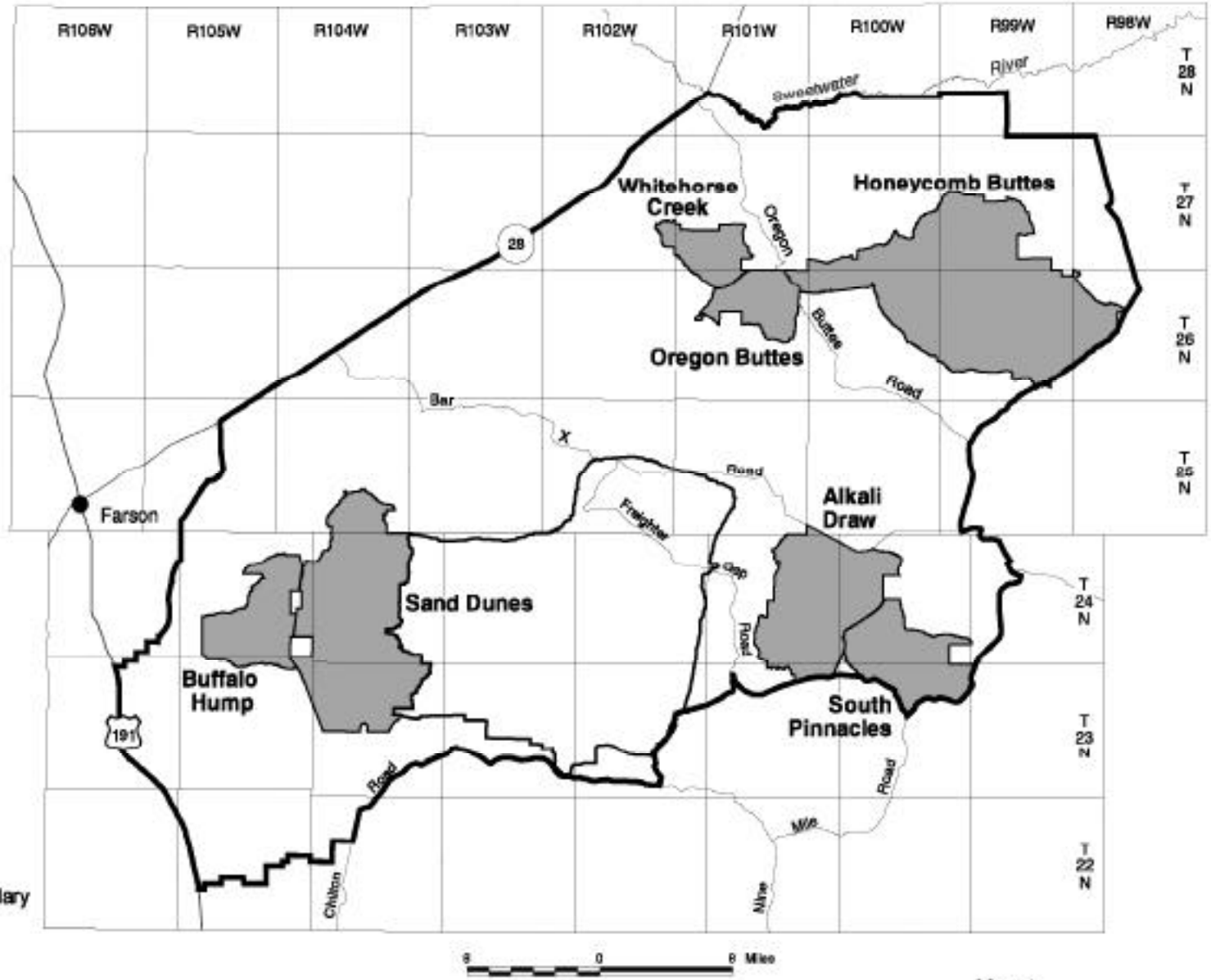

Map 4

Wilderness Study Areas

Jack Morrow Hills
Coordinated Activity Plan

No Warranty is made for data usage purposes not intended by the BLM.

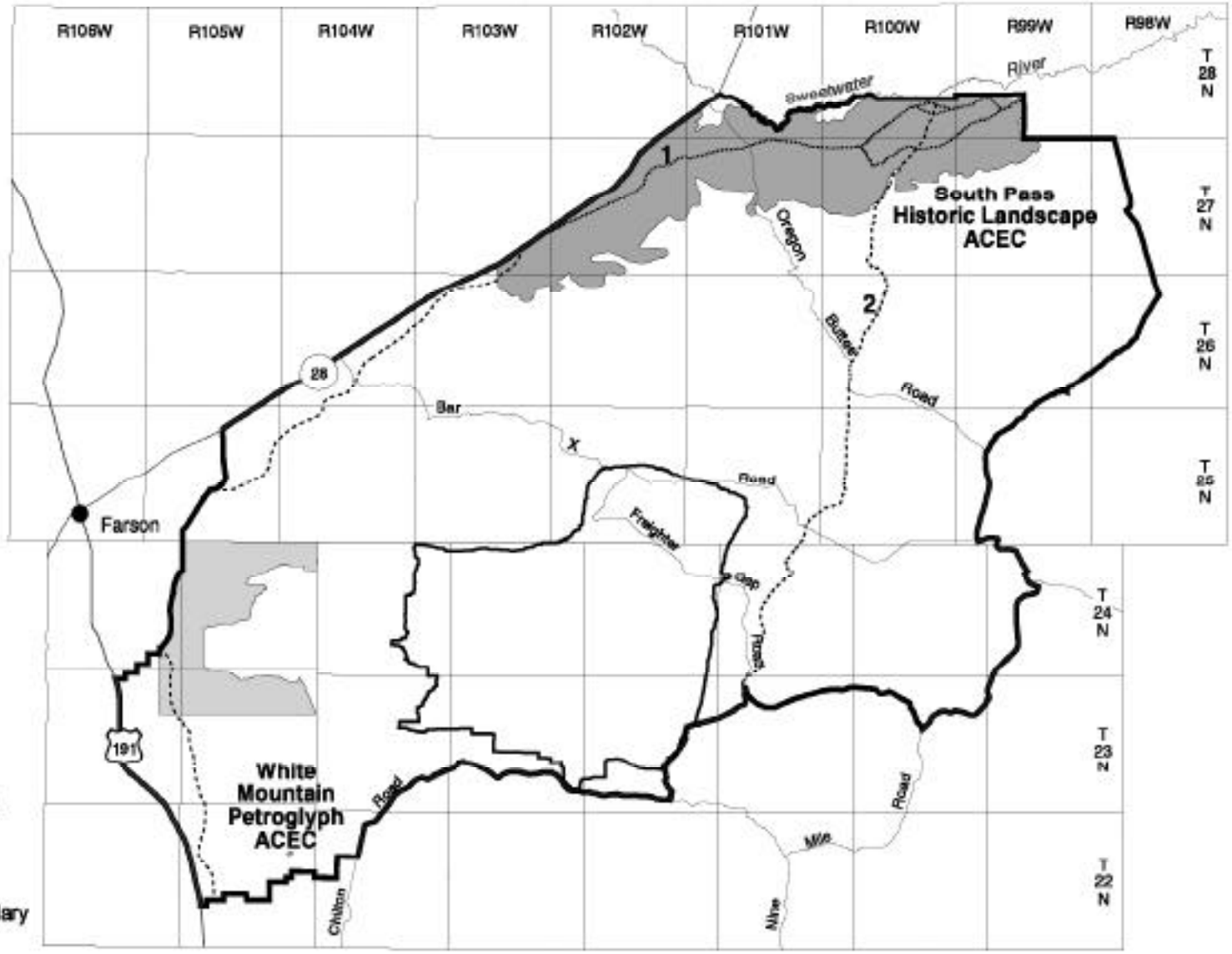

Historic Trails
Expansion Era Roads
Area of Critical Environmental Concern
Paleosol Deposition Area
Core Area Boundary
Jack Morrow Hills Area Boundary

8 0 8 Miles

Map 5

Cultural Resource Sites and Historic Trails

Jack Morrow Hills Coordinated Activity Plan

No Warranty is made for data usage purposes not intended by the BLM.