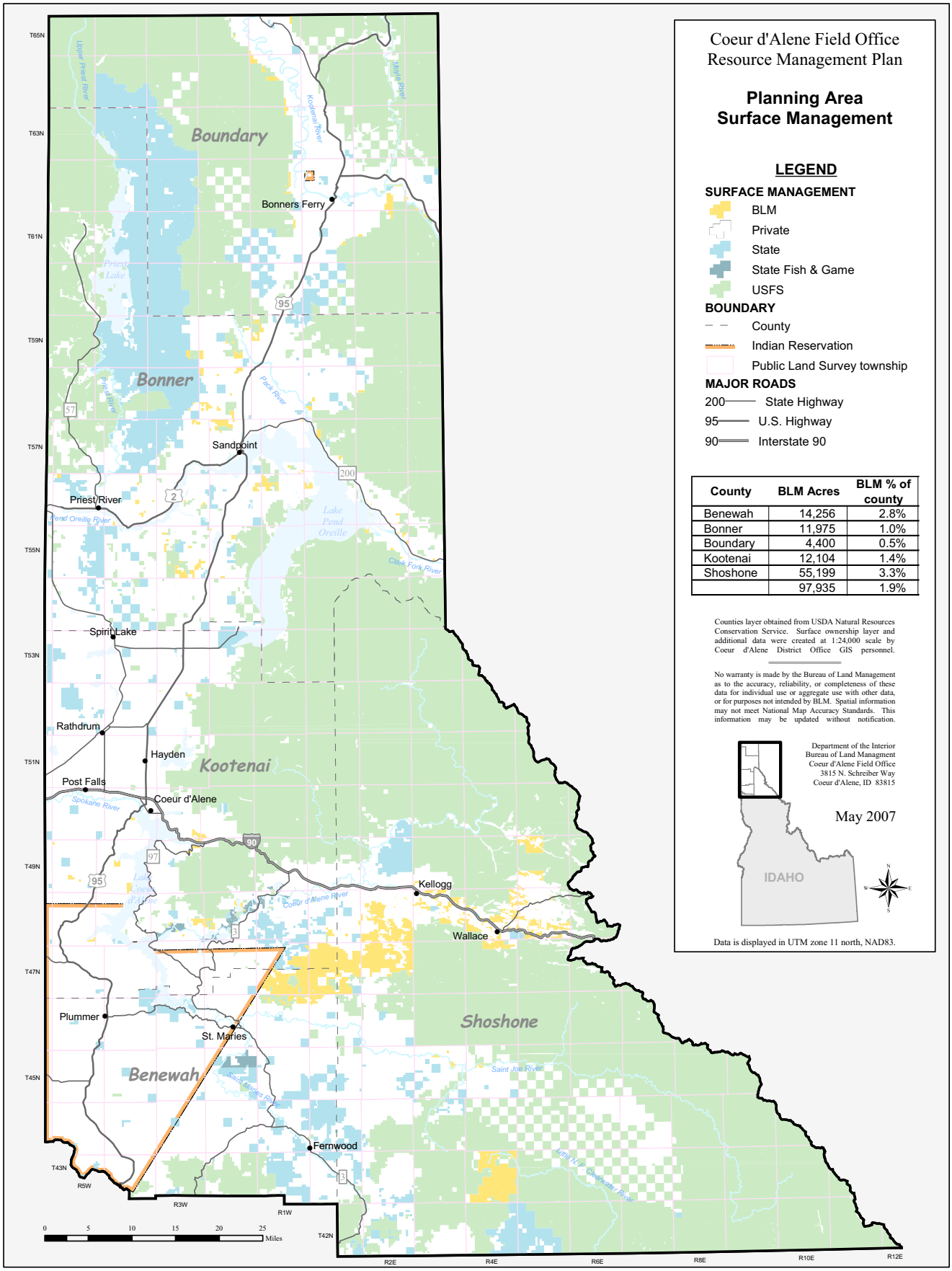

Planning Area Surface Management

Map 1

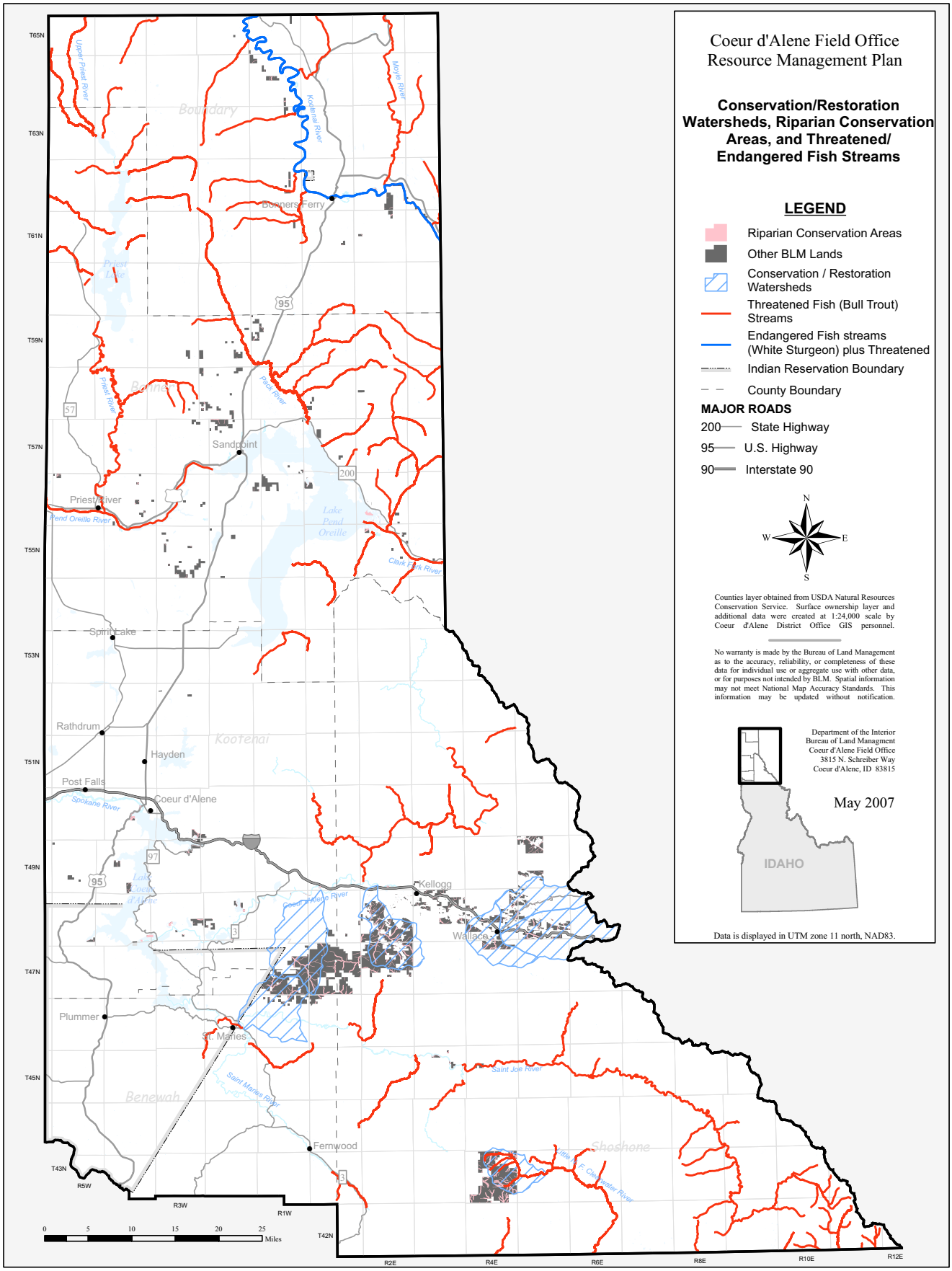

Conservation/Restoration Watersheds, Riparian Conservation Areas, and Threatened/Endangered Fish Streams

Map 2

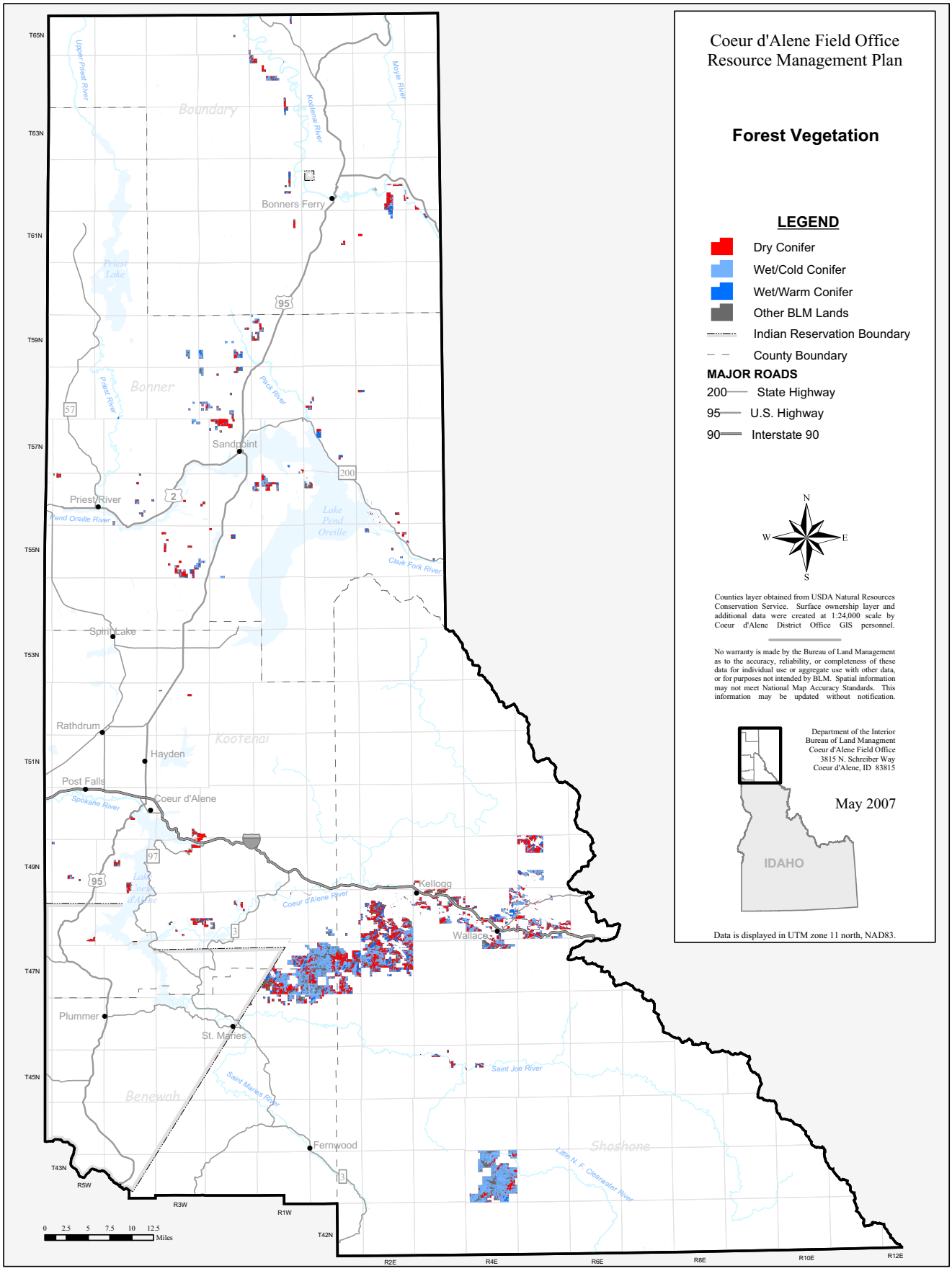

Forest Vegetation

Map 3

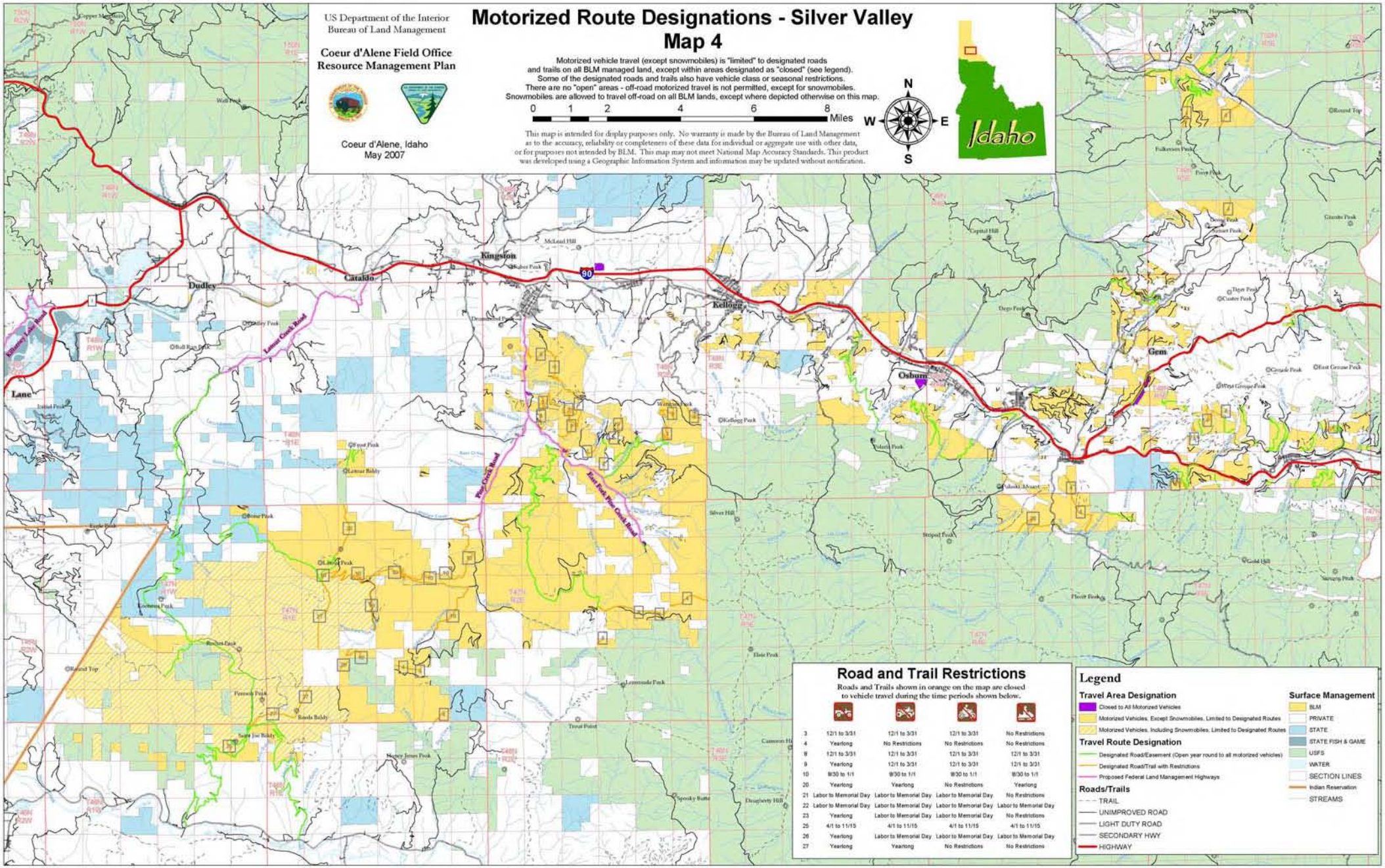
US Department of the Interior
Bureau of Land Management
Coeur d'Alene Field Office
Resource Management Plan
Coeur d'Alene, Idaho
May 2007
Motorized Route Designations - Silver Valley
Map 4
Motorized vehicle travel (except snowmobiles) is "limited" to designated roads and trails on all BLM managed land, except within areas designated as "closed" (see legend). Some of the designated roads and trails also have vehicle class or seasonal restrictions. There are no "open" areas - off-road motorized travel is not permitted, except for snowmobiles. Snowmobiles are allowed to travel off-road on all BLM lands, except where depicted otherwise on this map.
0 1 2 4 6 8 Miles
N
W
E
S
Idaho
This map is intended for display purposes only. No warranty is made by the Bureau of Land Management as to the accuracy, reliability or completeness of these data for individual or aggregate use with other data, or for purposes not intended by BLM. This map may not meet National Map Accuracy Standards. This product was developed using a Geographic Information System and information may be updated without notification.
Kingston
Cataldo
Dudley
Kellogg
Osburn
Gem
Lane
Killarney Lake Road
Lamar Creek Road
Pine Creek Road
East Fork Pine Creek Road
Road and Trail Restrictions
Roads and Trails shown in orange on the map are closed to vehicle travel during the time periods shown below.
3 12/1 to 3/31 12/1 to 3/31 12/1 to 3/31 No Restrictions
4 Yearlong No Restrictions No Restrictions No Restrictions
8 12/1 to 3/31 12/1 to 3/31 12/1 to 3/31 12/1 to 3/31
9 Yearlong 12/1 to 3/31 12/1 to 3/31 12/1 to 3/31
10 8/30 to 1/1 8/30 to 1/1 8/30 to 1/1 8/30 to 1/1
20 Yearlong Yearlong No Restrictions Yearlong
21 Labor to Memorial Day Labor to Memorial Day Labor to Memorial Day No Restrictions
22 Labor to Memorial Day Labor to Memorial Day Labor to Memorial Day Labor to Memorial Day
23 Yearlong Labor to Memorial Day Labor to Memorial Day No Restrictions
25 4/1 to 11/15 4/1 to 11/15 4/1 to 11/15 4/1 to 11/15
26 Yearlong Labor to Memorial Day Labor to Memorial Day Labor to Memorial Day
27 Yearlong Yearlong No Restrictions No Restrictions
Legend
Travel Area Designation
Closed to All Motorized Vehicles
Motorized Vehicles, Except Snowmobiles, Limited to Designated Routes
Motorized Vehicles, Including Snowmobiles, Limited to Designated Routes
Travel Route Designation
Designated Road/Easement (Open year round to all motorized vehicles)
Designated Road/Trail with Restrictions
Proposed Federal Land Management Highways
Roads/Trails
TRAIL
UNIMPROVED ROAD
LIGHT DUTY ROAD
SECONDARY HWY
HIGHWAY
Surface Management
BLM
PRIVATE
STATE
STATE FISH & GAME
USFS
WATER
SECTION LINES
Indian Reservation
STREAMS

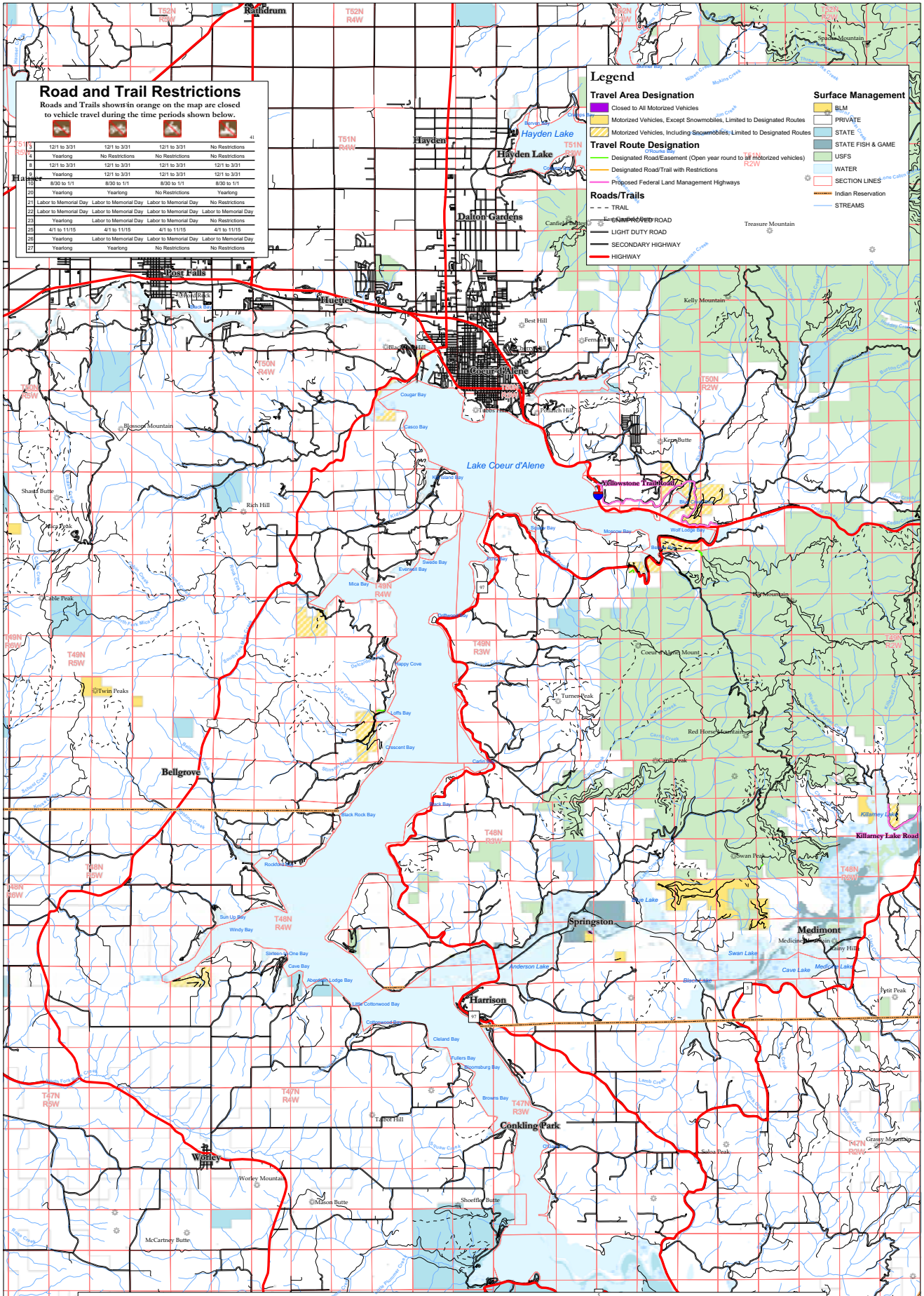

3	12/1 to 3/31	12/1 to 3/31	12/1 to 3/31	No Restrictions
4	Yearlong	No Restrictions	No Restrictions	No Restrictions
8	12/1 to 3/31	12/1 to 3/31	12/1 to 3/31	12/1 to 3/31
9	Yearlong	12/1 to 3/31	12/1 to 3/31	12/1 to 3/31
19	8/30 to 1/1	8/30 to 1/1	8/30 to 1/1	8/30 to 1/1
20	Yearlong	Yearlong	No Restrictions	Yearlong
21	Labor to Memorial Day	Labor to Memorial Day	Labor to Memorial Day	No Restrictions
22	Labor to Memorial Day	Labor to Memorial Day	Labor to Memorial Day	Labor to Memorial Day
23	Yearlong	Labor to Memorial Day	Labor to Memorial Day	No Restrictions
25	4/1 to 11/15	4/1 to 11/15	4/1 to 11/15	4/1 to 11/15
26	Yearlong	Labor to Memorial Day	Labor to Memorial Day	Labor to Memorial Day
27	Yearlong	Yearlong	No Restrictions	No Restrictions

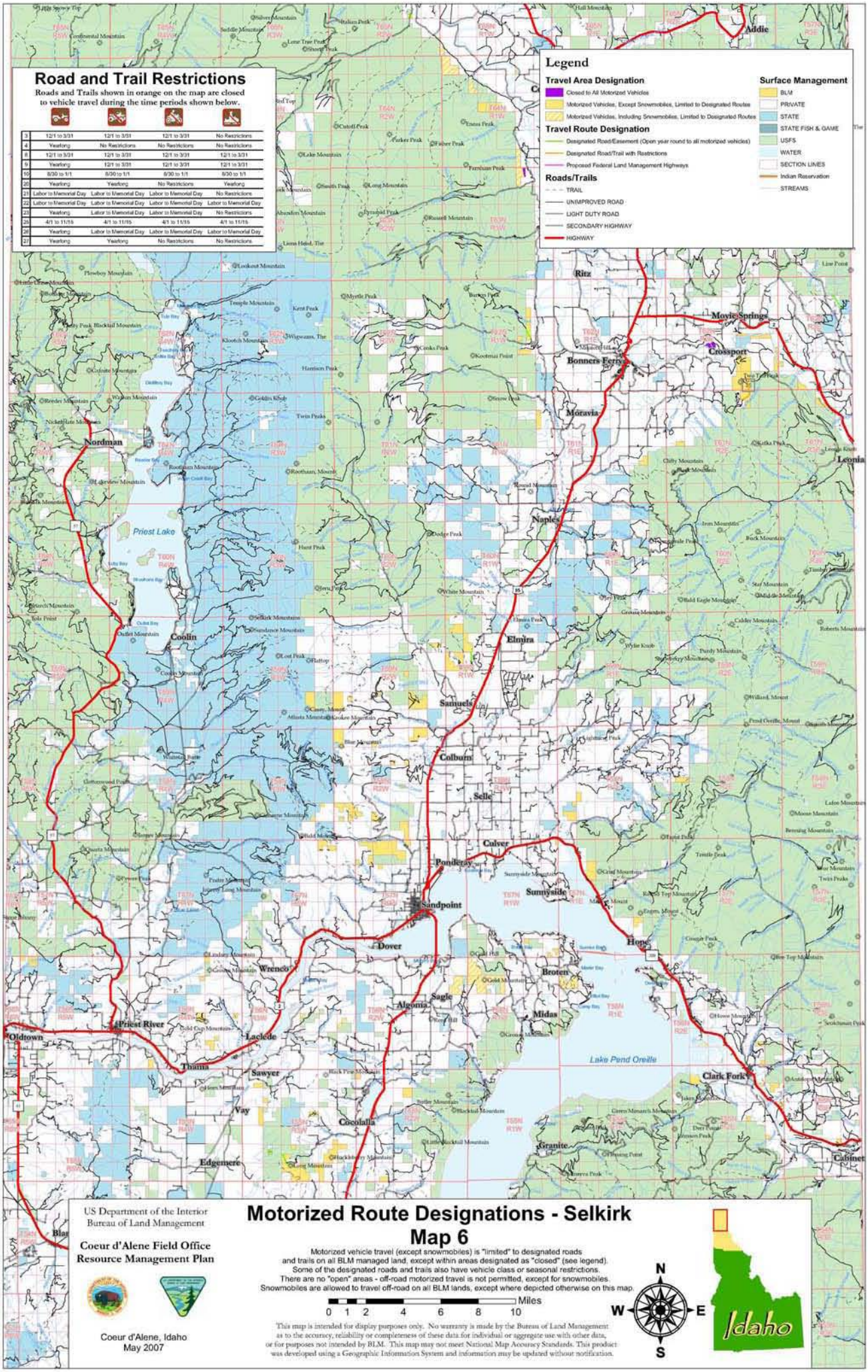

3	12/1 to 3/31	12/1 to 3/31	12/1 to 3/31	No Restrictions
4	Yearlong	No Restrictions	No Restrictions	No Restrictions
8	12/1 to 3/31	12/1 to 3/31	12/1 to 3/31	12/1 to 3/31
9	Yearlong	12/1 to 3/31	12/1 to 3/31	12/1 to 3/31
10	8/30 to 1/1	8/30 to 1/1	8/30 to 1/1	8/30 to 1/1
20	Yearlong	Yearlong	No Restrictions	Yearlong
21	Labor to Memorial Day	Labor to Memorial Day	Labor to Memorial Day	No Restrictions
22	Labor to Memorial Day	Labor to Memorial Day	Labor to Memorial Day	Labor to Memorial Day
23	Yearlong	Labor to Memorial Day	Labor to Memorial Day	No Restrictions
25	4/1 to 11/15	4/1 to 11/15	4/1 to 11/15	4/1 to 11/15
26	Yearlong	Labor to Memorial Day	Labor to Memorial Day	Labor to Memorial Day
27	Yearlong	Yearlong	No Restrictions	No Restrictions

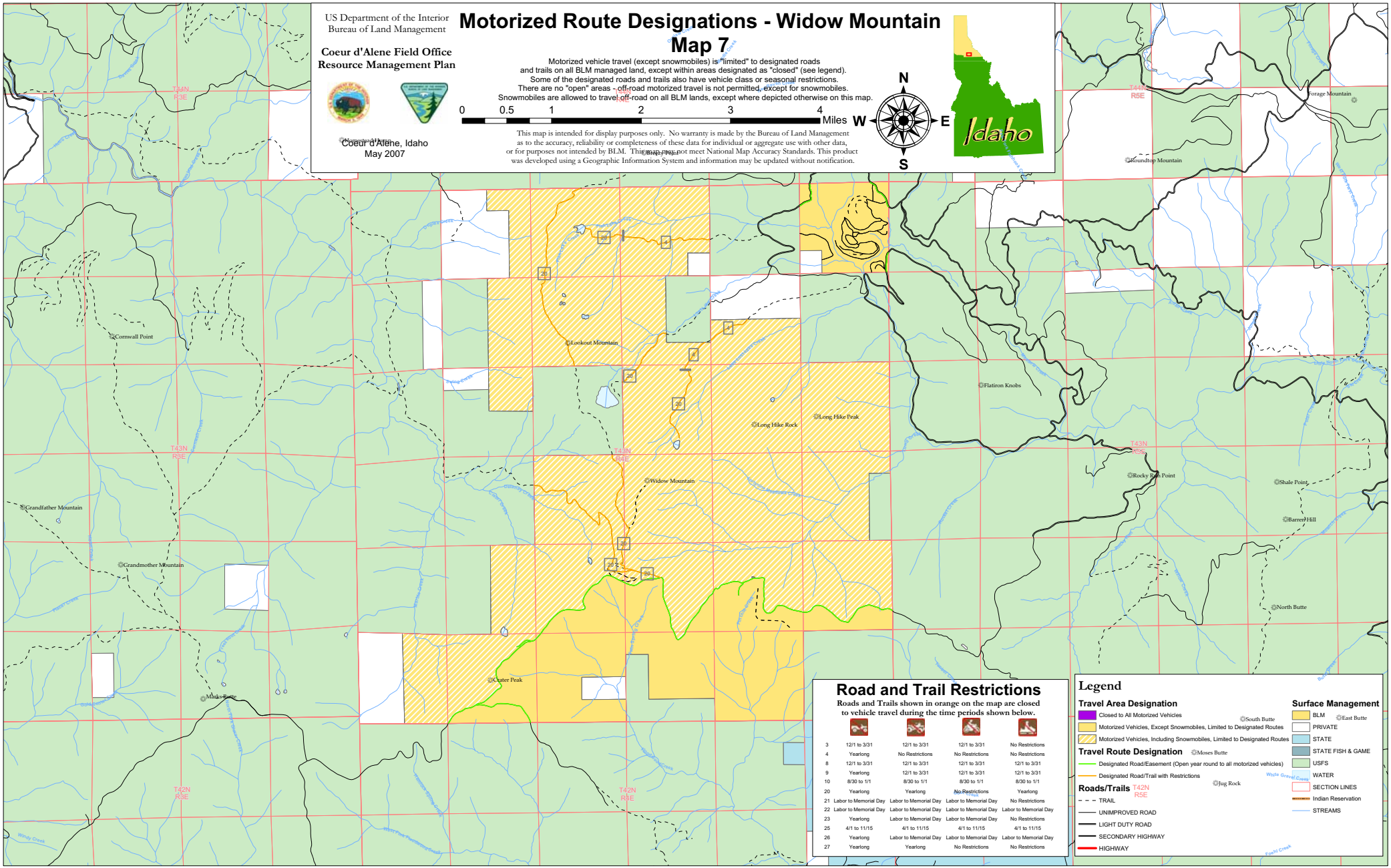
US Department of the Interior
Bureau of Land Management
Coeur d'Alene Field Office
Resource Management Plan
Coeur d'Alene, Idaho
May 2007
Motorized Route Designations - Widow Mountain
Map 7
Motorized vehicle travel (except snowmobiles) is "limited" to designated roads and trails on all BLM managed land, except within areas designated as "closed" (see legend).
Some of the designated roads and trails also have vehicle class or seasonal restrictions.
There are no "open" areas - off-road motorized travel is not permitted, except for snowmobiles.
Snowmobiles are allowed to travel off-road on all BLM lands, except where depicted otherwise on this map.
0 0.5 1 2 3 4 Miles
This map is intended for display purposes only. No warranty is made by the Bureau of Land Management as to the accuracy, reliability or completeness of these data for individual or aggregate use with other data, or for purposes not intended by BLM. This map may not meet National Map Accuracy Standards. This product was developed using a Geographic Information System and information may be updated without notification.
N
W
E
S
Idaho
Road and Trail Restrictions
Roads and Trails shown in orange on the map are closed to vehicle travel during the time periods shown below.
3 12/1 to 3/31 12/1 to 3/31 12/1 to 3/31 No Restrictions
4 Yearlong No Restrictions No Restrictions No Restrictions
8 12/1 to 3/31 12/1 to 3/31 12/1 to 3/31 12/1 to 3/31
9 Yearlong 12/1 to 3/31 12/1 to 3/31 12/1 to 3/31
10 8/30 to 1/1 8/30 to 1/1 8/30 to 1/1 8/30 to 1/1
20 Yearlong Yearlong No Restrictions Yearlong
21 Labor to Memorial Day Labor to Memorial Day Labor to Memorial Day No Restrictions
22 Labor to Memorial Day Labor to Memorial Day Labor to Memorial Day Labor to Memorial Day
23 Yearlong Labor to Memorial Day Labor to Memorial Day No Restrictions
25 4/1 to 11/15 4/1 to 11/15 4/1 to 11/15 4/1 to 11/15
26 Yearlong Labor to Memorial Day Labor to Memorial Day Labor to Memorial Day
27 Yearlong Yearlong No Restrictions No Restrictions
Legend
Travel Area Designation
Closed to All Motorized Vehicles
Motorized Vehicles, Except Snowmobiles, Limited to Designated Routes
Motorized Vehicles, Including Snowmobiles, Limited to Designated Routes
Travel Route Designation
Designated Road/Easement (Open year round to all motorized vehicles)
Designated Road/Trail with Restrictions
Roads/Trails
TRAIL
UNIMPROVED ROAD
LIGHT DUTY ROAD
SECONDARY HIGHWAY
HIGHWAY
Surface Management
BLM
PRIVATE
STATE
STATE FISH & GAME
USFS
WATER
SECTION LINES
Indian Reservation
STREAMS
Cornwall Point
Lookout Mountain
Flatiron Knobs
Long Hike Rock
Long Hike Peak
Widow Mountain
Rocky Run Point
Shale Point
Barren Hill
North Butte
Grandfather Mountain
Grandmother Mountain
Crater Peak
Mink Butte
Forage Mountain
Roundtop Mountain
South Butte
East Butte
Moses Butte
Jug Rock
T44N R3E
T44N R4E
T44N R5E
T43N R5E
T42N R3E
T42N R4E
T42N R5E

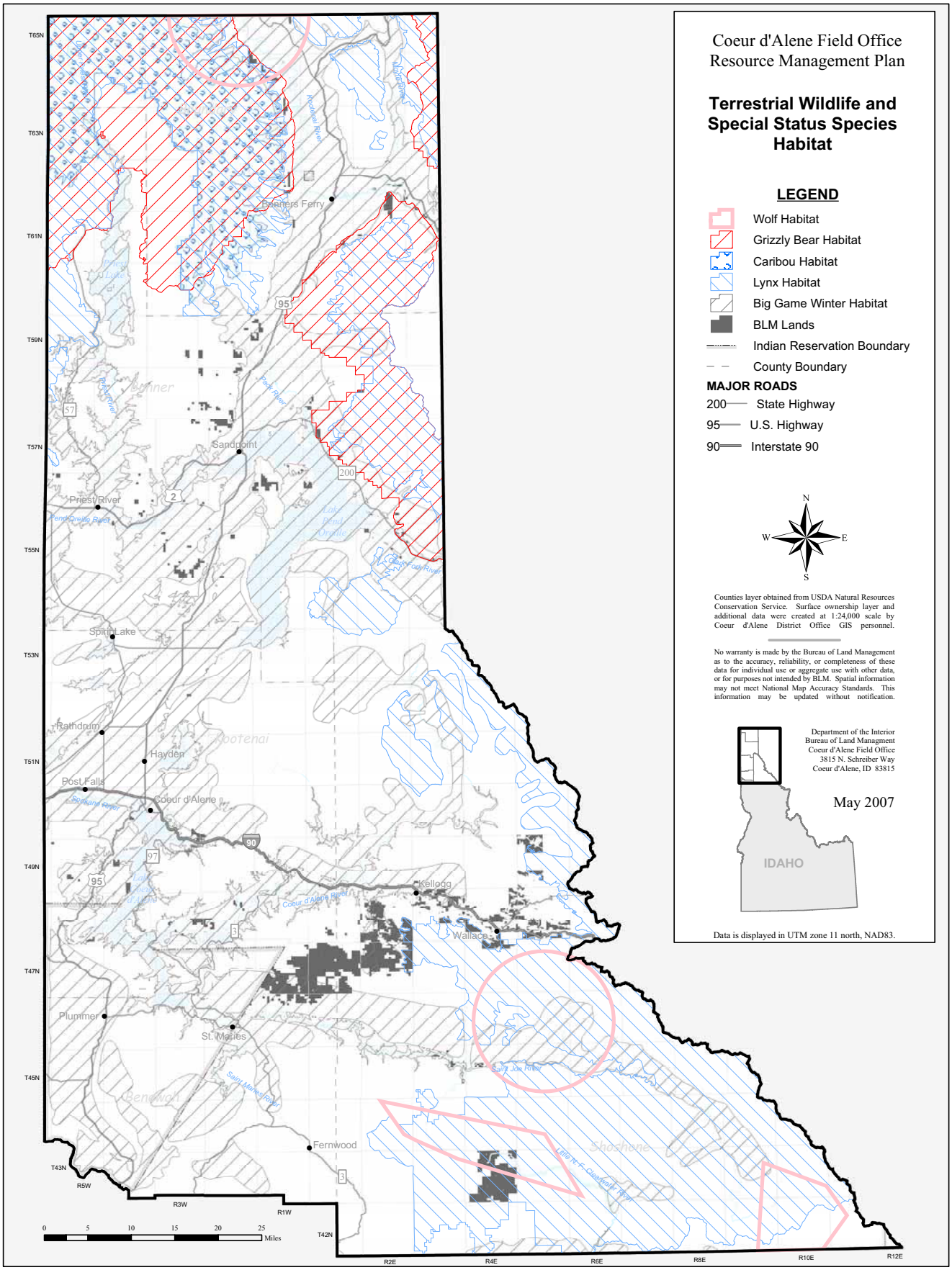

Terrestrial Wildlife and Special Status Species Habitat

Map 8

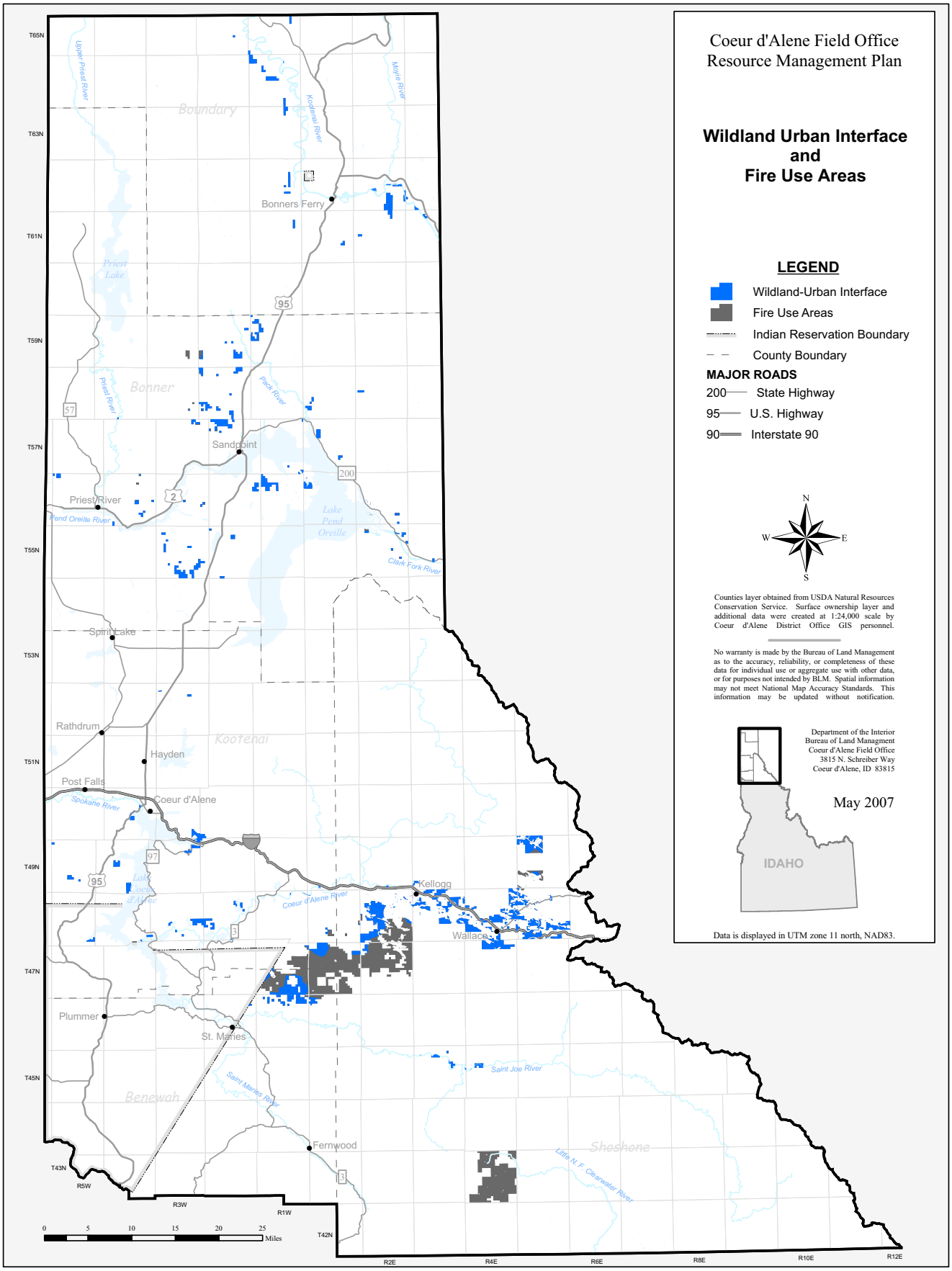

Wildland Urban Interface and Fire Use Areas

Map 9

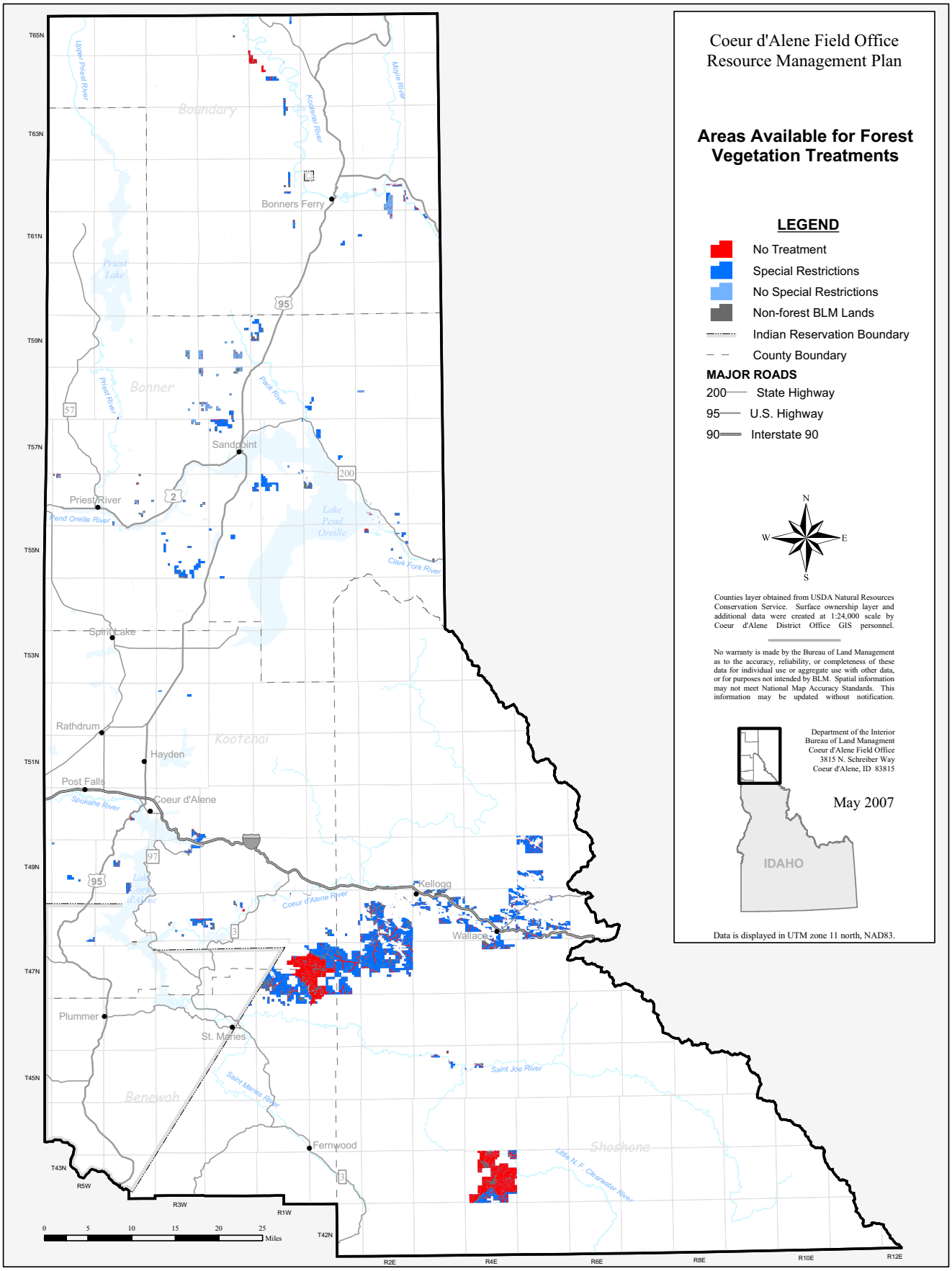

Areas Available for Forest Vegetation Treatments

Map 10

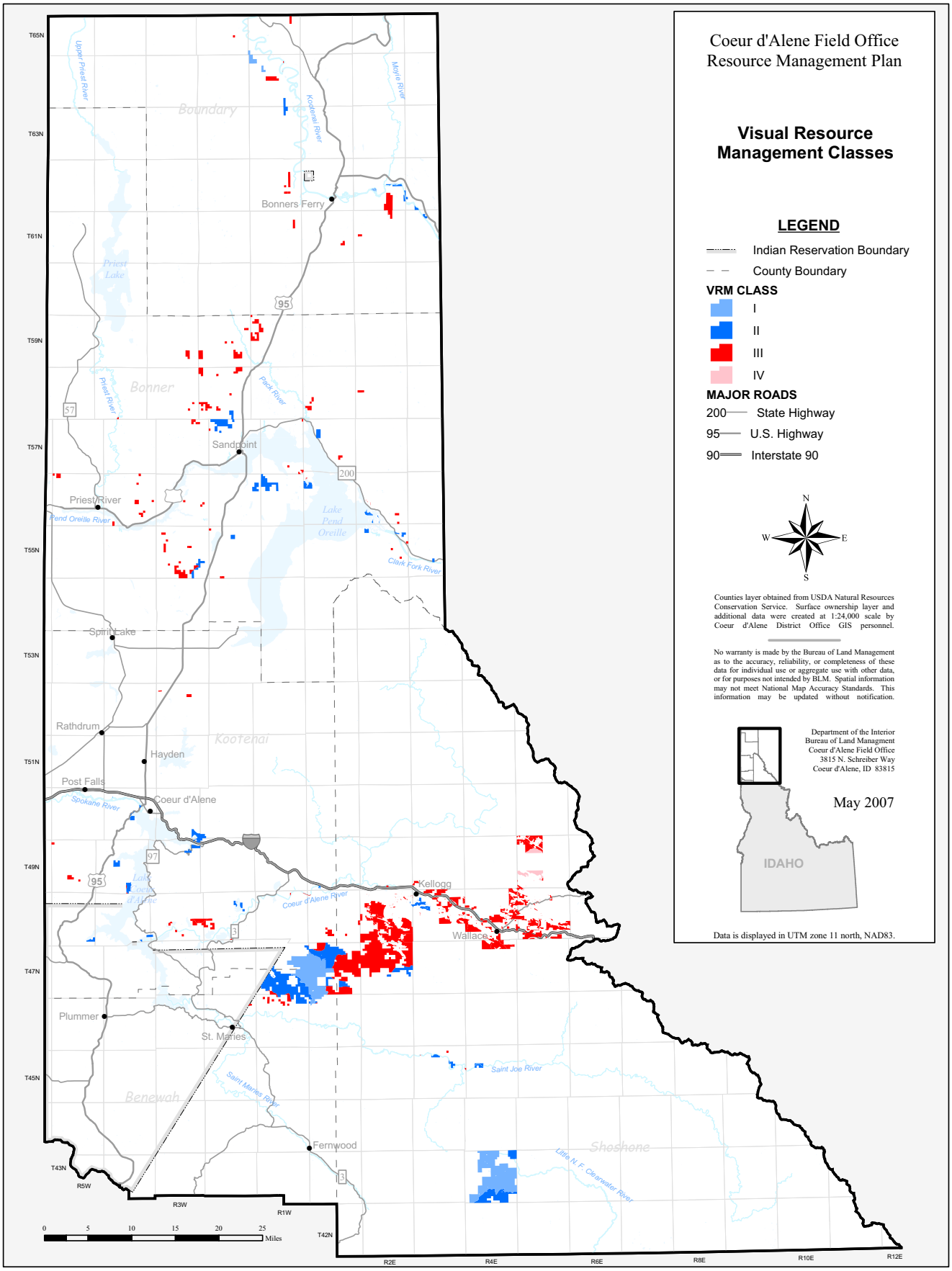

Visual Resource Management Classes

Map 11

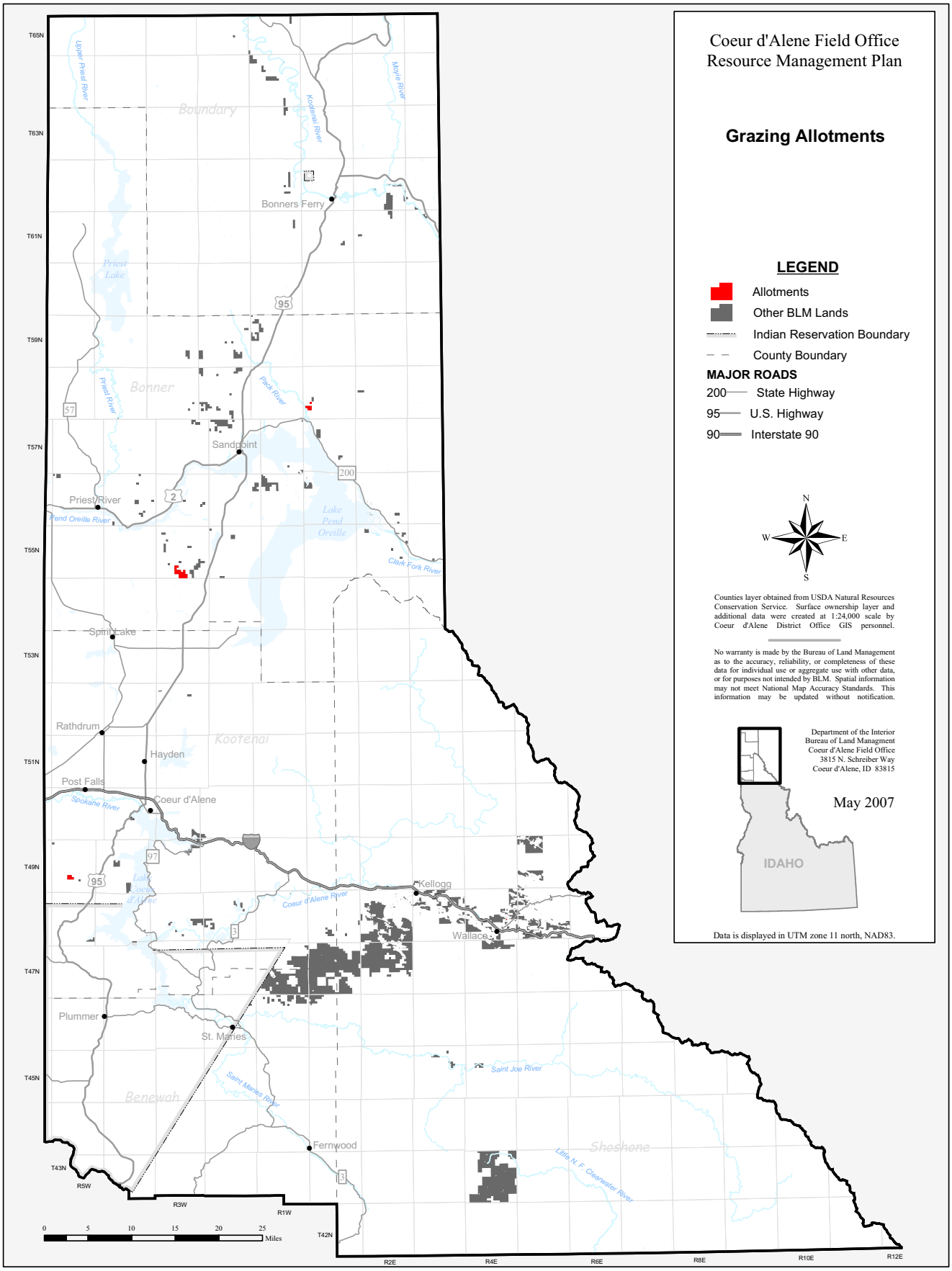

Grazing Allotments

Map 12