Map 45
Land Resources
Forest Products
All Alternatives

- Bureau of Land Management
- Department of Defense
- Forest Service
- Private
- State

Forest Management Area

- Billy Creek
- Billy Creek Fire
- Eagle Trap
- Graves Corral
- Hazelton
- The Horn

N

0 5 10 20 30
Kilometers
0 5 10 15 20 25
Miles

NO WARRANTY IS MADE BY THE BUREAU OF LAND MANAGEMENT FOR USE OF THE DATA FOR PURPOSES NOT INTENDED BY BLM.

Buffalo Draft Resource Management Plan and Environmental Impact Statement – June 2013

R 91 W R 90 W R 89 W R 88 W R 87 W R 86 W R 85 W R 84 W R 83 W R 82 W R 81 W R 80 W R 79 W R 78 W R 77 W R 76 W R 75 W R 74 W R 73 W R 72 W R 71 W R 70 W R 69 W

T 57 N T 56 N T 55 N T 54 N T 53 N T 52 N T 51 N T 50 N T 49 N T 48 N T 47 N T 46 N T 45 N T 44 N T 43 N T 42 N T 41 N

Little Bighorn River
Tongue River
North Fork
South Fork
Sheridan
Clear Creek
Campbell
Sheridan
Sheridan
Johnson
Lake DeSmet
Powder River
Little Powder River
Buffalo
Gillette
Belle Fourche River
North Fork
Campbell
Johnson
Kaycee
Wright
Middle Fork
South Fork

Map 46
Land Resources
Disposal Lands
Alternative A

- Bureau of Land Management
- Department of Defense
- Forest Service
- Private
- State

- Land Available for Disposal

Note: The lands identified for disposal on this map are those originally identified in the 1985 RMP, and some of which may have been disposed of since 1985.

N

0 5 10 20 30
Kilometers
0 5 10 15 20 25
Miles

NO WARRANTY IS MADE BY THE BUREAU OF LAND MANAGEMENT FOR USE OF THE DATA FOR PURPOSES NOT INTENDED BY BLM.

Buffalo Draft Resource Management Plan and Environmental Impact Statement – June 2013

R 91 W R 90 W R 89 W R 88 W R 87 W R 86 W R 85 W R 84 W R 83 W R 82 W R 81 W R 80 W R 79 W R 78 W R 77 W R 76 W R 75 W R 74 W R 73 W R 72 W R 71 W R 70 W R 69 W

T 57 N T 56 N T 55 N T 54 N T 53 N T 52 N T 51 N T 50 N T 49 N T 48 N T 47 N T 46 N T 45 N T 44 N T 43 N T 42 N T 41 N

Little Bighorn River
Tongue River
North Fork
South Fork
Sheridan
Clear Creek
Sheridan
Campbell
Sheridan
Johnson
Lake DeSmet
Powder River
Little Powder River
Buffalo
Gillette
Belle Fourche River
North Fork
Campbell
Johnson
Middle Fork
South Fork
Kaycee
Wright

90 14 59 16 25 50 387

Map 47
Land Resources
Disposal Lands
Alternatives B, C, and D

- Bureau of Land Management
- Department of Defense
- Forest Service
- Private
- State

- Land Available for Disposal

N

0 5 10 20 30
Kilometers
0 5 10 15 20 25
Miles

NO WARRANTY IS MADE BY THE BUREAU OF LAND MANAGEMENT FOR USE OF THE DATA FOR PURPOSES NOT INTENDED BY BLM.

Buffalo Draft Resource Management Plan and Environmental Impact Statement – June 2013

Map 48
Land Resources
Renewable Energy
Alternative B

Bureau of Land Management

Department of Defense

Forest Service

Private

State

Renewable Energy Exclusion Area

Renewable Energy Avoidance Area

N

0 5 10 20 30

Kilometers

0 5 10 15 20 25

Miles

NO WARRANTY IS MADE BY THE BUREAU OF LAND MANAGEMENT FOR USE OF THE DATA FOR PURPOSES NOT INTENDED BY BLM.

Buffalo Draft Resource Management Plan and Environmental Impact Statement – June 2013

Map 49
Land Resources
Renewable Energy
Alternative D

Bureau of Land Management

Department of Defense

Forest Service

Private

State

Renewable Energy Exclusion Area

Renewable Energy Avoidance Area

N

0 5 10 20 30

Kilometers

0 5 10 15 20 25

Miles

NO WARRANTY IS MADE BY THE BUREAU OF LAND MANAGEMENT FOR USE OF THE DATA FOR PURPOSES NOT INTENDED BY BLM.

Buffalo Draft Resource Management Plan and Environmental Impact Statement – June 2013

Map 50
Land Resources
Rights-of-Way Corridors
Alternatives A and C

- Bureau of Land Management
- Department of Defense
- Forest Service
- Private
- State

- Rights-of-Way Corridor

N

0 5 10 20 30
Kilometers
0 5 10 15 20 25
Miles

NO WARRANTY IS MADE BY THE BUREAU OF LAND MANAGEMENT FOR USE OF THE DATA FOR PURPOSES NOT INTENDED BY BLM.

Buffalo Draft Resource Management Plan and Environmental Impact Statement – June 2013

R 91 W R 90 W R 89 W R 88 W R 87 W R 86 W R 85 W R 84 W R 83 W R 82 W R 81 W R 80 W R 79 W R 78 W R 77 W R 76 W R 75 W R 74 W R 73 W R 72 W R 71 W R 70 W R 69 W

T 57 N T 56 N T 55 N T 54 N T 53 N T 52 N T 51 N T 50 N T 49 N T 48 N T 47 N T 46 N T 45 N T 44 N T 43 N T 42 N T 41 N

Little Bighorn River
Tongue River
North Fork
South Fork
Sheridan
Clear Creek
Campbell
Sheridan
Sheridan
Johnson
Lake DeSmet
Powder River
Little Powder River
Buffalo
Gillette
Belle Fourche River
North Fork
Campbell
Johnson
Middle Fork
South Fork
Kaycee
Wright
90
14
59
16
25
50
387

Map 51
Land Resources
Rights-of-Way Corridors
Alternatives B and D

- Bureau of Land Management
- Department of Defense
- Forest Service
- Private
- State

- Rights-of-Way Corridor (Buried in Alternative B and Alternative D)
- Rights-of-Way Corridor (Buried in Alternative B, overhead in Alternative D)

N

0 5 10 20 30
Kilometers
0 5 10 15 20 25
Miles

NO WARRANTY IS MADE BY THE BUREAU OF LAND MANAGEMENT FOR USE OF THE DATA FOR PURPOSES NOT INTENDED BY BLM.

Buffalo Draft Resource Management Plan and Environmental Impact Statement – June 2013

R 91 W R 90 W R 89 W R 88 W R 87 W R 86 W R 85 W R 84 W R 83 W R 82 W R 81 W R 80 W R 79 W R 78 W R 77 W R 76 W R 75 W R 74 W R 73 W R 72 W R 71 W R 70 W R 69 W

T 57 N T 56 N T 55 N T 54 N T 53 N T 52 N T 51 N T 50 N T 49 N T 48 N T 47 N T 46 N T 45 N T 44 N T 43 N T 42 N T 41 N

Sheridan
Johnson
Campbell
Sheridan
Campbell
Johnson
Buffalo
Gillette
Wright
Kaycee
Sheridan
Lake DeSmet
Little Bighorn River
Tongue River
North Fork
South Fork
Clear Creek
Powder River
Little Powder River
Belle Fourche River
North Fork
Middle Fork
South Fork
90
14
16
25
59
50
387

Map 52
Land Resources
Preliminary Transportation Network

- Bureau of Land Management
- Department of Defense
- Forest Service
- Private
- State

N

0 5 10 20 30
Kilometers
0 5 10 15 20 25
Miles

NO WARRANTY IS MADE BY THE BUREAU OF LAND MANAGEMENT FOR USE OF THE DATA FOR PURPOSES NOT INTENDED BY BLM.

Buffalo Draft Resource Management Plan and
Environmental Impact Statement - June 2013

R 91 W R 90 W R 89 W R 88 W R 87 W R 86 W R 85 W R 84 W R 83 W R 82 W R 81 W R 80 W R 79 W R 78 W R 77 W R 76 W R 75 W R 74 W R 73 W R 72 W R 71 W R 70 W R 69 W

T 57 N T 56 N T 55 N T 54 N T 53 N T 52 N T 51 N T 50 N T 49 N T 48 N T 47 N T 46 N T 45 N T 44 N T 43 N T 42 N T 41 N

Little Bighorn River
Tongue River
North Fork
South Fork
Clear Creek
Powder River
Little Powder River
Belle Fourche River
Lake DeSmet
Sheridan
Buffalo
Gillette
Kaycee
Wright
Sheridan
Johnson
Campbell
Sheridan
Campbell
Johnson
90
14
59
16
25
50
387

Map 53
Land Resources
Transportation Access
Alternative A

Bureau of Land Management
Department of Defense
Forest Service
Private
State

Closed
Limited Seasonally

N

0 5 10 20 30
Kilometers
0 5 10 15 20 25
Miles

NO WARRANTY IS MADE BY THE BUREAU OF LAND MANAGEMENT FOR USE OF THE DATA FOR PURPOSES NOT INTENDED BY BLM.

Buffalo Draft Resource Management Plan and Environmental Impact Statement – June 2013

R 91 W R 90 W R 89 W R 88 W R 87 W R 86 W R 85 W R 84 W R 83 W R 82 W R 81 W R 80 W R 79 W R 78 W R 77 W R 76 W R 75 W R 74 W R 73 W R 72 W R 71 W R 70 W R 69 W

T 57 N T 56 N T 55 N T 54 N T 53 N T 52 N T 51 N T 50 N T 49 N T 48 N T 47 N T 46 N T 45 N T 44 N T 43 N T 42 N T 41 N

Little Bighorn River
Tongue River
North Fork
South Fork
Sheridan
Clear Creek
Campbell
Sheridan
Sheridan
Johnson
Lake DeSmet
Powder River
Little Powder River
Buffalo
Gillette
Belle Fourche River
Middle Fork
Campbell
Johnson
Kaycee
Middle Fork
South Fork
Wright

90 14 59 16 25 50 387

Map 54
Land Resources
Transportation Access
Alternative B

Bureau of Land Management

Department of Defense

Forest Service

Private

State

Closed

Limited Seasonally

Limited to Designated

N

0 5 10 20 30
Kilometers

0 5 10 15 20 25
Miles

NO WARRANTY IS MADE BY THE BUREAU OF LAND MANAGEMENT FOR USE OF THE DATA FOR PURPOSES NOT INTENDED BY BLM.

Buffalo Draft Resource Management Plan and Environmental Impact Statement – June 2013

Map 55
Land Resources
Transportation Access
Alternative C

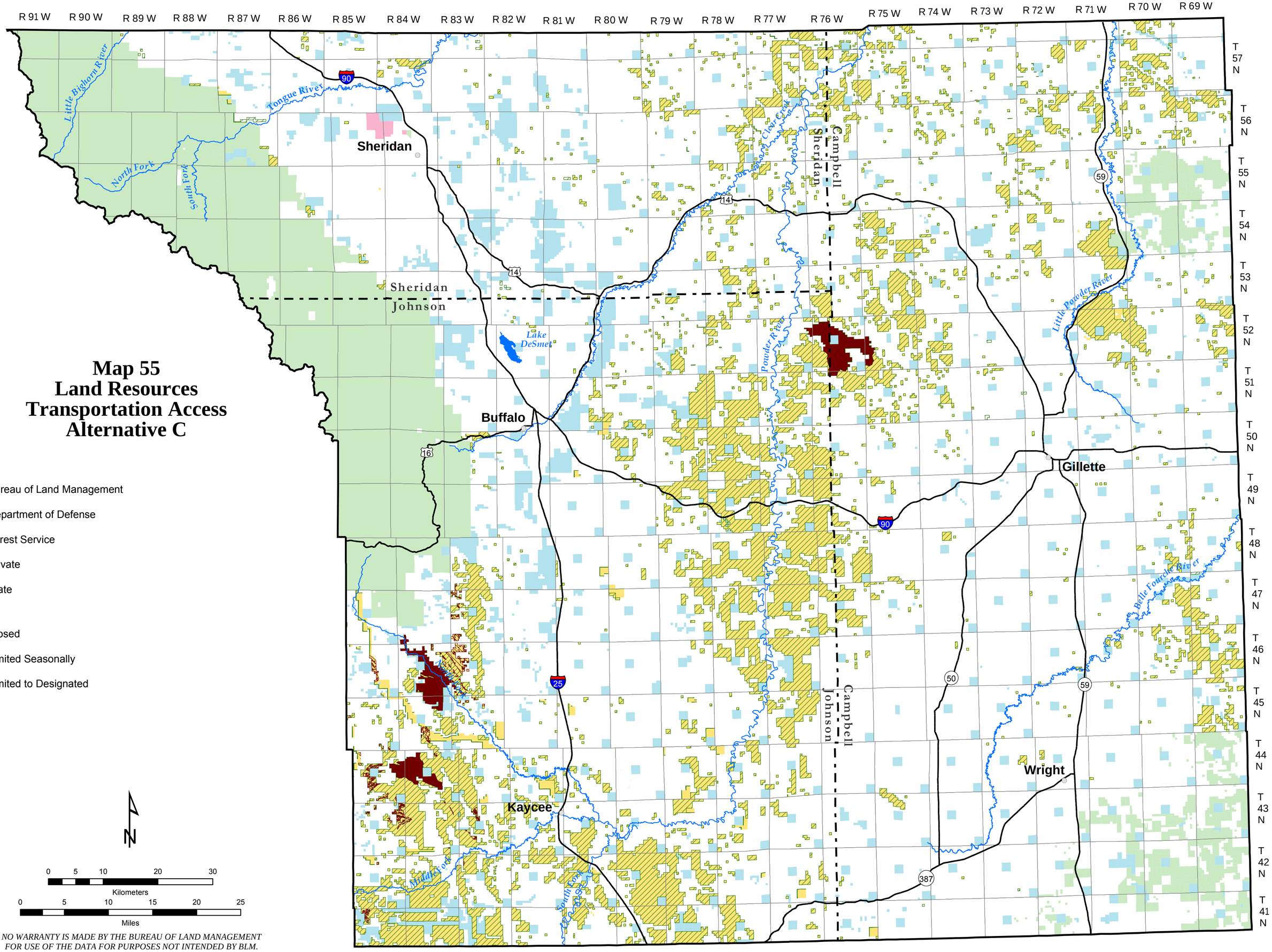

- Bureau of Land Management
- Department of Defense
- Forest Service
- Private
- State

- Closed
- Limited Seasonally
- Limited to Designated

N

0 5 10 20 30
Kilometers

0 5 10 15 20 25
Miles

NO WARRANTY IS MADE BY THE BUREAU OF LAND MANAGEMENT FOR USE OF THE DATA FOR PURPOSES NOT INTENDED BY BLM.

Buffalo Draft Resource Management Plan and Environmental Impact Statement – June 2013

Map 56
Land Resources
Transportation Access
Alternative D

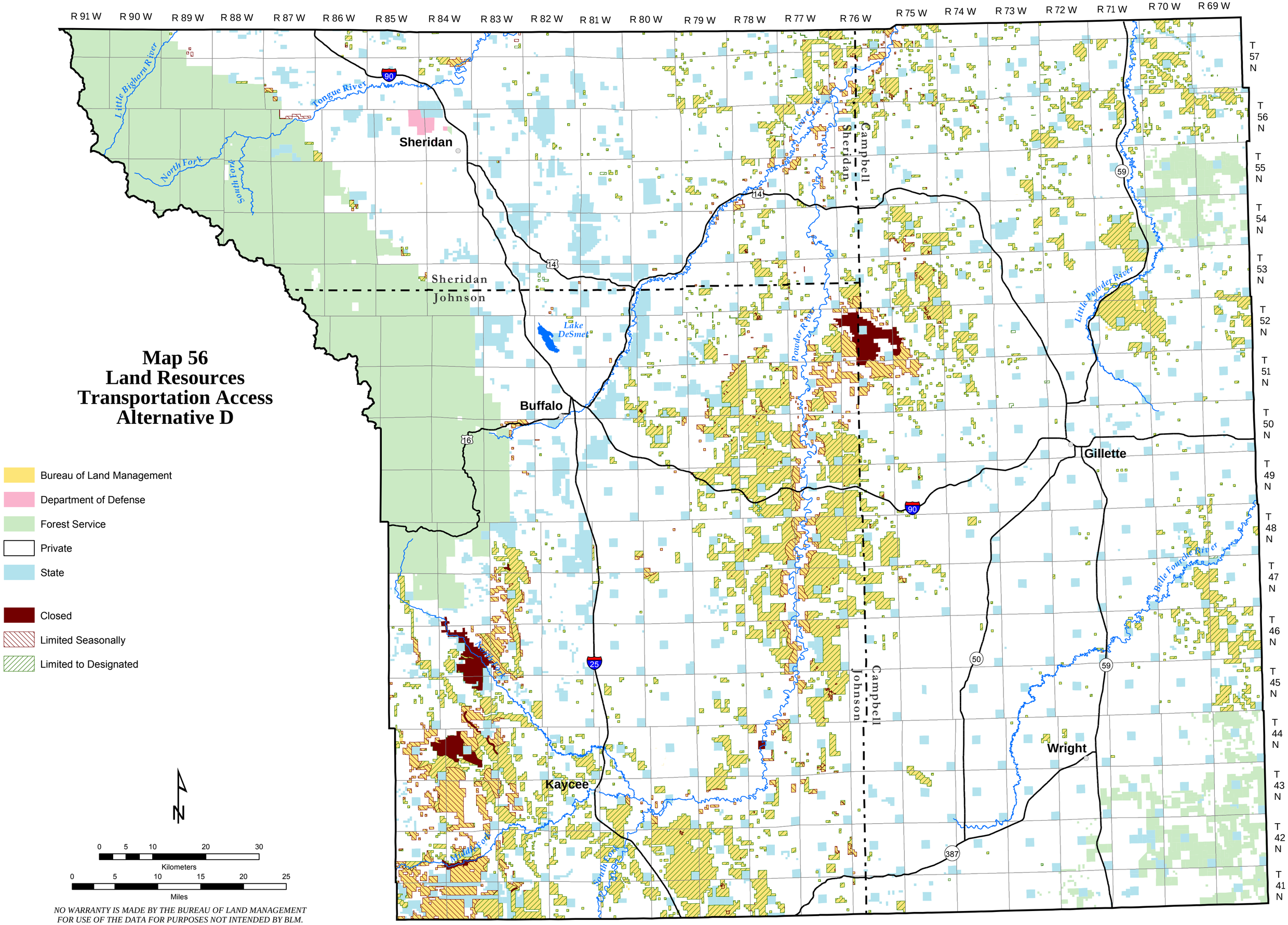

- Bureau of Land Management
- Department of Defense
- Forest Service
- Private
- State

- Closed
- Limited Seasonally
- Limited to Designated

N

0 5 10 20 30
Kilometers

0 5 10 15 20 25
Miles

NO WARRANTY IS MADE BY THE BUREAU OF LAND MANAGEMENT FOR USE OF THE DATA FOR PURPOSES NOT INTENDED BY BLM.

Buffalo Draft Resource Management Plan and Environmental Impact Statement – June 2013

Map 57
Land Resources
Recreation
ERMA-SRMA
Alternative B

Bureau of Land Management
Department of Defense
Forest Service
Private
State

Extensive Recreation Management Area (ERMA)
Special Recreation Management Area (SRMA)

N

0 5 10 20 30
Kilometers
0 5 10 15 20 25
Miles

NO WARRANTY IS MADE BY THE BUREAU OF LAND MANAGEMENT FOR USE OF THE DATA FOR PURPOSES NOT INTENDED BY BLM.

Buffalo Draft Resource Management Plan and Environmental Impact Statement – June 2013

R 91 W R 90 W R 89 W R 88 W R 87 W R 86 W R 85 W R 84 W R 83 W R 82 W R 81 W R 80 W R 79 W R 78 W R 77 W R 76 W R 75 W R 74 W R 73 W R 72 W R 71 W R 70 W R 69 W

T 57 N T 56 N T 55 N T 54 N T 53 N T 52 N T 51 N T 50 N T 49 N T 48 N T 47 N T 46 N T 45 N T 44 N T 43 N T 42 N T 41 N

Welch Ranch
Weston Hills
Burnt Hollow
Dry Creek Petrified Tree
Mosier Gulch
Greater Buffalo
Cabin Canyon
Southern Big Horn
Middle Fork Powder River
Hole-in-the-Wall

Sheridan
Buffalo
Gillette
Kaycee
Wright

Lake DeSmet

Little Bighorn River
Tongue River
North Fork
South Fork
Clear Creek
Powder River
Little Powder River
Belle Fourche River

Sheridan
Johnson
Campbell
Sheridan
Johnson
Campbell

90 14 16 59 25 50 387

Map 58
Land Resources
Recreation
ERMA-SRMA
Alternative C

- Bureau of Land Management
- Department of Defense
- Forest Service
- Private
- State

- Special Recreation Management Area (SRMA)

N

0 5 10 20 30
Kilometers
0 5 10 15 20 25
Miles

NO WARRANTY IS MADE BY THE BUREAU OF LAND MANAGEMENT FOR USE OF THE DATA FOR PURPOSES NOT INTENDED BY BLM.

Buffalo Draft Resource Management Plan and Environmental Impact Statement – June 2013

R 91 W R 90 W R 89 W R 88 W R 87 W R 86 W R 85 W R 84 W R 83 W R 82 W R 81 W R 80 W R 79 W R 78 W R 77 W R 76 W R 75 W R 74 W R 73 W R 72 W R 71 W R 70 W R 69 W

T 57 N T 56 N T 55 N T 54 N T 53 N T 52 N T 51 N T 50 N T 49 N T 48 N T 47 N T 46 N T 45 N T 44 N T 43 N T 42 N T 41 N

Little Bighorn River
Tongue River
North Fork
South Fork
Clear Creek
Powder River
Little Powder River
Belle Fourche River
Lake DeSmet
Middle Fork

Welch Ranch
Weston Hills
Burnt Hollow
Dry Creek Petrified Tree
Mosier Gulch
Middle Fork Powder River

Sheridan
Buffalo
Gillette
Wright
Kaycee

Sheridan
Johnson
Campbell
Sheridan
Campbell
Johnson

90 14 16 59 25 50 387

Map 59
Land Resources
Recreation
ERMA-SRMA
Alternative D

- Bureau of Land Management
- Department of Defense
- Forest Service
- Private
- State

Extensive Recreation Management Area (ERMA)

- Cabin Canyon
- Face of the Bighorns/North Fork
- Gardner Mountain
- Kaycee Stockrest
- North Bighorns
- Powder River Basin
- South Bighorns
- Walk-in Area

- Special Recreation Management Area (SRMA)

N

0 5 10 20 30
Kilometers
0 5 10 15 20 25
Miles

NO WARRANTY IS MADE BY THE BUREAU OF LAND MANAGEMENT FOR USE OF THE DATA FOR PURPOSES NOT INTENDED BY BLM.

Buffalo Draft Resource Management Plan and Environmental Impact Statement – June 2013

R 91 W R 90 W R 89 W R 88 W R 87 W R 86 W R 85 W R 84 W R 83 W R 82 W R 81 W R 80 W R 79 W R 78 W R 77 W R 76 W R 75 W R 74 W R 73 W R 72 W R 71 W R 70 W R 69 W

T 57 N T 56 N T 55 N T 54 N T 53 N T 52 N T 51 N T 50 N T 49 N T 48 N T 47 N T 46 N T 45 N T 44 N T 43 N T 42 N T 41 N

Little Bighorn River
Tongue River
North Fork
South Fork
Sheridan
Welch Ranch
Clear Creek
Campbell
Sheridan
Weston Hills
Little Powder River
Burnt Hollow
Sheridan
Johnson
Lake DeSmet
Powder River
Dry Creek Petrified Tree
Mosier Gulch
Buffalo
Gillette
Belle Fourche River
Campbell
Johnson
Wright
Kaycee
Middle Fork Powder River
Middle Fork
South Fork
Hole-in-the-Wall

Map 60
Land Resources
Grazing Management
All Alternatives

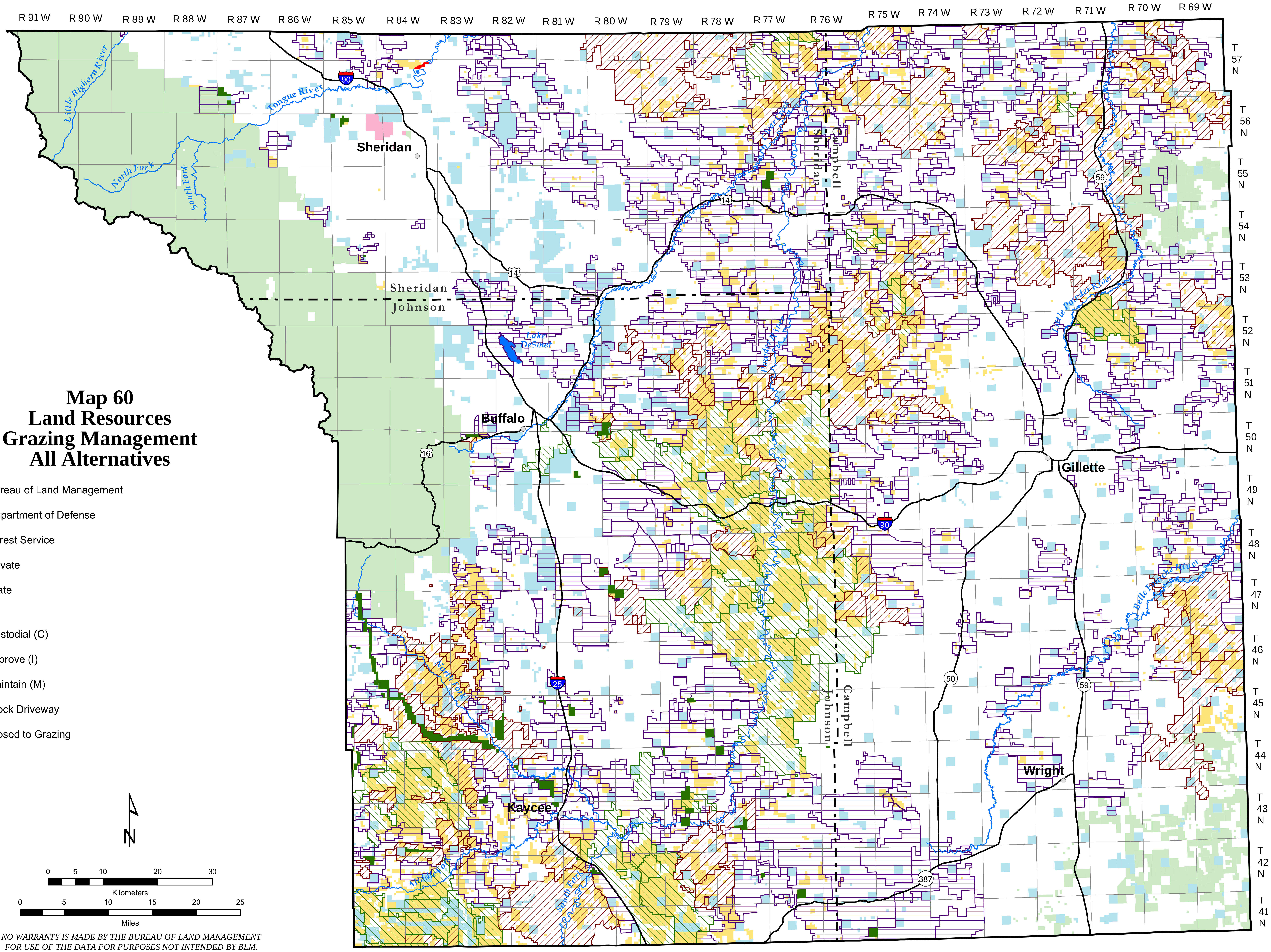

NO WARRANTY IS MADE BY THE BUREAU OF LAND MANAGEMENT FOR USE OF THE DATA FOR PURPOSES NOT INTENDED BY BLM.

Buffalo Draft Resource Management Plan and Environmental Impact Statement – June 2013