Appendix A

Chapter 2 Maps

This Page Intentionally Blank

A. Chapter 2 Maps

Figure Number	Figure Name
2-1	Proposed Plan: Conservation Areas
2-2	Proposed Plan: Habitat Management Areas
2-3	Proposed Plan: Sagebrush Focal Areas
2-4	Proposed Plan: Wind and Solar Development Allocations
2-5	Proposed Plan: Available and Unavailable for Grazing
2-6	Proposed Plan: Commercial Service Airport and Landfill Development Allocations
2-7	Proposed Plan: Utility corridors Designations
2-8	Proposed Plan: Major Right-of-Way Development Allocations
2-9	Proposed Plan: Minor Right-of-Way Development Allocations
2-10	Proposed Plan: Land Tenure Designations
2-11	Proposed Plan: Fluid Mineral Resource Allocations – Oil and Gas
2-12	Proposed Plan: Fluid Mineral Resource Allocations – Geothermal
2-13	Proposed Plan: Locatable Minerals Withdrawals
2-14	Proposed Plan: Nonenergy Leasable Resource Allocations
2-15	Proposed Plan: Mineral Materials Allocations
2-16	Proposed Plan: Travel Management Allocations
2-17	Alternative A: Existing Habitat with Preliminary Priority and General Habitat
2-18	Alternative B: Habitat Management Areas
2-19	Alternative C: Habitat Management Areas
2-20	Alternative D: Habitat Management Areas
2-21	Alternative E: Habitat Management Areas
2-22	Alternative F: Habitat Management Areas
2-23	Alternative A: Available and Unavailable for Grazing
2-24	Alternative B: Available and Unavailable for Grazing
2-25	Alternative C: Available and Unavailable for Grazing
2-26	Alternative D: Available and Unavailable for Grazing
2-27	Alternative E: Available and Unavailable for Grazing
2-28	Alternative F: Available and Unavailable for Grazing
2-29	Alternative A: Travel Management Allocations
2-30	Alternative B: Travel Management Allocations
2-31	Alternative C: Travel Management Allocations
2-32	Alternative D: Travel Management Allocations
2-33	Alternative E: Travel Management Allocations
2-34	Alternative F: Travel Management Allocations
2-35	Alternative A: Right-of-Way Development Allocations
2-36	Alternative B: Right-of-Way Development Allocations
2-37	Alternative C: Right-of-Way Development Allocations
2-38	Alternative D: Right-of-Way Development Allocations
2-39	Alternative E: Right-of-Way Development Allocations
2-40	Alternative F: Right-of-Way Development Allocations
2-41	Alternative A: Wind and Solar Development Allocations

Figure Number	Figure Name
2-42	Alternative B: Wind and Solar Development Allocations
2-43	Alternative C: Wind and Solar Development Allocations
2-44	Alternative D: Wind and Solar Development Allocations
2-45	Alternative E: Wind and Solar Development Allocations
2-46	Alternative F: Wind and Solar Development Allocations
2-47	Alternative A: Existing Designated Utility Corridors
2-48	Alternative B: Existing Designated Utility Corridors
2-49	Alternative C: Existing Designated Utility Corridors
2-50	Alternative D: Existing Designated Utility Corridors
2-51	Alternative E: Existing Designated Utility Corridors
2-52	Alternative F: Existing Designated Utility Corridors
2-53	Alternative A: Fluid Mineral Resource Allocations – Oil and Gas
2-54	Alternative B: Fluid Mineral Resource Allocations – Oil and Gas
2-55	Alternative C: Fluid Mineral Resource Allocations – Oil and Gas
2-56	Alternative D: Fluid Mineral Resource Allocations – Oil and Gas
2-57	Alternative E: Fluid Mineral Resource Allocations – Oil and Gas
2-58	Alternative F: Fluid Mineral Resource Allocations – Oil and Gas
2-59	Alternative A: Fluid Mineral Resource Allocations – Geothermal
2-60	Alternative B: Fluid Mineral Resource Allocations – Geothermal
2-61	Alternative C: Fluid Mineral Resource Allocations – Geothermal
2-62	Alternative D: Fluid Mineral Resource Allocations – Geothermal
2-63	Alternative E: Fluid Mineral Resource Allocations – Geothermal
2-64	Alternative F: Fluid Mineral Resource Allocations – Geothermal
2-65	Alternative A: Locatable Minerals Withdrawals
2-66	Alternative B: Locatable Minerals Withdrawals
2-67	Alternative C: Locatable Minerals Withdrawals
2-68	Alternative D: Locatable Minerals Withdrawals
2-69	Alternative E: Locatable Minerals Withdrawals
2-70	Alternative F: Locatable Minerals Withdrawals
2-71	Alternative A: Nonenergy Leasable Resource Allocations
2-72	Alternative B: Nonenergy Leasable Resource Allocations
2-73	Alternative C: Nonenergy Leasable Resource Allocations
2-74	Alternative D: Nonenergy Leasable Resource Allocations
2-75	Alternative E: Nonenergy Leasable Resource Allocations
2-76	Alternative F: Nonenergy Leasable Resource Allocations
2-77	Alternative A: Mineral Materials Allocations
2-78	Alternative B: Mineral Materials Allocations
2-79	Alternative C: Mineral Materials Allocations
2-80	Alternative D: Mineral Materials Allocations
2-81	Alternative E: Mineral Materials Allocations
2-82	Alternative F: Mineral Materials Allocations
2-83	Alternative A: BLM Areas of Critical Environmental Concern

Figure Number	Figure Name
2-84	Alternative C: BLM Areas of Critical Environmental Concern
2-85	Alternative F1: BLM Areas of Critical Environmental Concern
2-86	Alternative F2: BLM Areas of Critical Environmental Concern and Forest Service Zoological Areas

This Page Intentionally Blank

Figure 2-1
Idaho-SW Montana Proposed Plan/Final EIS
Conservation Areas

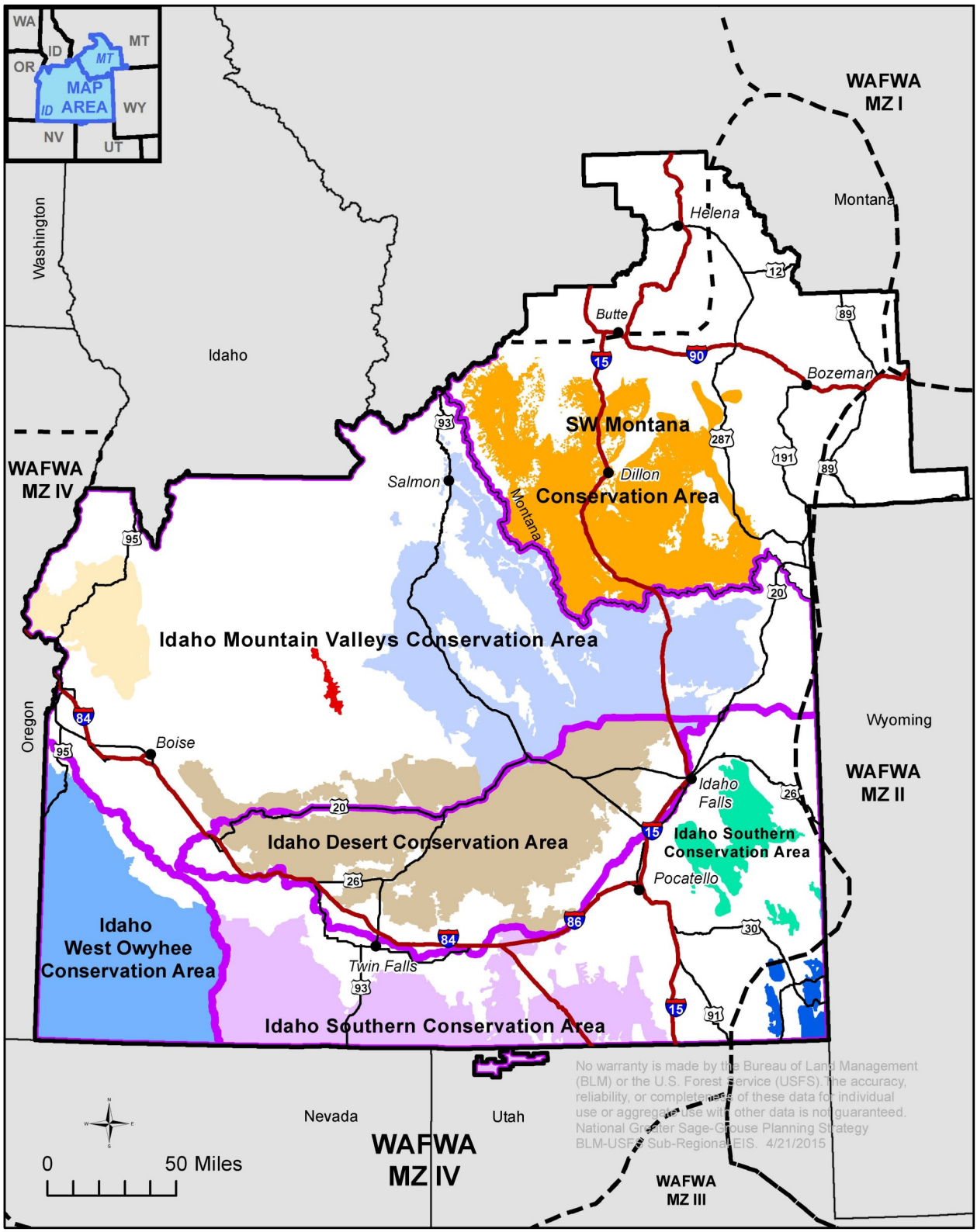

Idaho/SW Montana GRSG Conservation Area

Western Association of Fish and Wildlife Agencies Sage-Grouse Management Areas (WAFWA)

Idaho and SW Montana Sub-regional boundary

Population Area *

- Bear Lake
- East-Central Idaho
- Mountain Valleys
- North Side Snake
- SW Montana
- Sawtooth
- South Side Snake
- Southwest Idaho
- Weiser

* Modified Connelly et al. 2004

Figure 2-2
Idaho-SW Montana Proposed Plan/Final EIS
Habitat Management Areas

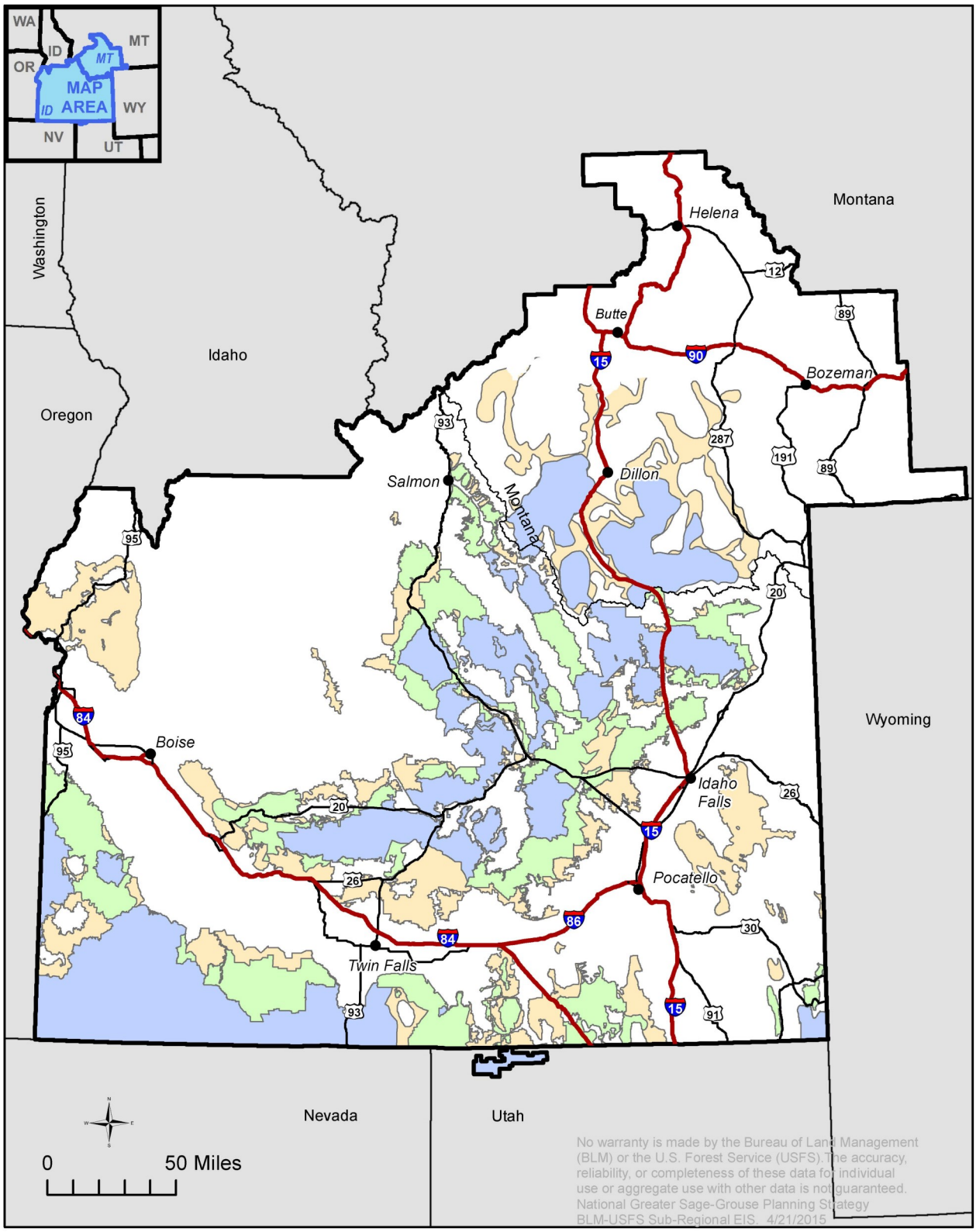

Habitat Management Area

- PHMA
- IHMA
- GHMA

Idaho and SW Montana Sub-regional boundary

Figure 2-3
Idaho-SW Montana Proposed Plan/Final EIS
Sagebrush Focal Areas

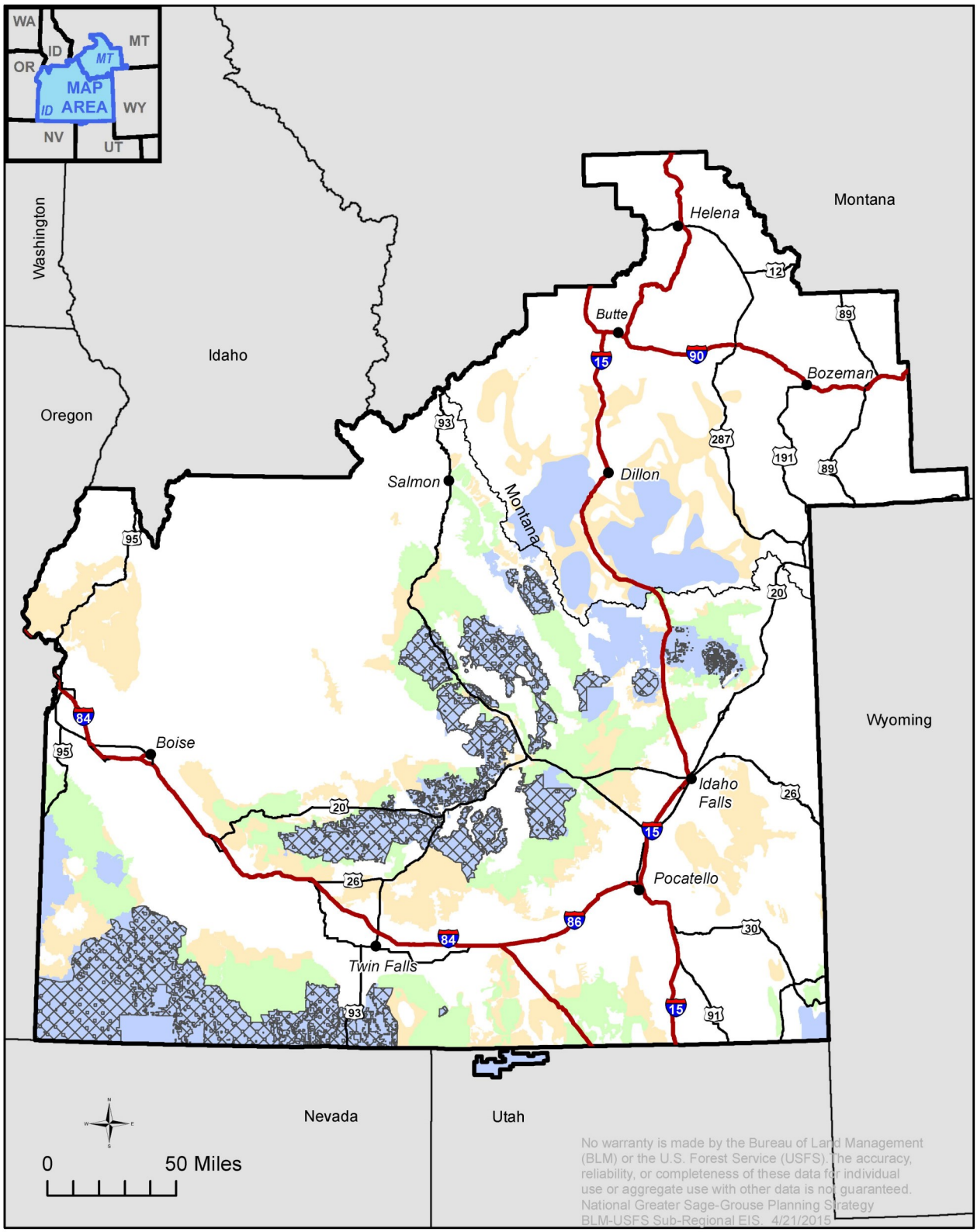

Habitat Management Area

- PHMA
- IHMA
- GHMA
- Sagebrush Focal Area

Idaho and SW Montana Sub-regional boundary

Figure 2-4
Idaho-SW Montana Proposed Plan/Final EIS
Wind and Solar Allocations

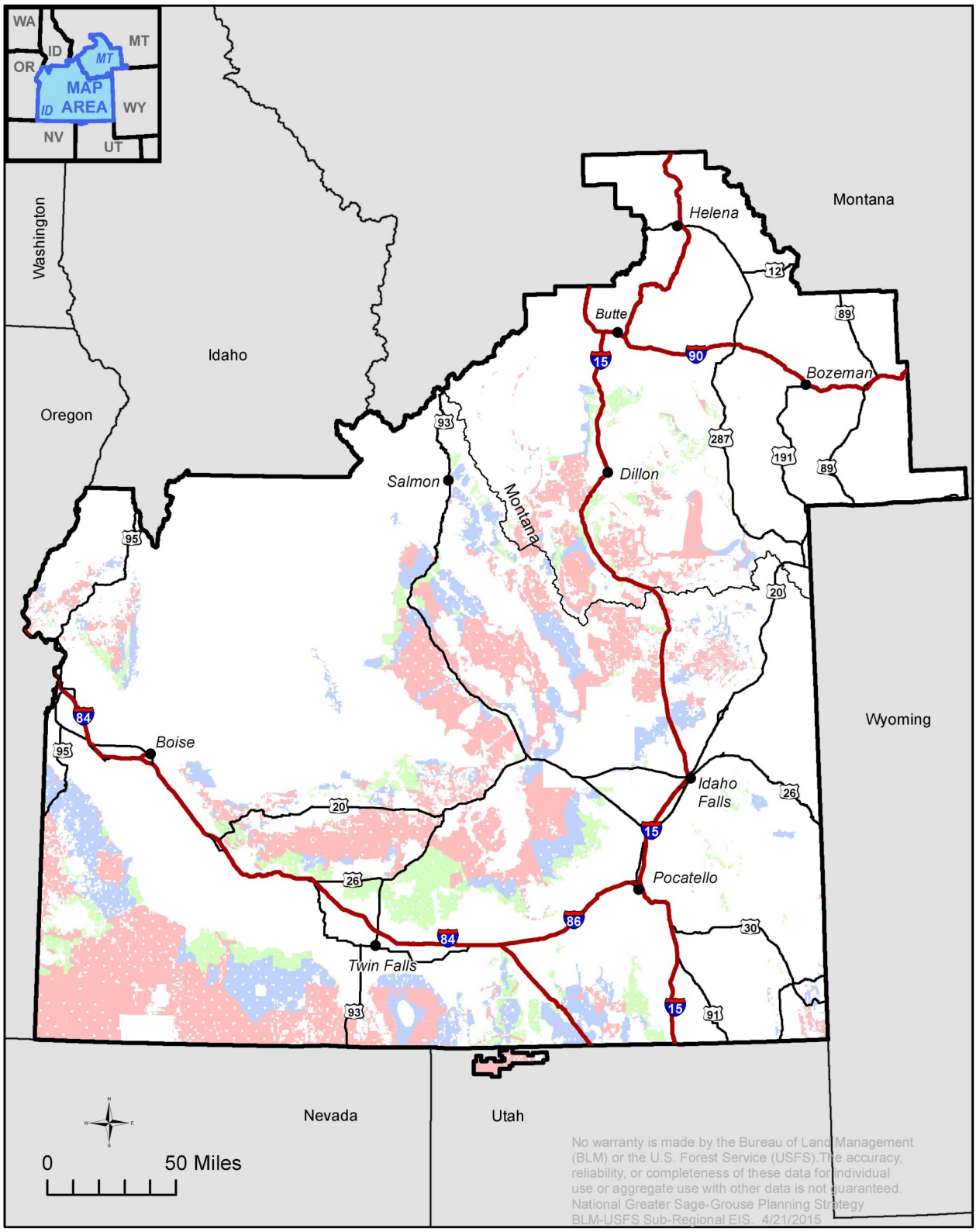

Constraint

- Exclusion
- Avoidance
- Open

Idaho and SW Montana Sub-regional boundary

Figure 2-5
Idaho-SW Montana Proposed Plan/Final EIS
Available and Unavailable to Grazing

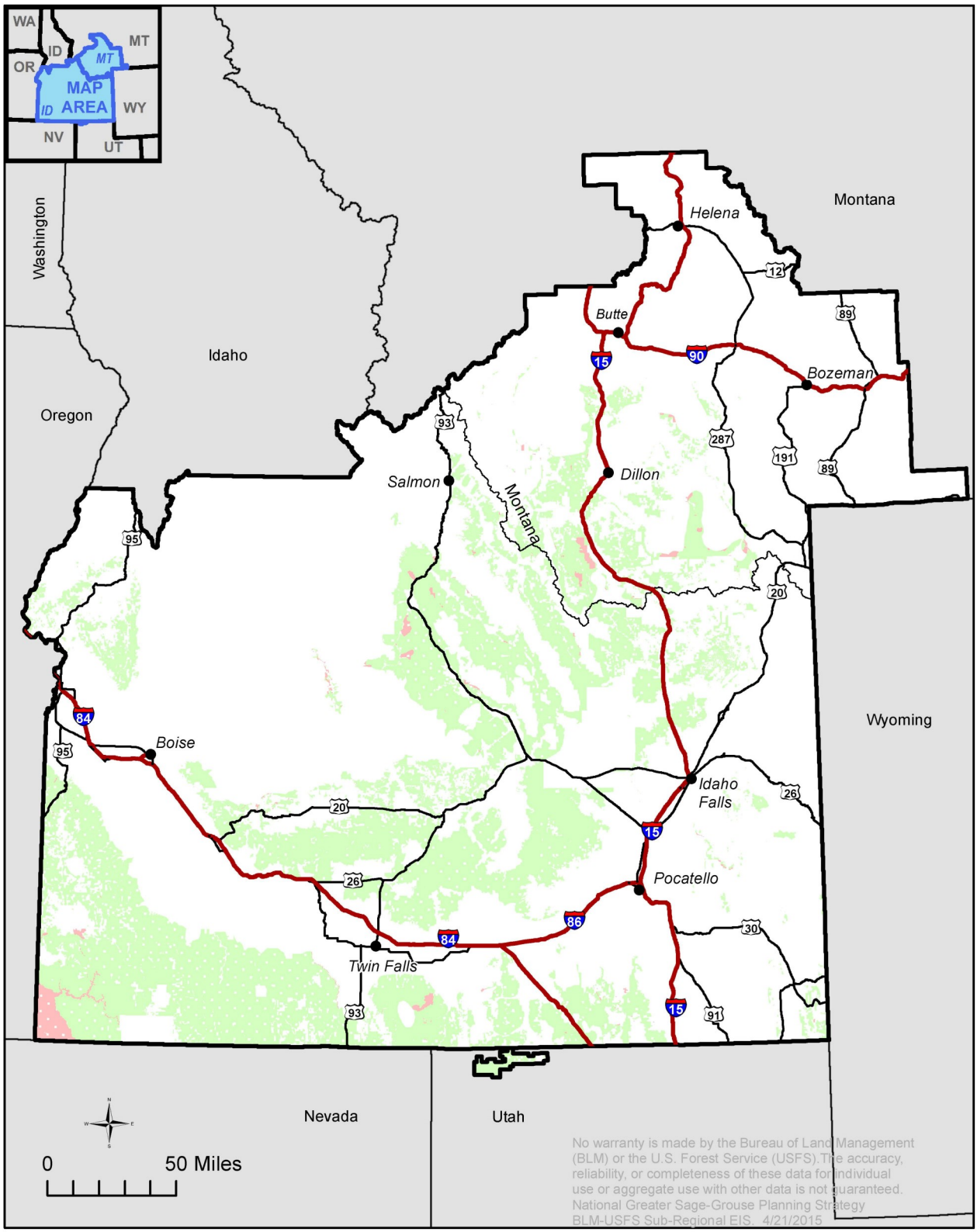

Availability to Grazing

- Available
- Unavailable
- *Idaho and SW Montana Sub-regional boundary*

Figure 2-6
Idaho-SW Montana Proposed Plan/FinalEIS
Commercial Service Airport and Landfill Development Allocations

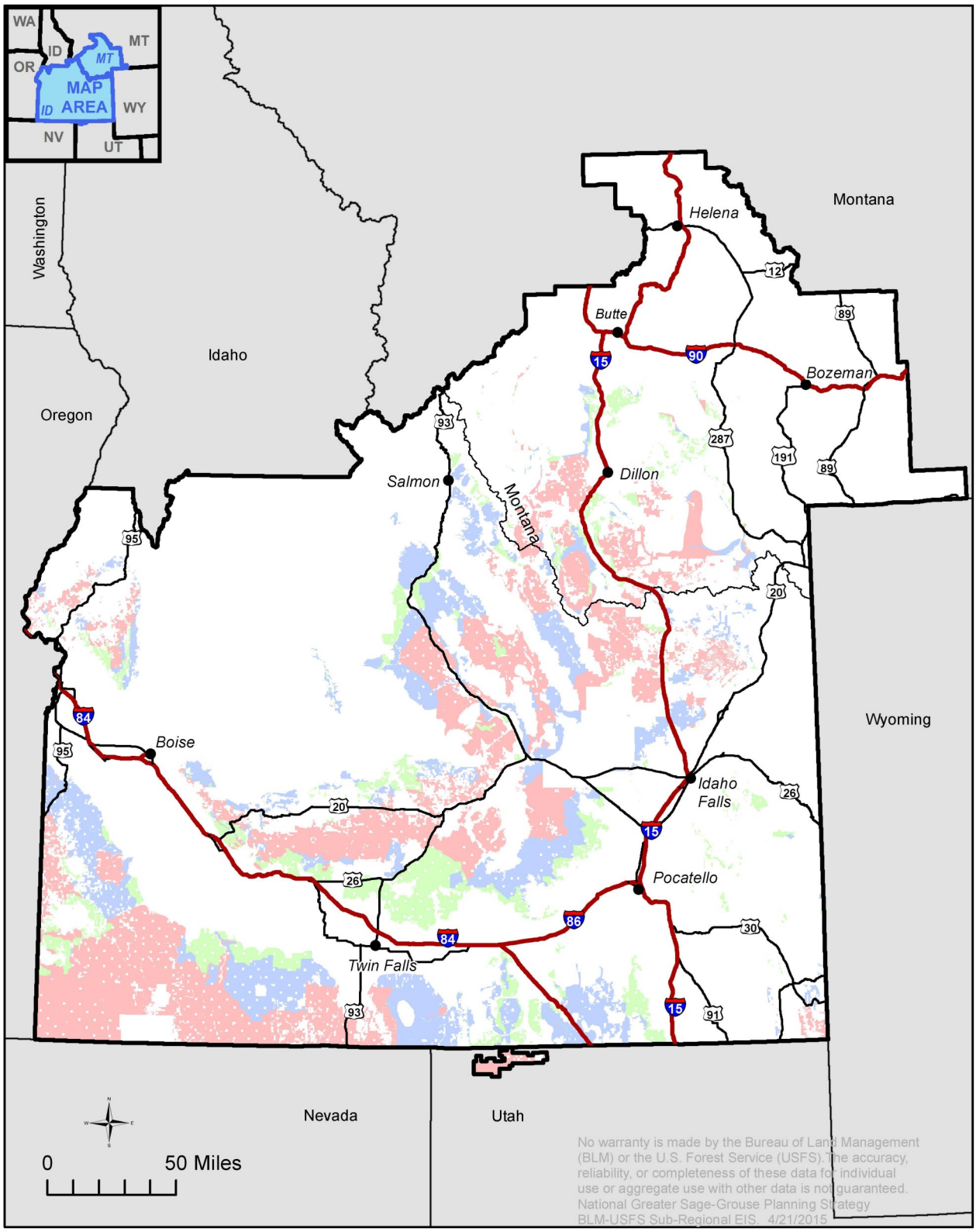

Constraint

- Exclusion
- Avoidance
- Open

Idaho and SW Montana Sub-regional boundary

Figure 2-7
Idaho-SW Montana Proposed Plan/Final EIS
Utility Corridors Designation

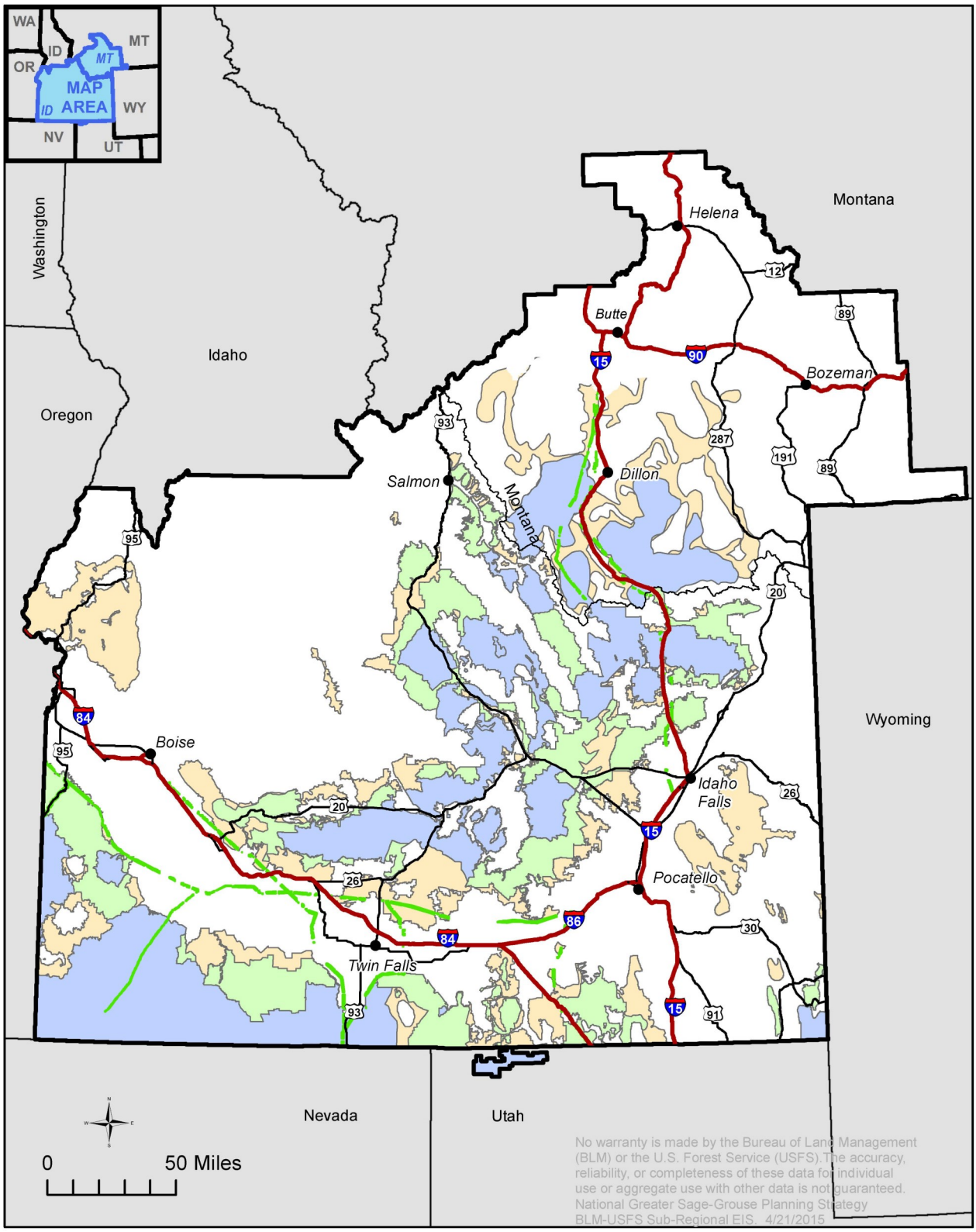

Habitat Management Area

- PHMA
- IHMA
- GHMA

- Existing Utility Corridor
- *Idaho and SW Montana Sub-regional boundary*

Figure 2-8
Idaho-SW Montana Proposed Plan/Final EIS
Major Right-of-Way Development Allocations

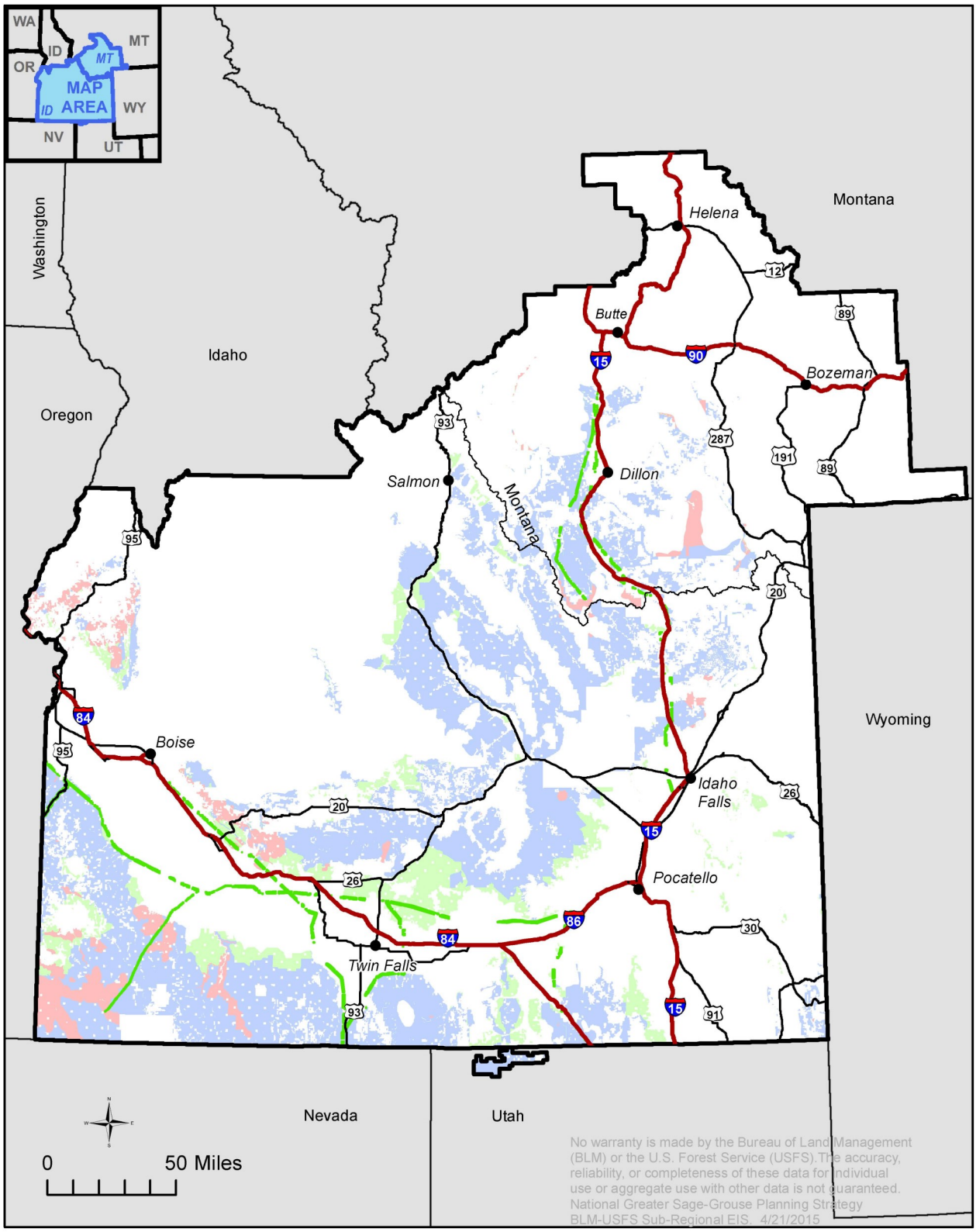

Constraint

- Exclusion
- Avoidance
- Open

- Existing Utility Corridor
- *Idaho and SW Montana Sub-regional boundary*

Figure 2-9
Idaho-SW Montana Proposed Plan/Final EIS
Minor Right-of-Way Development Allocations

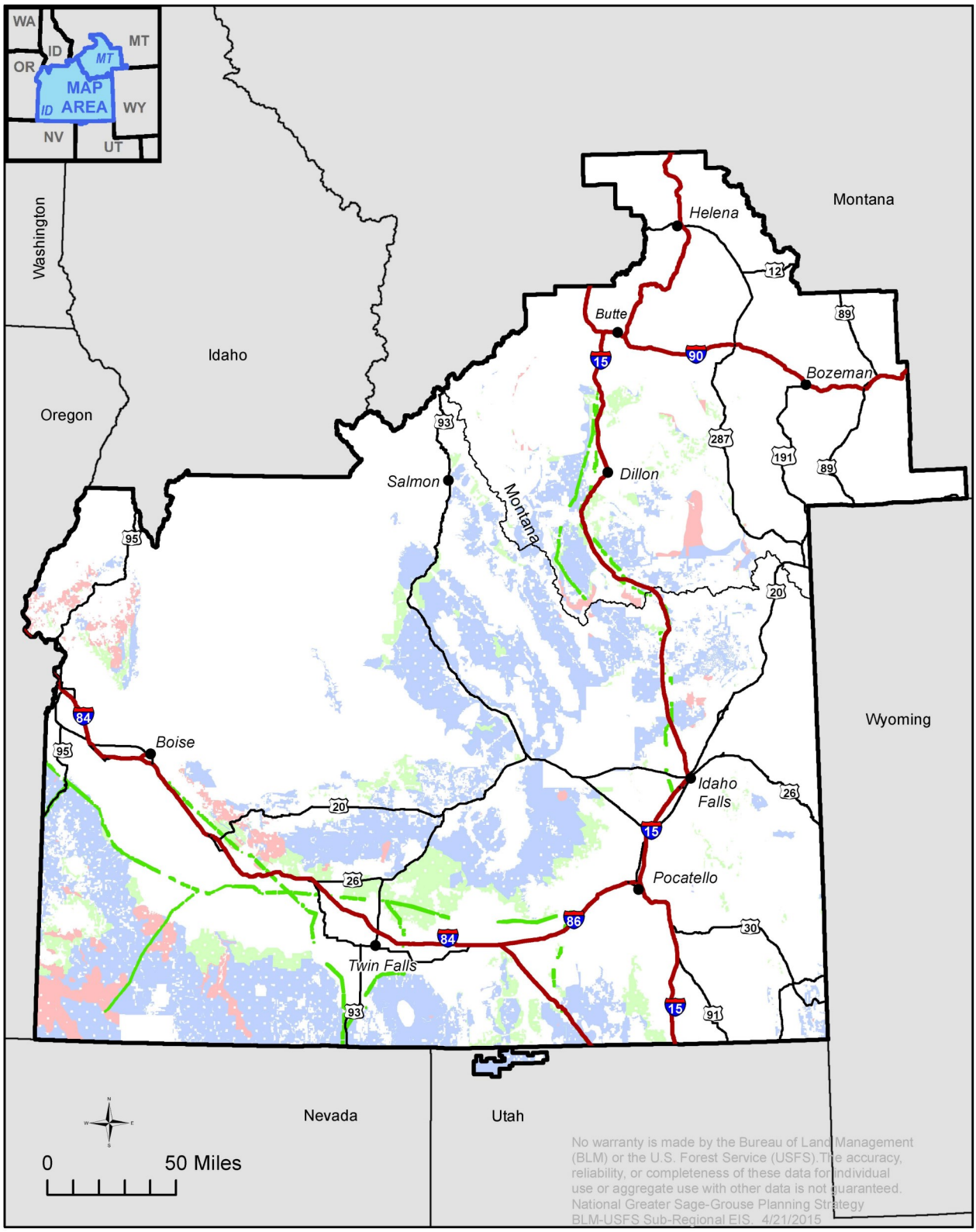

Constraint

- Exclusion
- Avoidance
- Open

Idaho and SW Montana Sub-regional boundary

Existing Utility Corridor

Figure 2-10
Idaho-SW Montana Proposed Plan/Final EIS
Land Tenure Designations

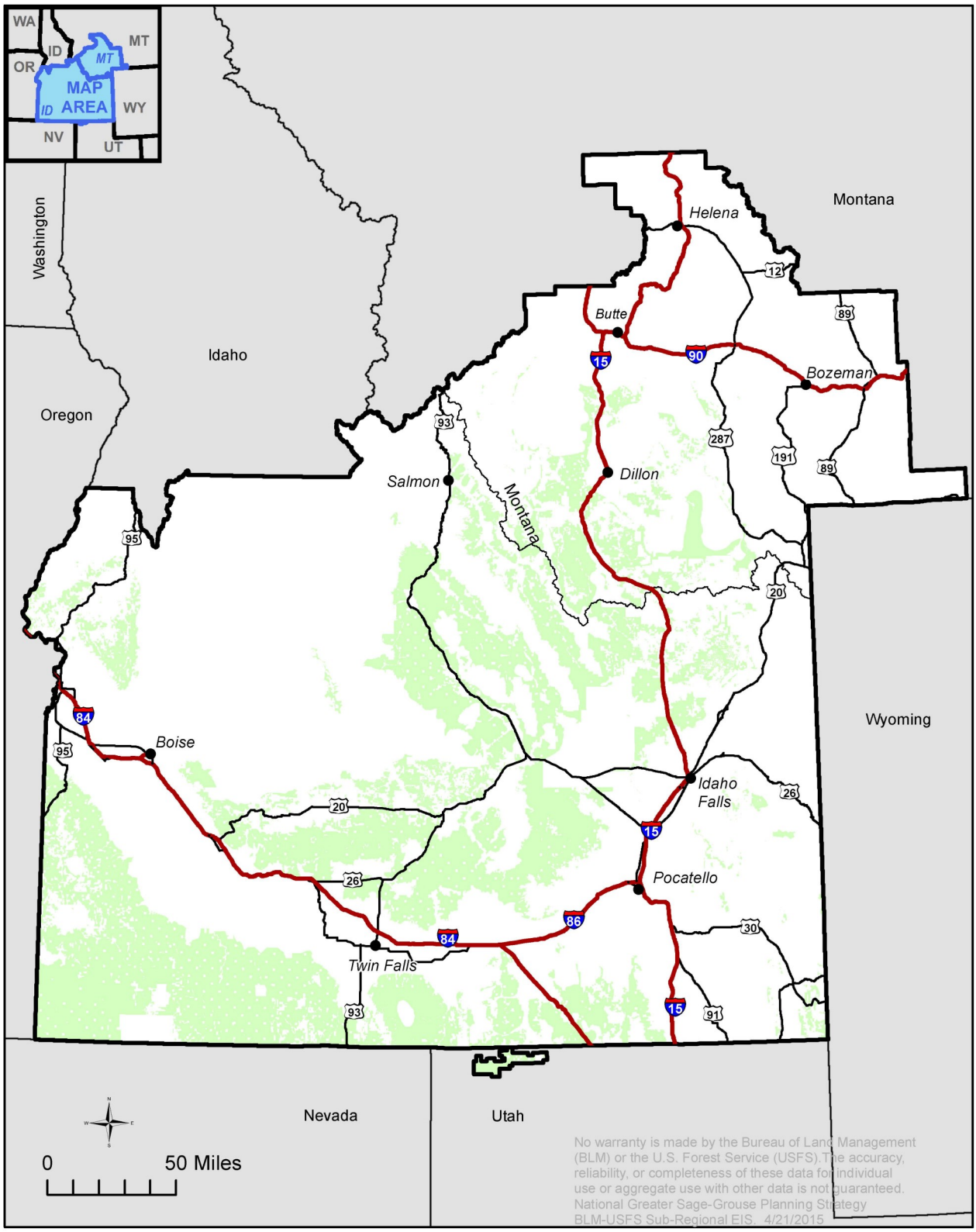

Land Tenure Designation

Retention

Idaho and SW Montana Sub-regional boundary

No Disposal in Habitat

Figure 2-11
Idaho-SW Montana Proposed Plan/Final EIS
Fluid Mineral Resource Allocations Oil and Gas

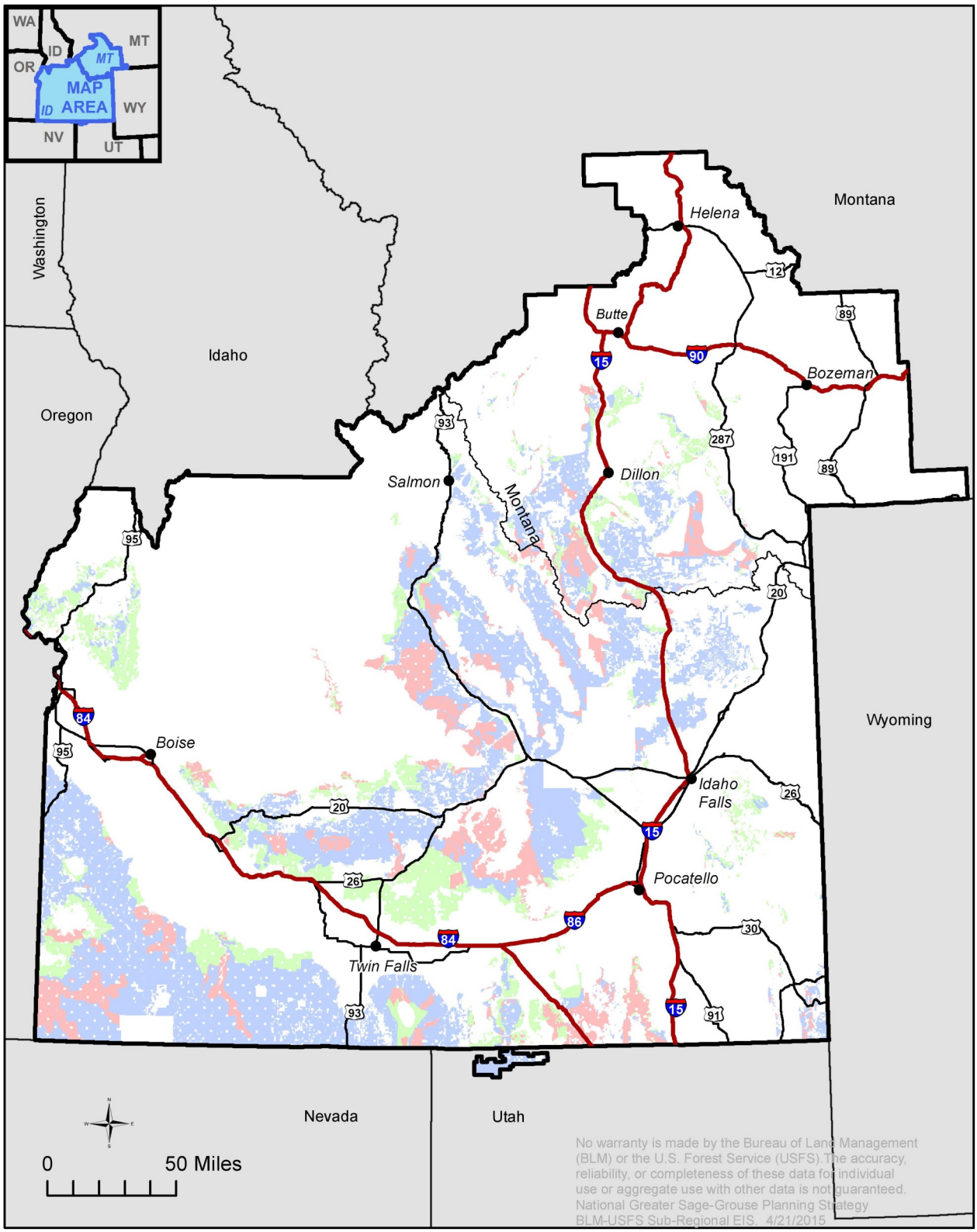

Constraint

- Closed to leasing
- Open to Leasing, NSO
- Open to leasing, moderate constraints

Idaho and SW Montana Sub-regional boundary

Figure 2-12
Idaho-SW Montana Proposed Plan/Final EIS
Fluid Mineral Resource Allocations Geothermal

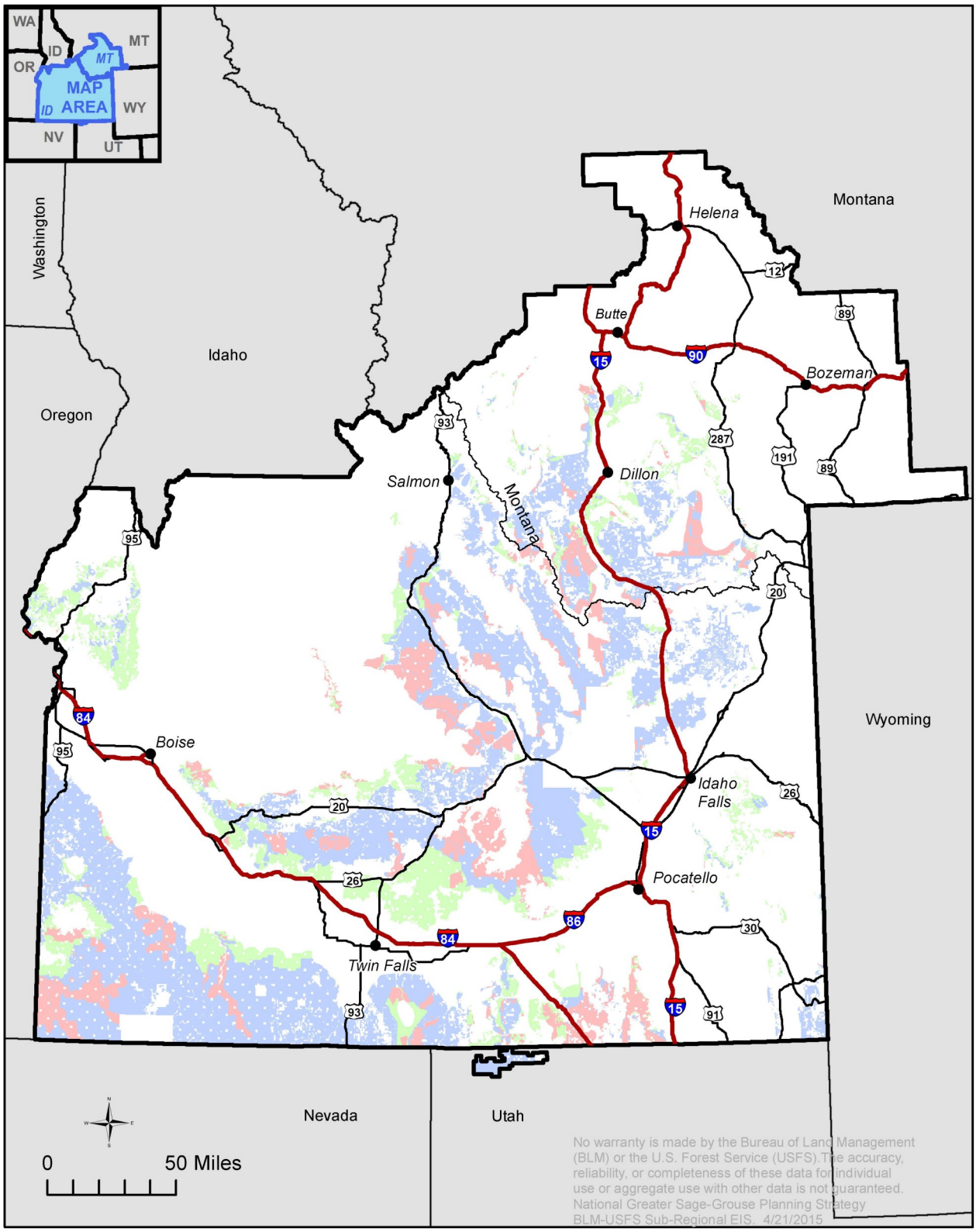

Constraint

- Closed to leasing
- Open to leasing, NSO
- Open to leasing, moderate constraints

Idaho and SW Montana Sub-regional boundary

Figure 2-13
Idaho-SW Montana Proposed Plan/Final EIS
Locatable Minerals Withdrawals

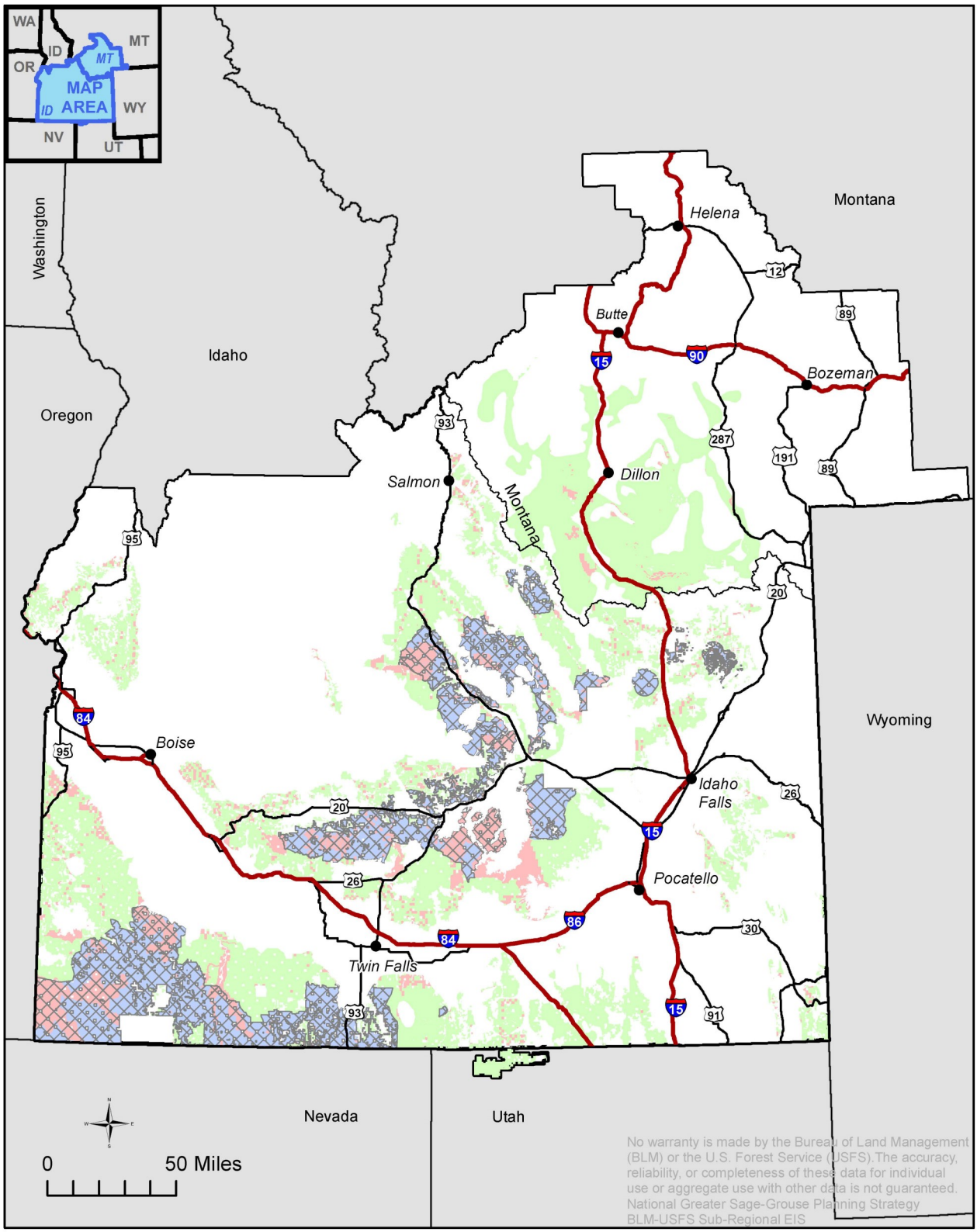

Sagebrush Focal Area

Constraint

Withdrawn

Open

Recommended for withdrawal

Idaho and SW Montana Sub-regional boundary

Figure 2-14
Idaho-SW Montana Proposed Plan/Final EIS
Nonenergy Leasable Resource Allocations

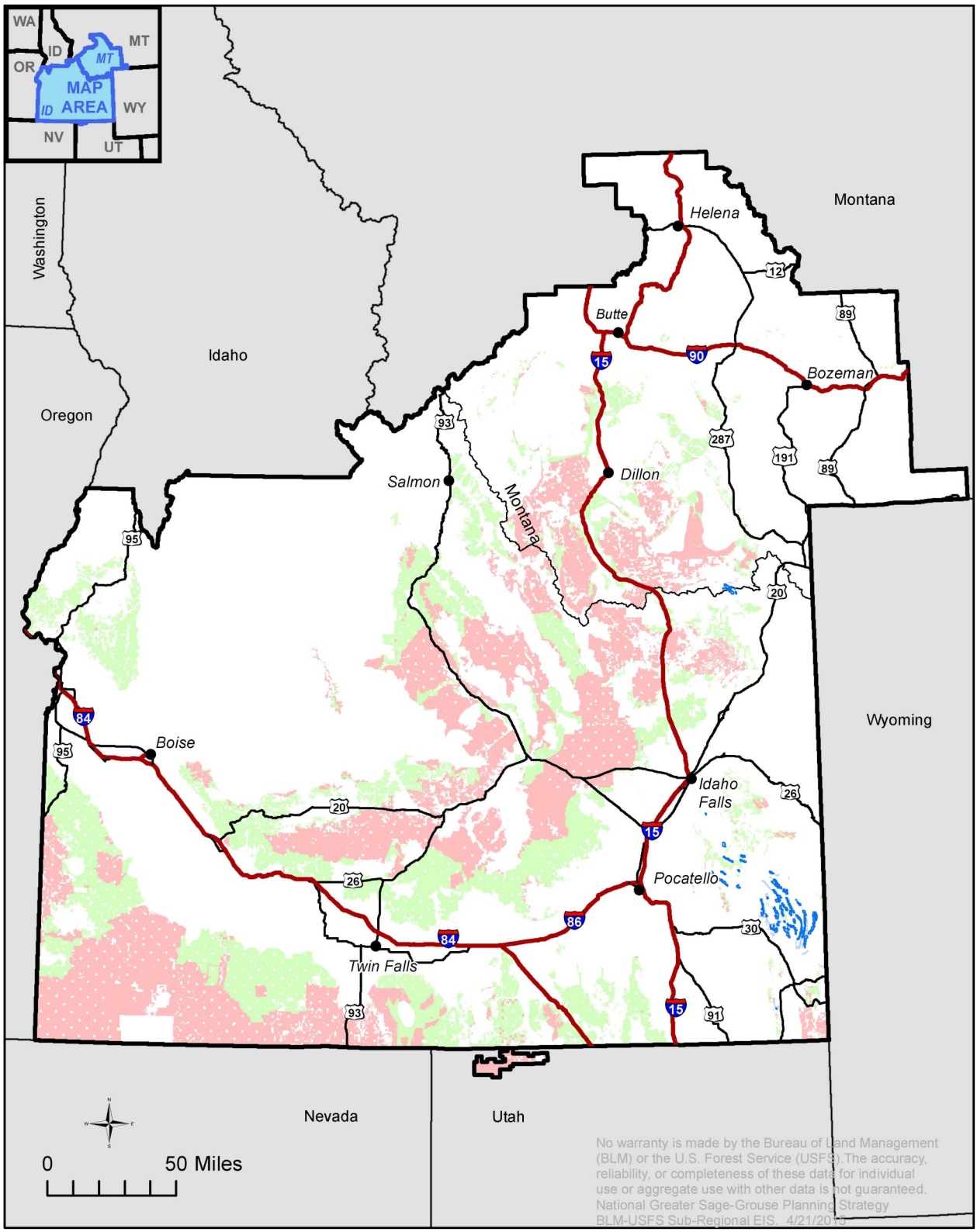

Phosphate Leases

Known Phosphate Lease Areas

Constraint

Closed to non-energy leasing

Open to leasing

Idaho and SW Montana Sub-regional boundary

Figure 2-15
Idaho-SW Montana Proposed Plan/Final EIS
Saleable (Mineral Materials) Allocations

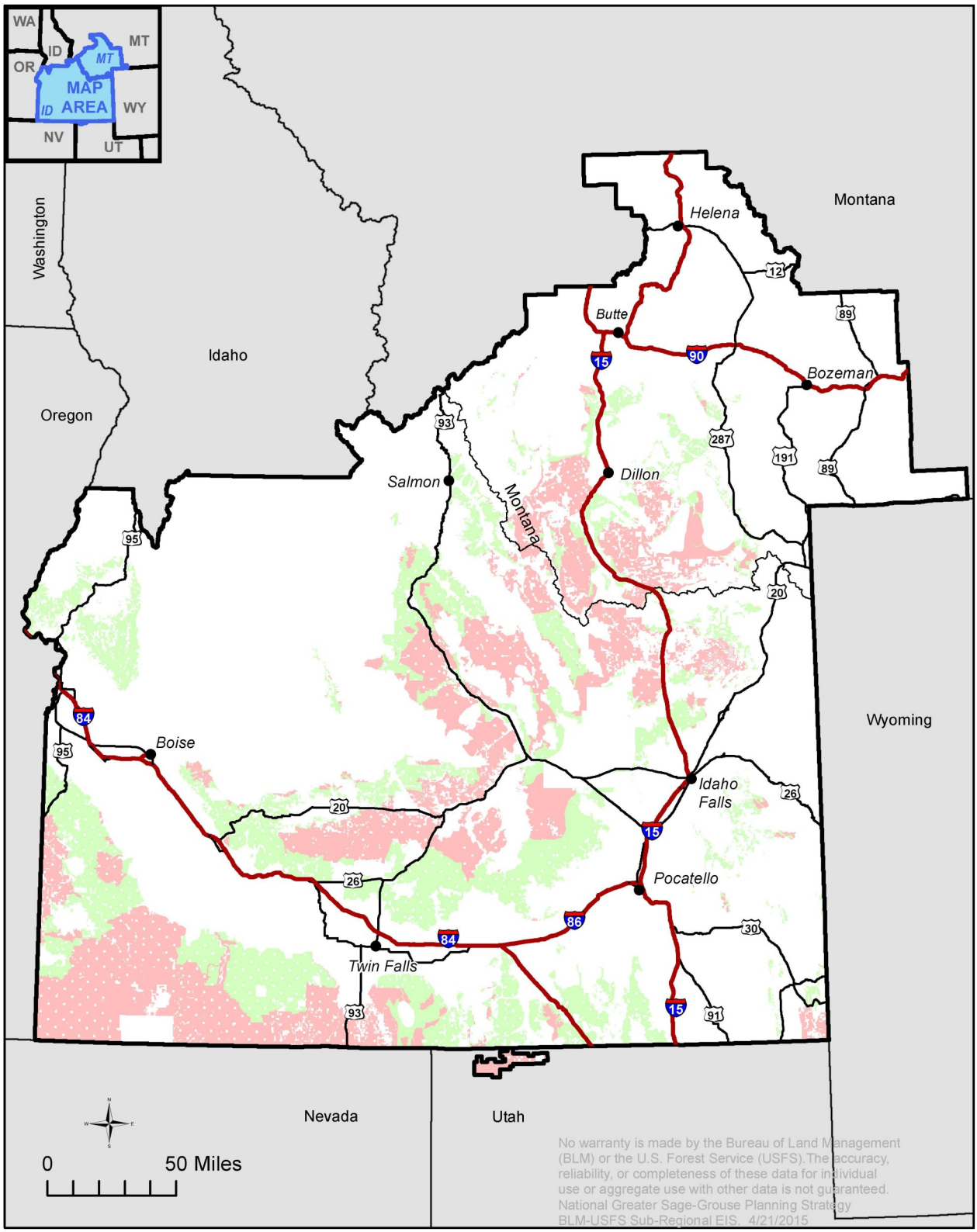

Constraint

- Closed to Saleable (Mineral Material Disposal)
- Open
- *Idaho and SW Montana Sub-regional boundary*

Figure 2-16
Idaho-SW Montana Proposed Plan/Final EIS
Travel Management Allocations

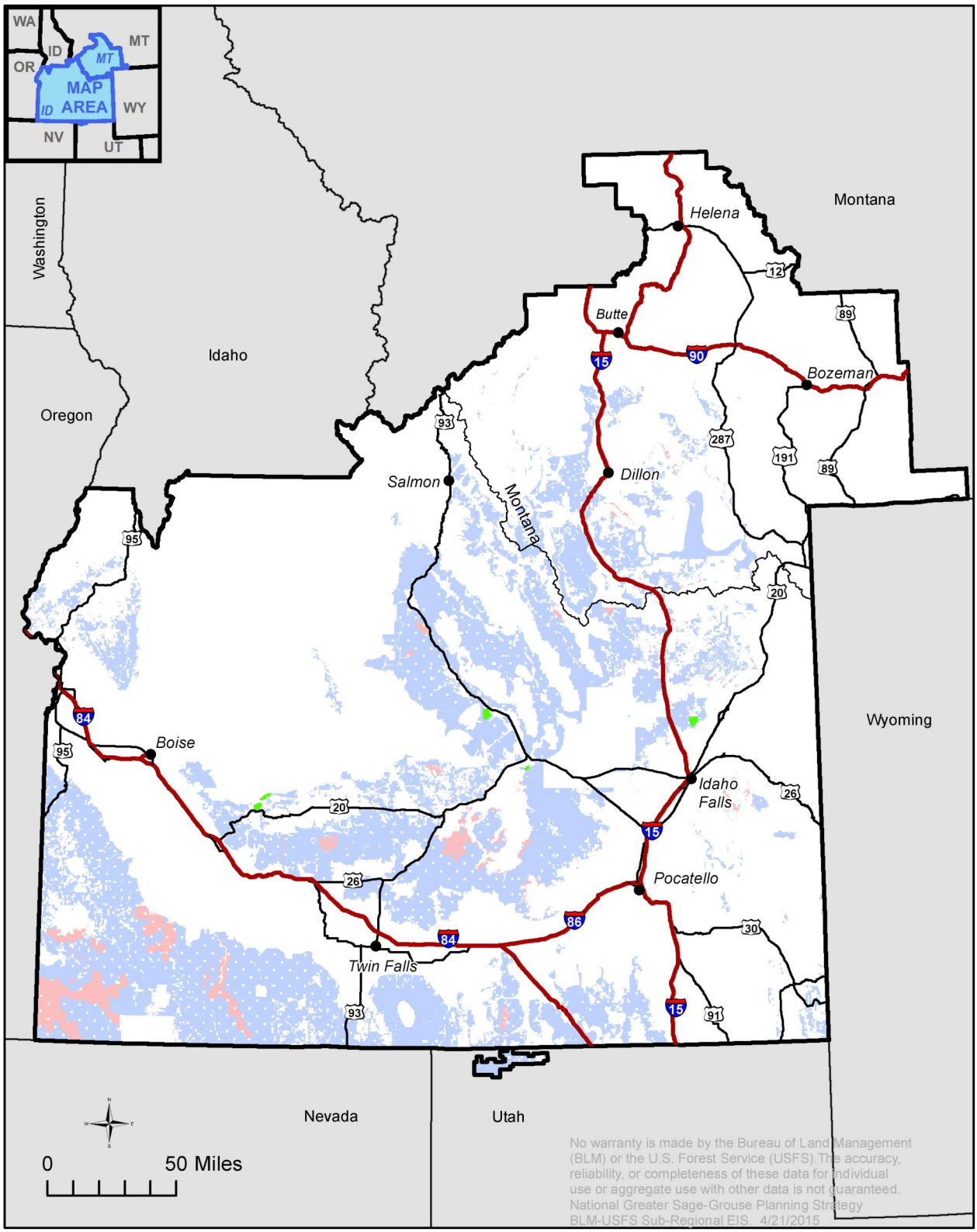

Travel Management Designation

- CLOSED
- LIMITED
- OPEN

Idaho and SW Montana Sub-regional boundary

Figure 2-17
Alternative A: Existing Habitat with Preliminary Priority and General Habitat

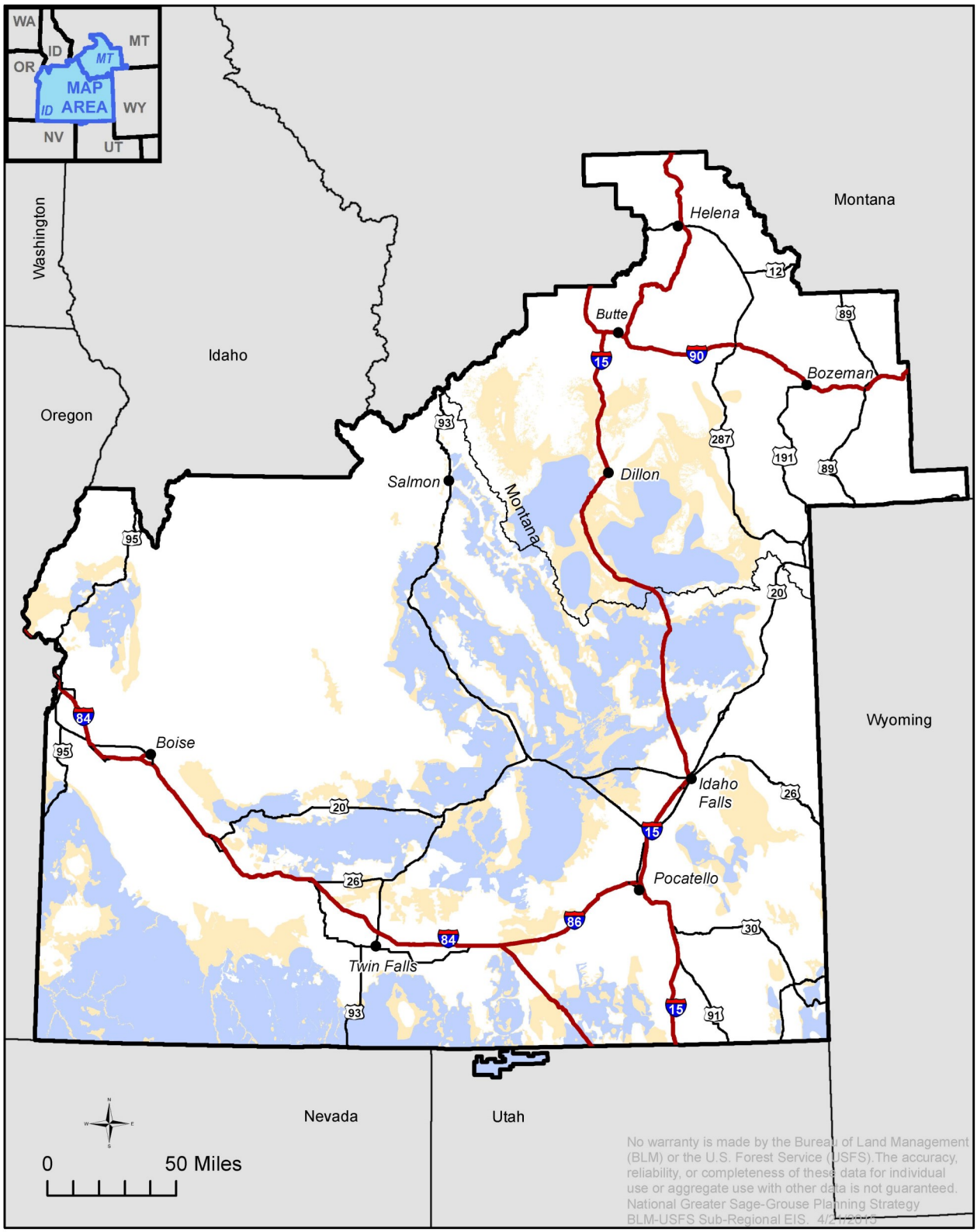

Preliminary Habitat Management Area

- Priority
- General
- *Idaho and SW Montana Sub-regional boundary*

Figure 2-18
Alternative B: Habitat Management Areas

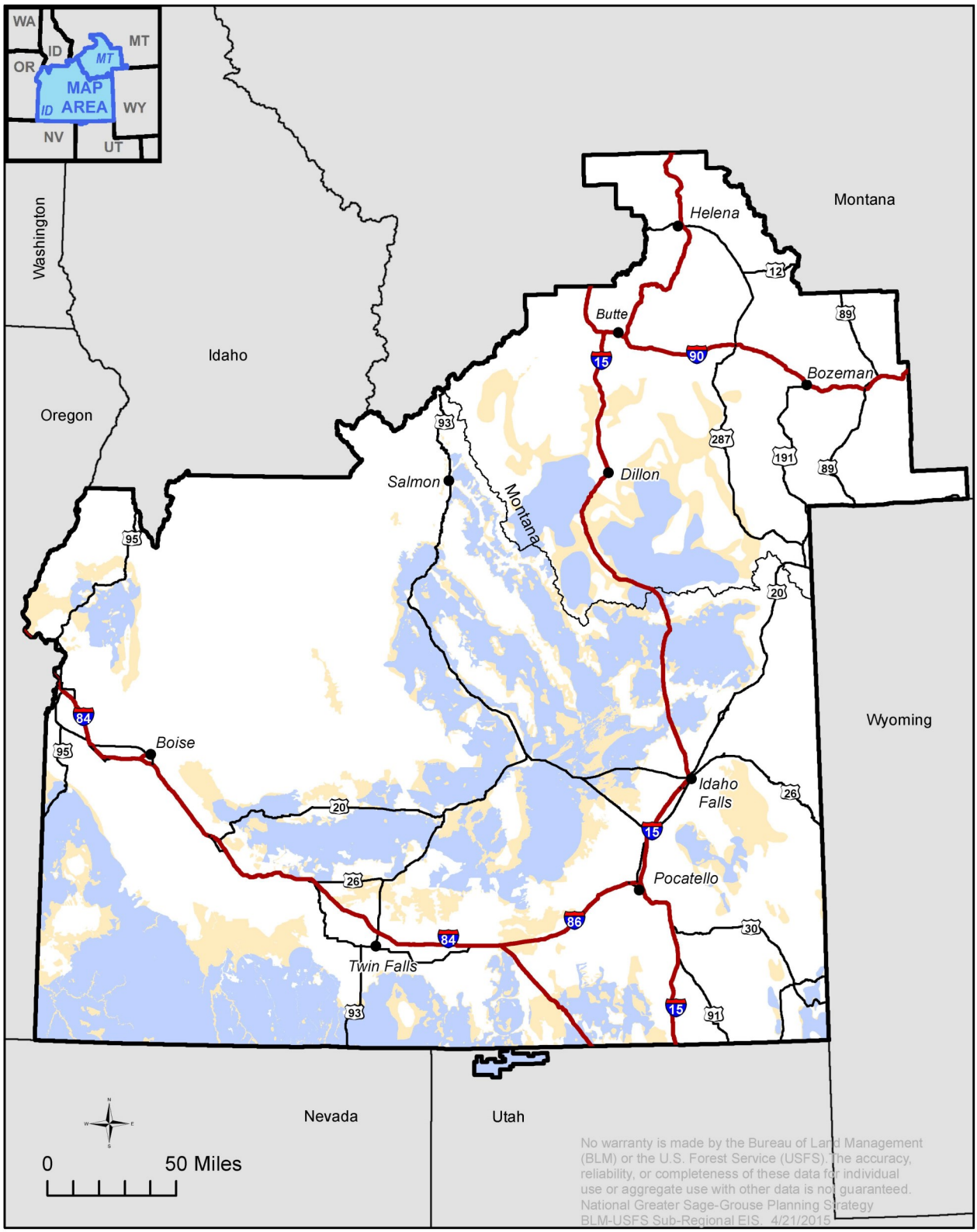

Habitat Management Areas

PHMA

GHMA

Idaho and SW Montana Sub-regional boundary

Figure 2-19
Alternative C: Habitat Management Areas

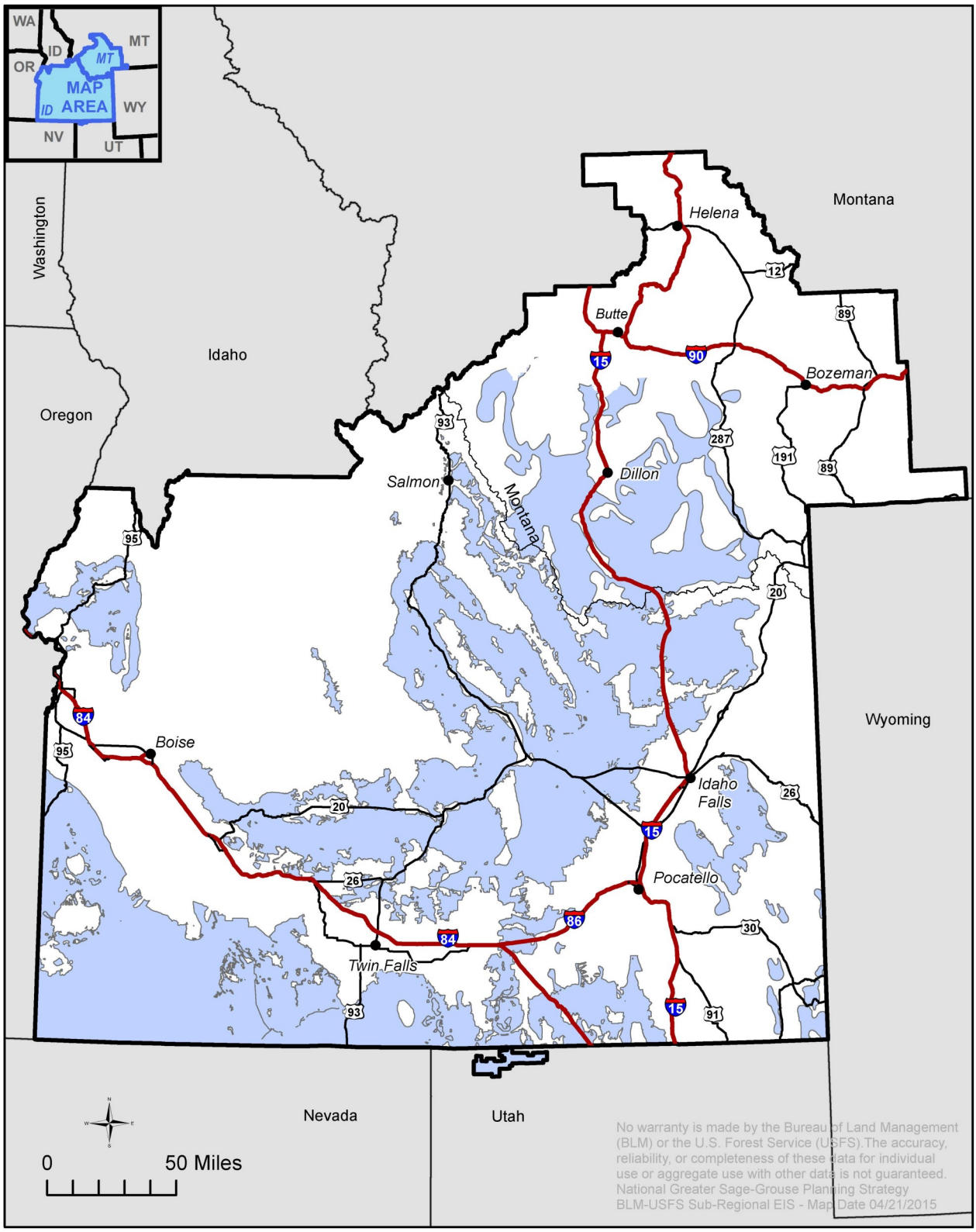

Habitat Management Areas

PHMA

Idaho and SW Montana Sub-regional boundary

Figure 2-20
Alternative D: Habitat Management Areas

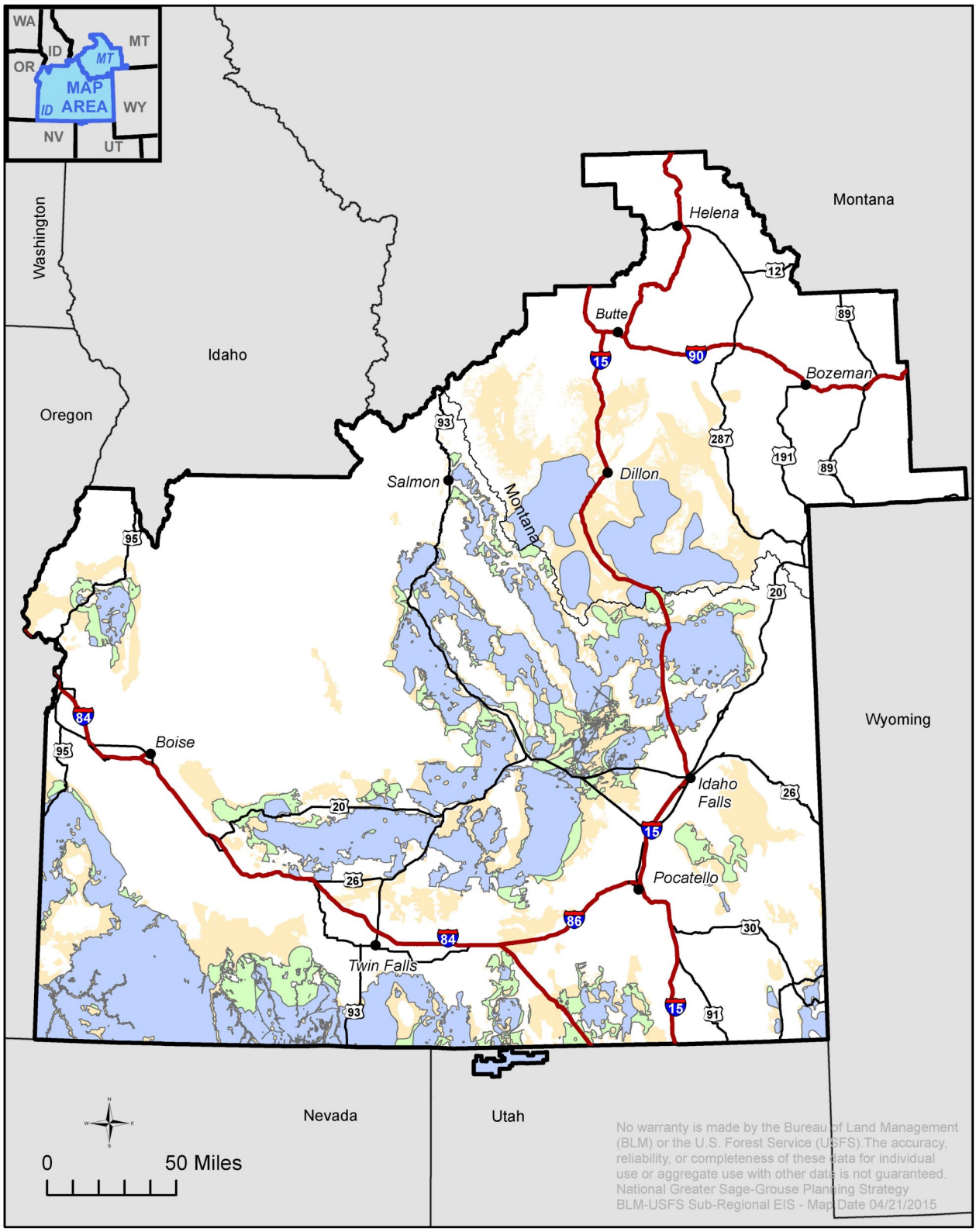

Habitat Management Areas

- PHMA
- IHMA
- GHMA

Idaho and SW Montana Sub-regional boundary

Figure 2-21
Alternative E: Habitat Management Areas

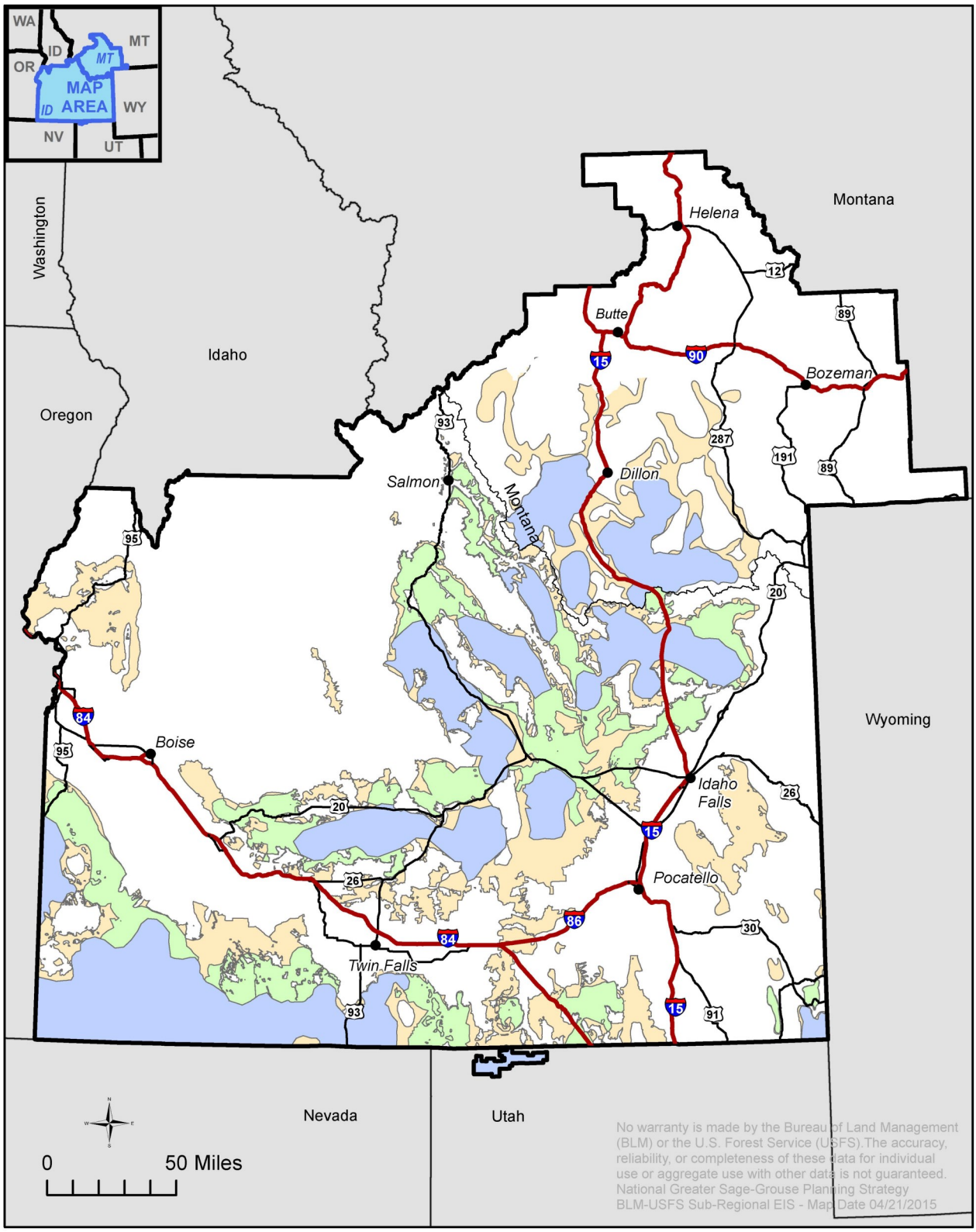

Habitat Management Area

- PHMA
- IHMA
- GHMA

Idaho and SW Montana Sub-regional boundary

Figure 2-22
Alternative F: Habitat Management Areas

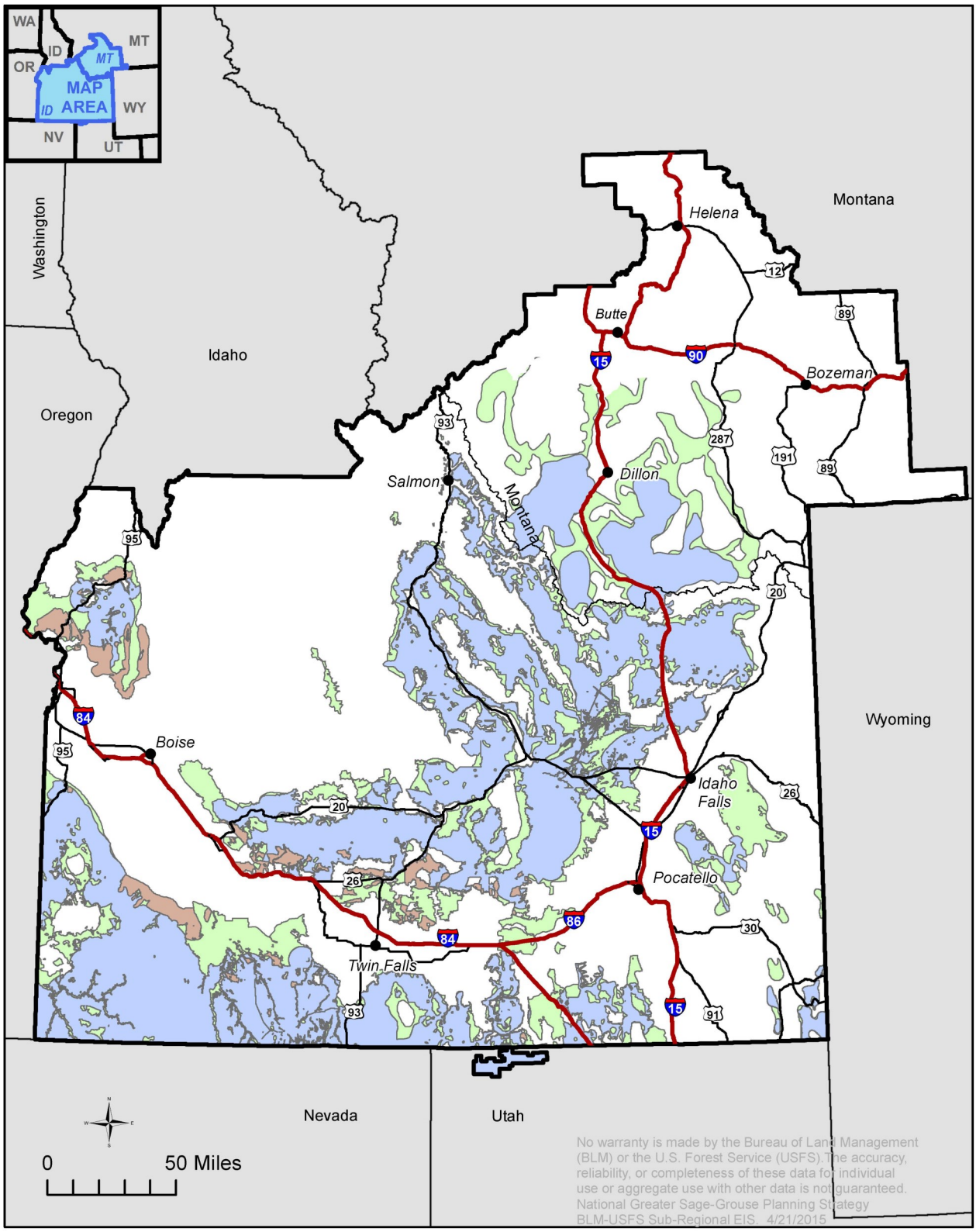

Habitat Management Areas

- PHMA
- GHMA
- RHMA

Idaho and SW Montana Sub-regional boundary

Figure 2-23
Alternative A: Available and Unavailable to Grazing

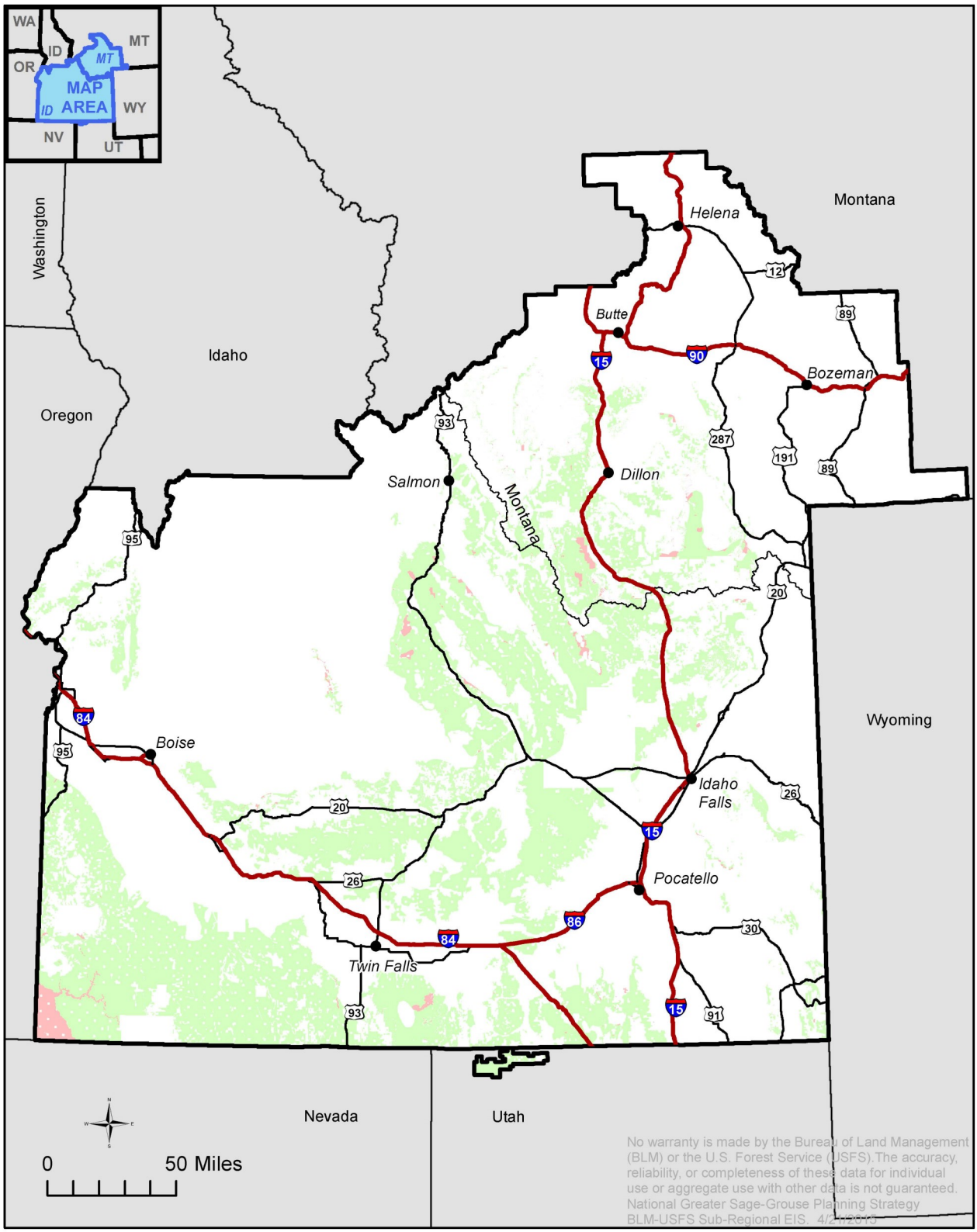

Availability to Grazing

- Available
- Unavailable
- *Idaho and SW Montana Sub-regional boundary*

Figure 2-24
Alternative B: Available and Unavailable to Grazing

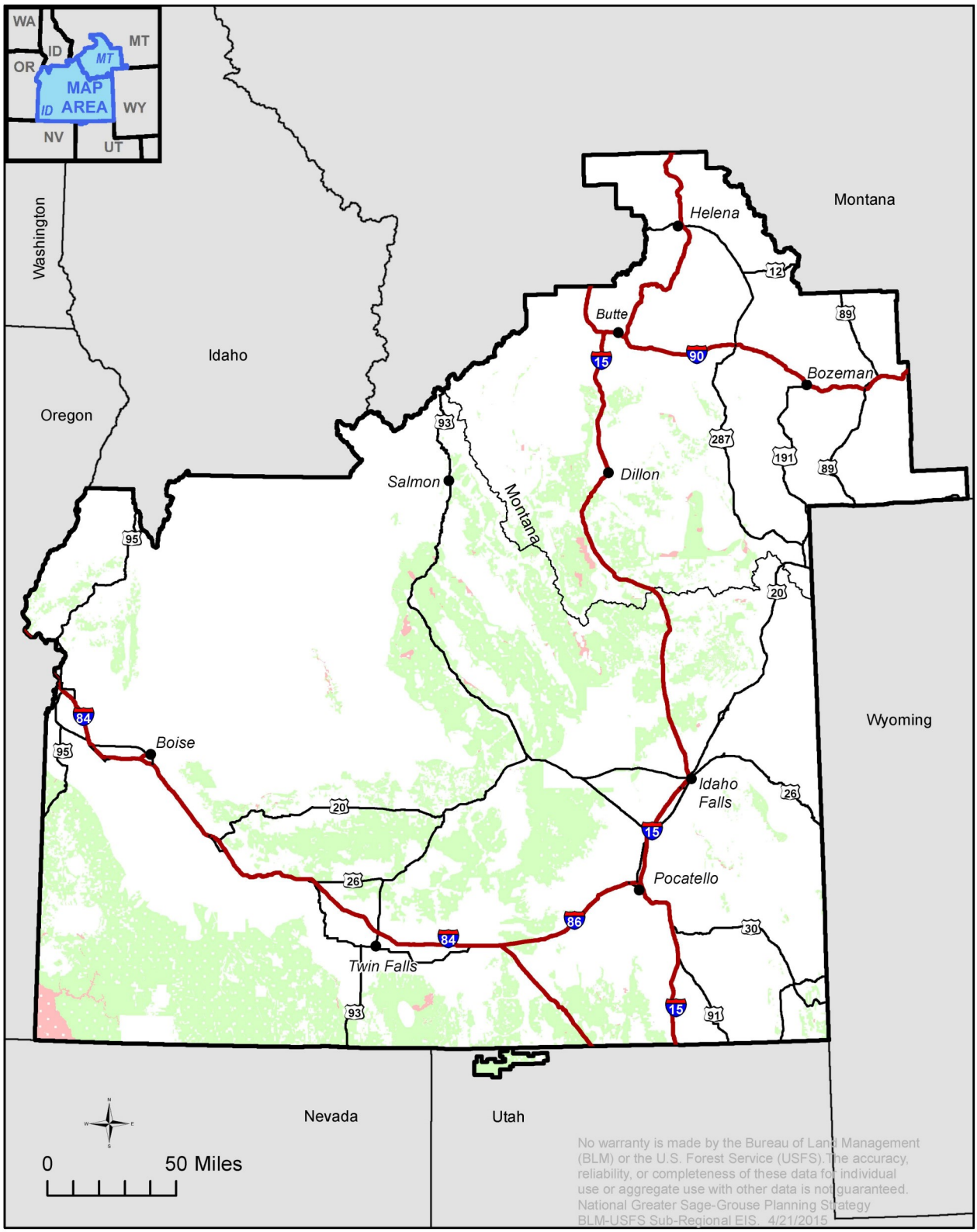

Availability to Grazing

- Available
- Unavailable
- *Idaho and SW Montana Sub-regional boundary*

Figure 2-25
Alternative C: Available and Unavailable to Grazing

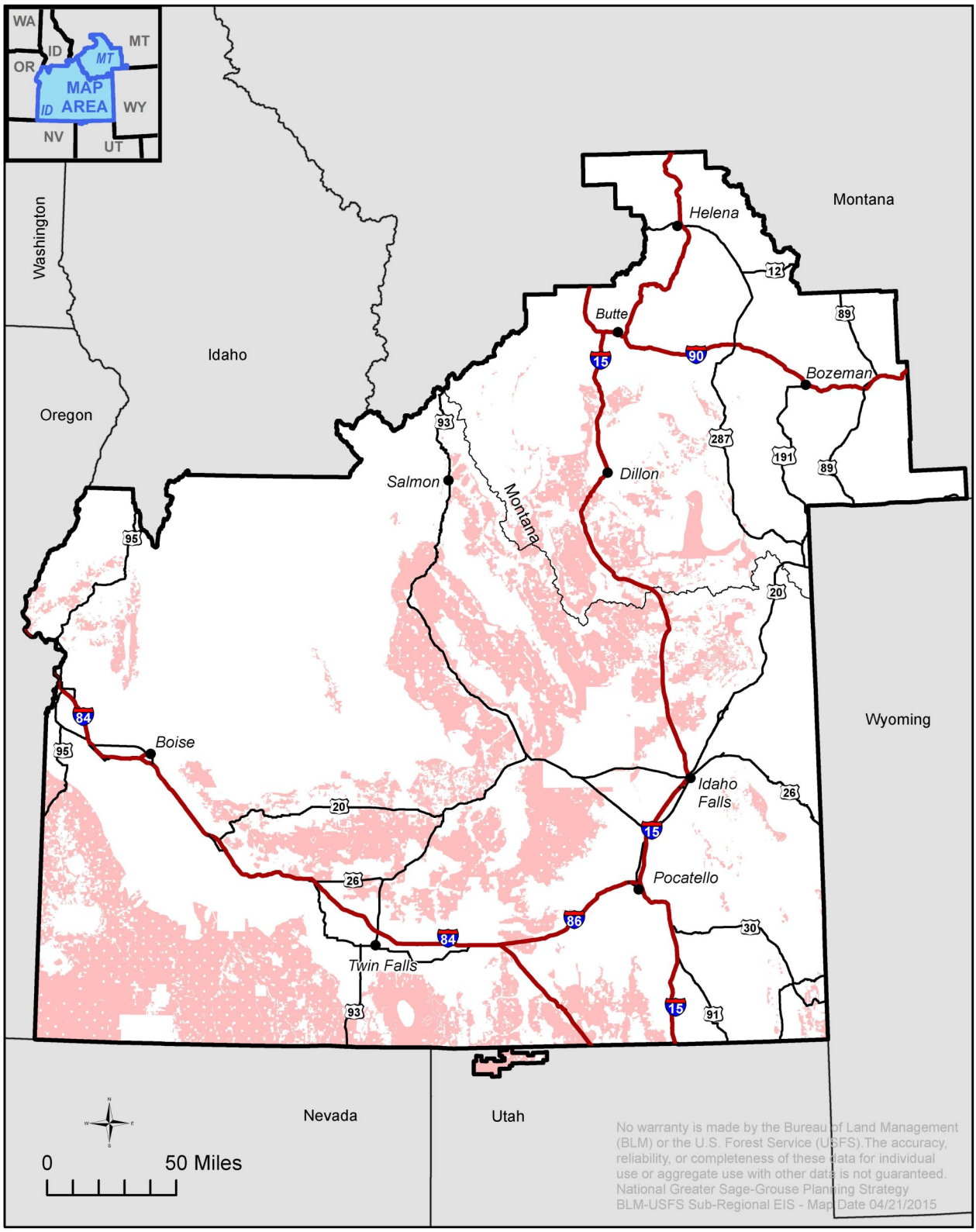

Availability to Grazing

Unavailable *

Idaho and SW Montana Sub-regional boundary

* All Habitat Unavailable to Grazing

Figure 2-26
Alternative D: Available and Unavailable to Grazing

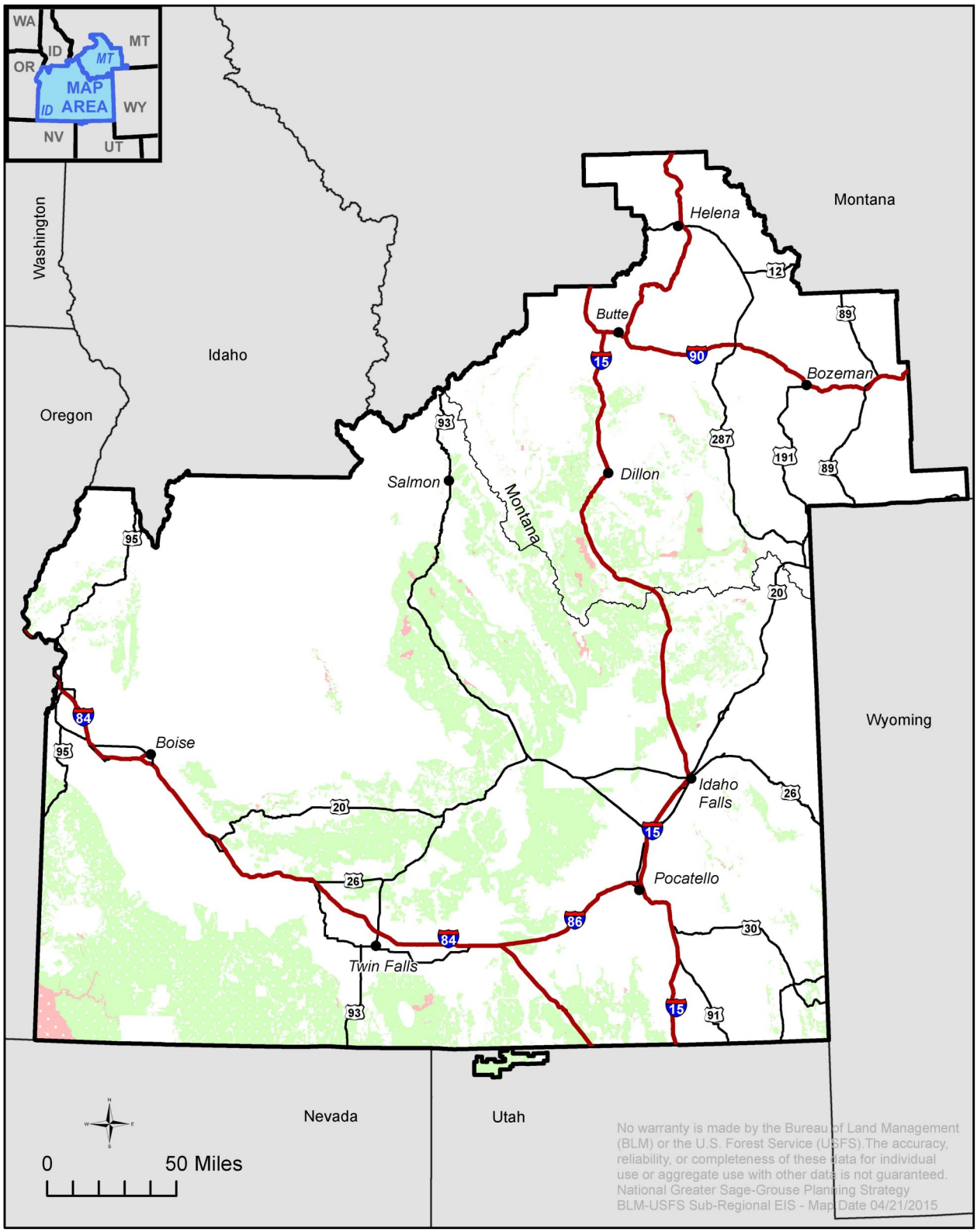

Availability to Grazing

- Available
- Unavailable
- *Idaho and SW Montana Sub-regional boundary*

Figure 2-27
Alternative E: Available and Unavailable to Grazing

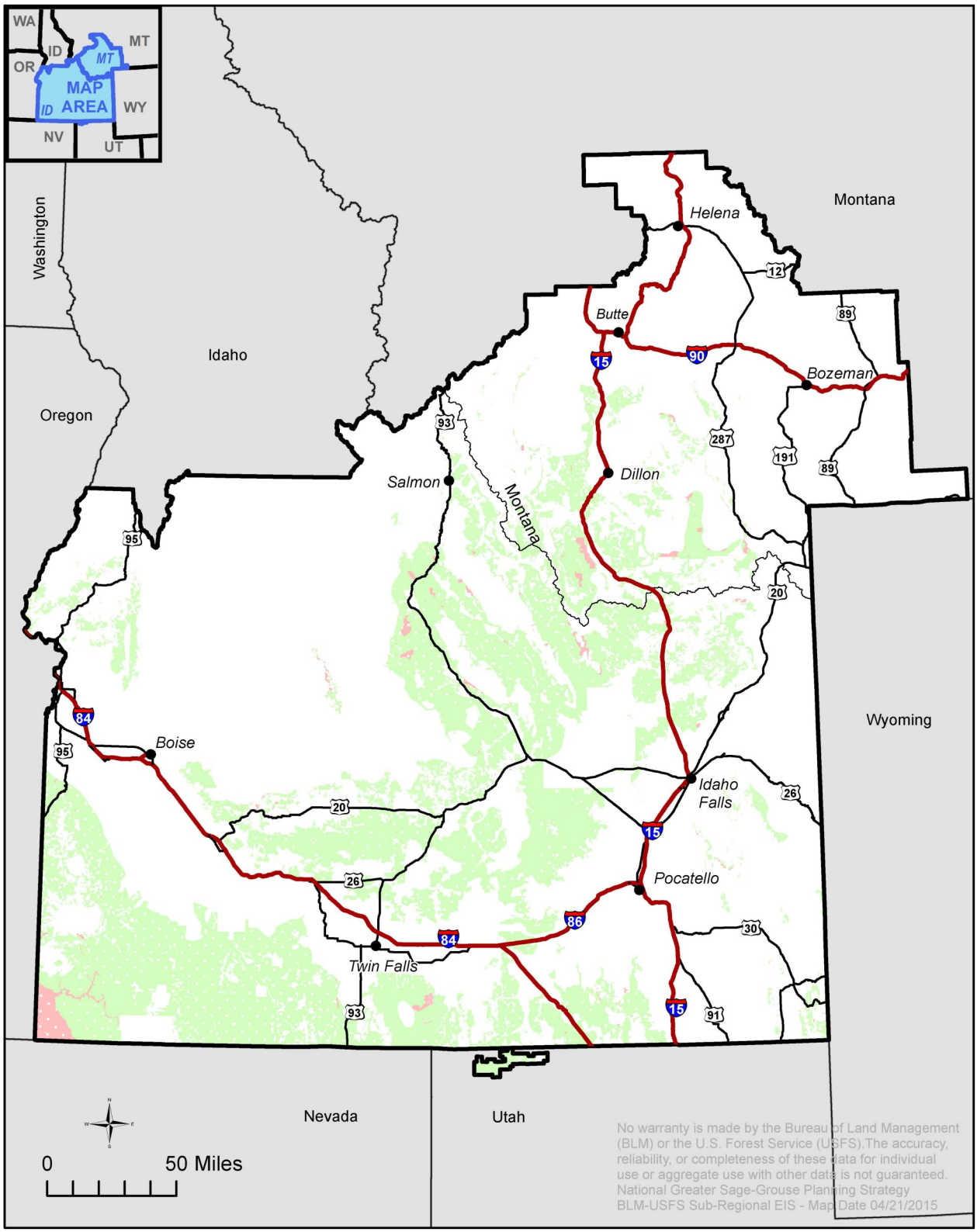

Availability to Grazing

- Available
- Unavailable
- *Idaho and SW Montana Sub-regional boundary*

Figure 2-28
Alternative F: Available and Unavailable to Grazing

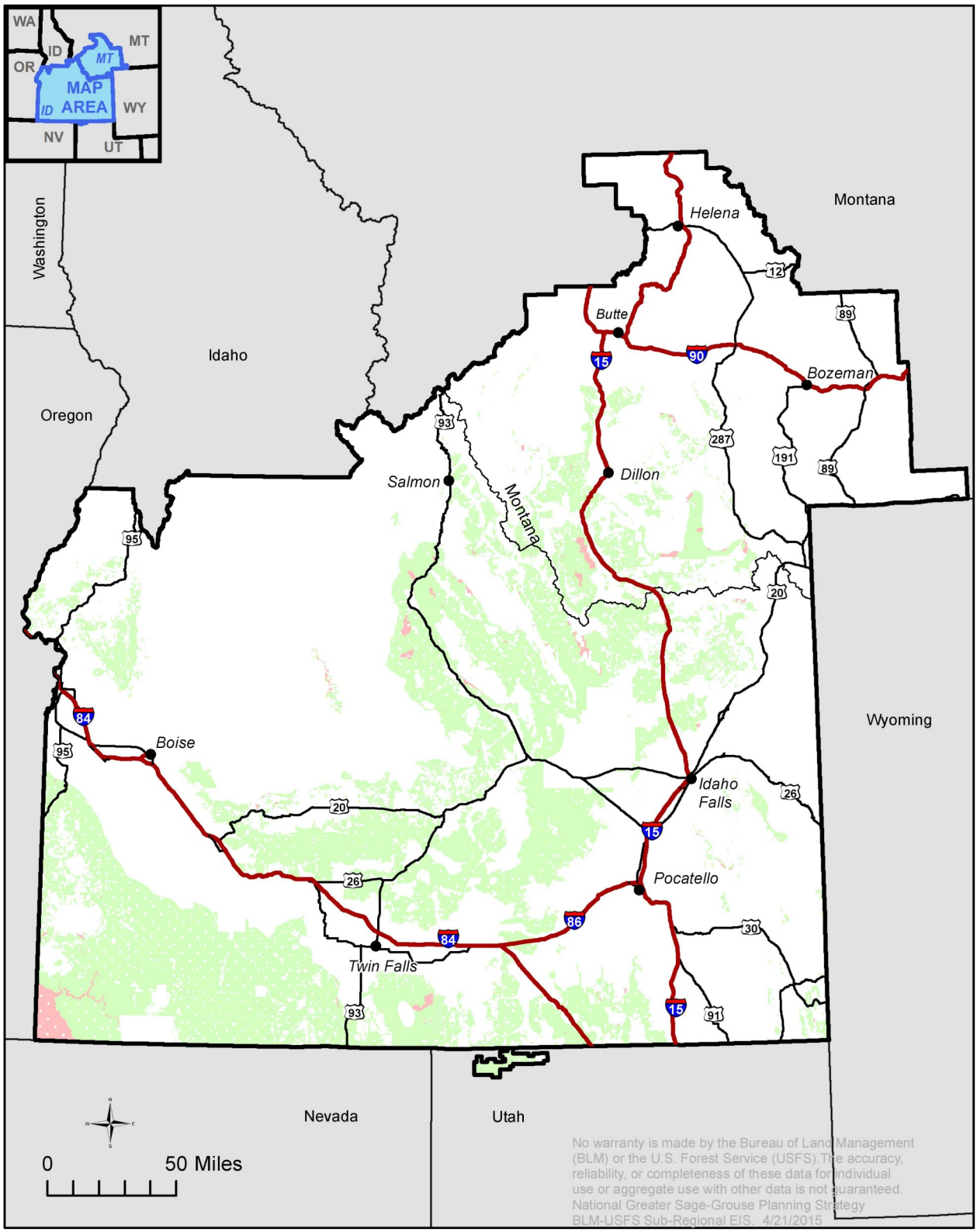

Availability to Grazing

- Available
- Unavailable
- *Idaho and SW Montana Sub-regional boundary*

Figure 2-29
Alternative A: Travel Management Allocations

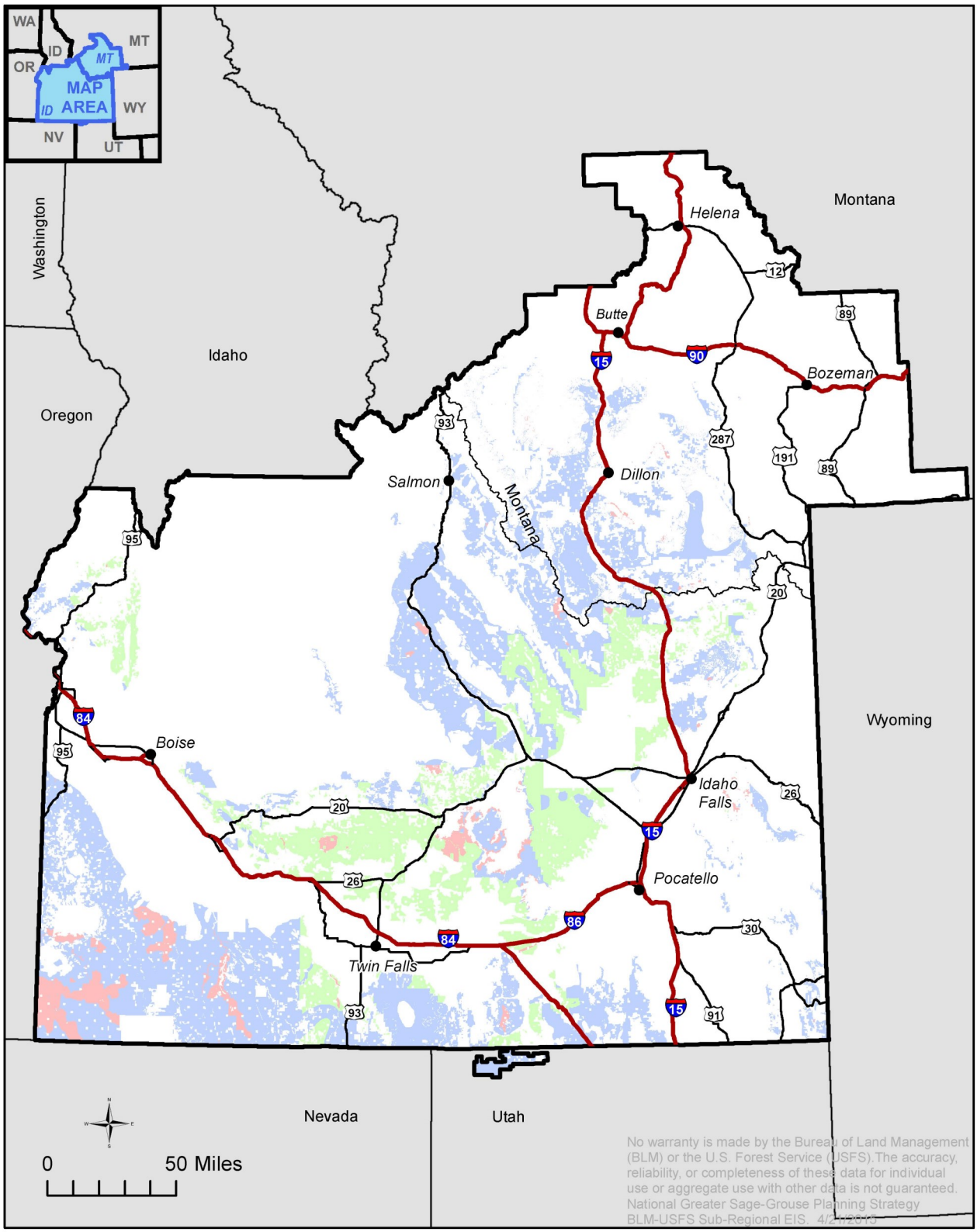

Travel Management Designation

- CLOSED
- LIMITED
- OPEN

Idaho and SW Montana Sub-regional boundary

Figure 2-30
Alternative B: Travel Management Allocations

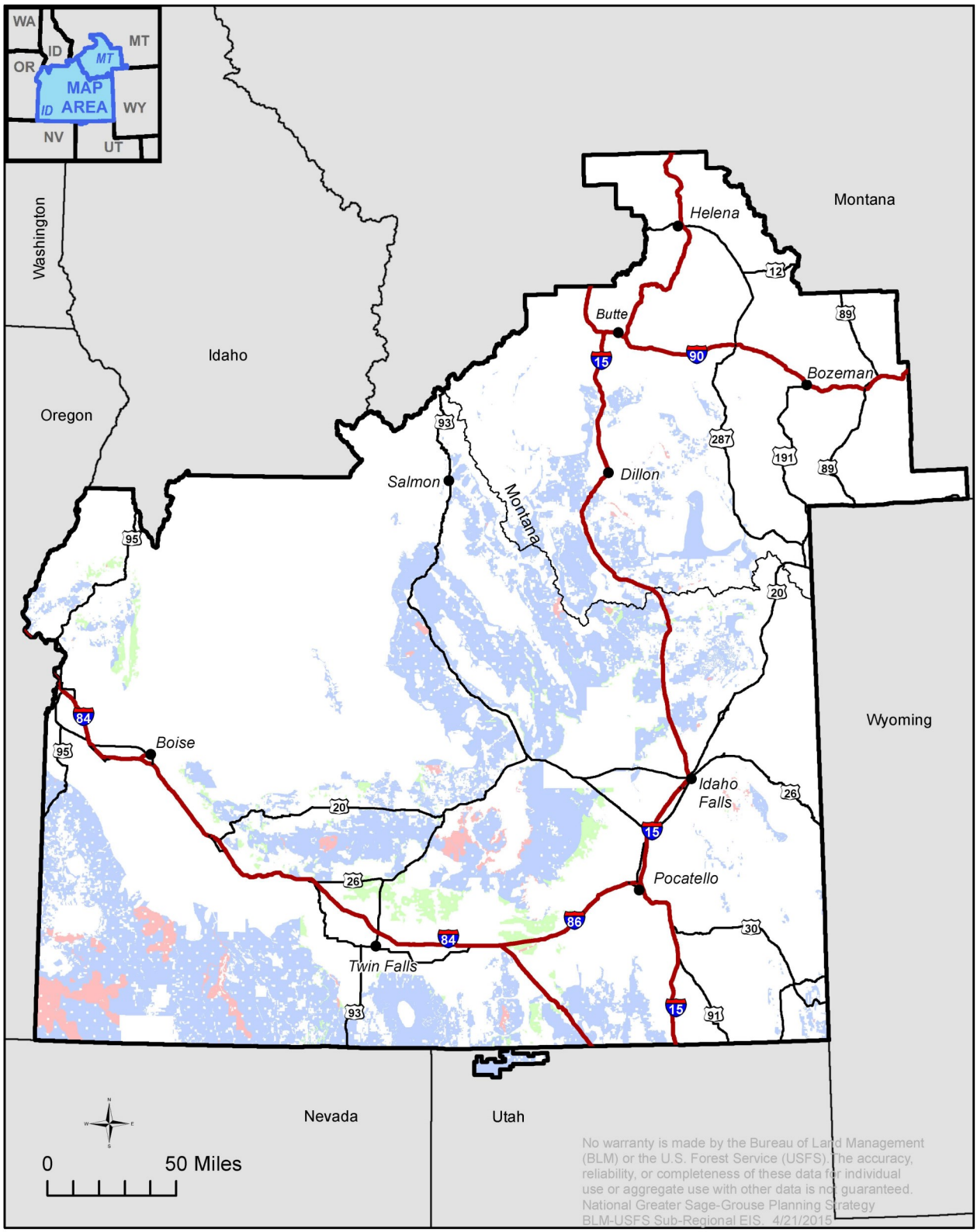

Travel Management Designation

- CLOSED
- LIMITED
- OPEN

Idaho and SW Montana Sub-regional boundary

Figure 2-31
Alternative C: Travel Management Allocations

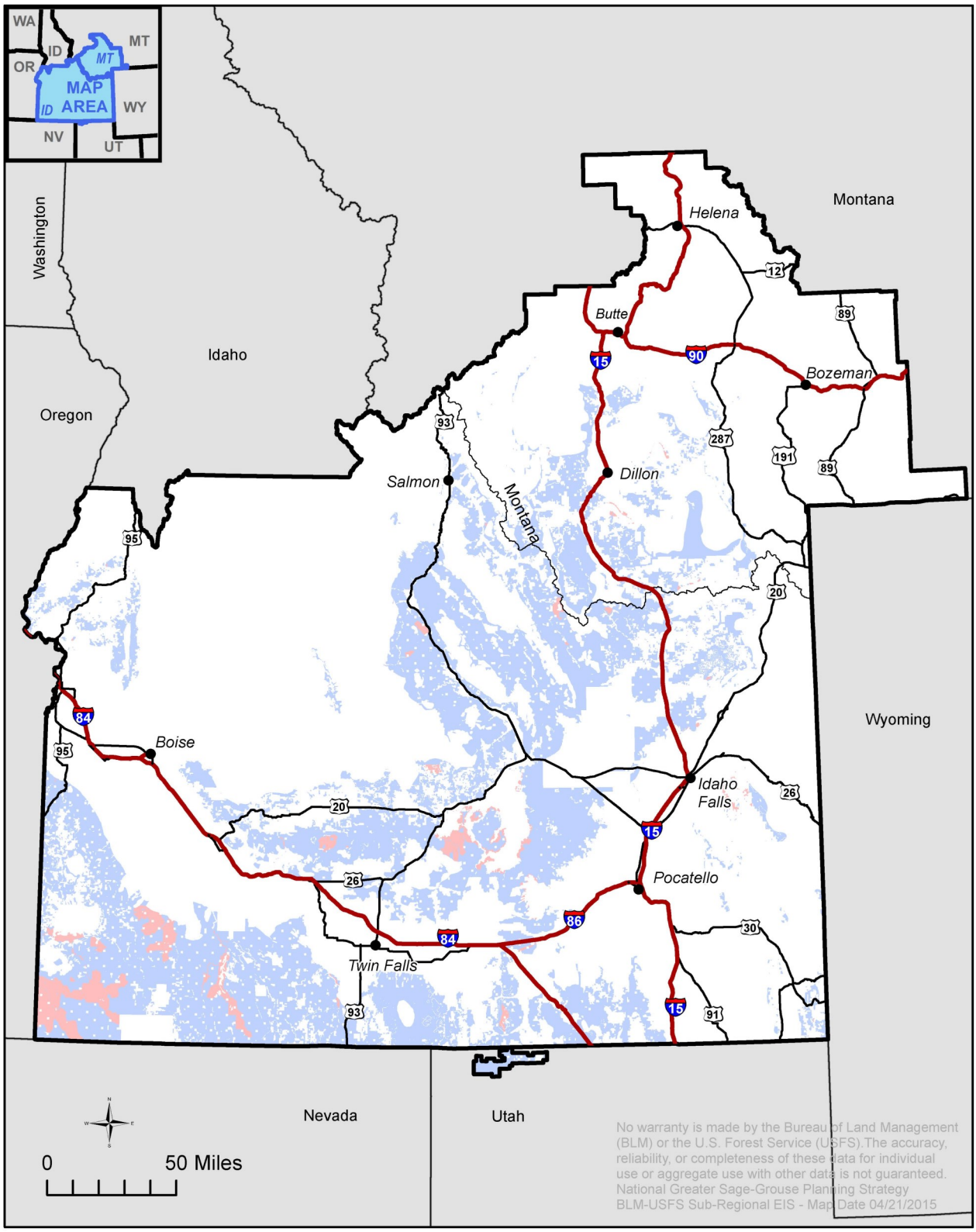

Travel Management Designation

CLOSED

LIMITED

No Areas Open to cross-country travel in Habitat

Idaho and SW Montana Sub-regional boundary

Figure 2-32
Alternative D: Travel Management Allocations

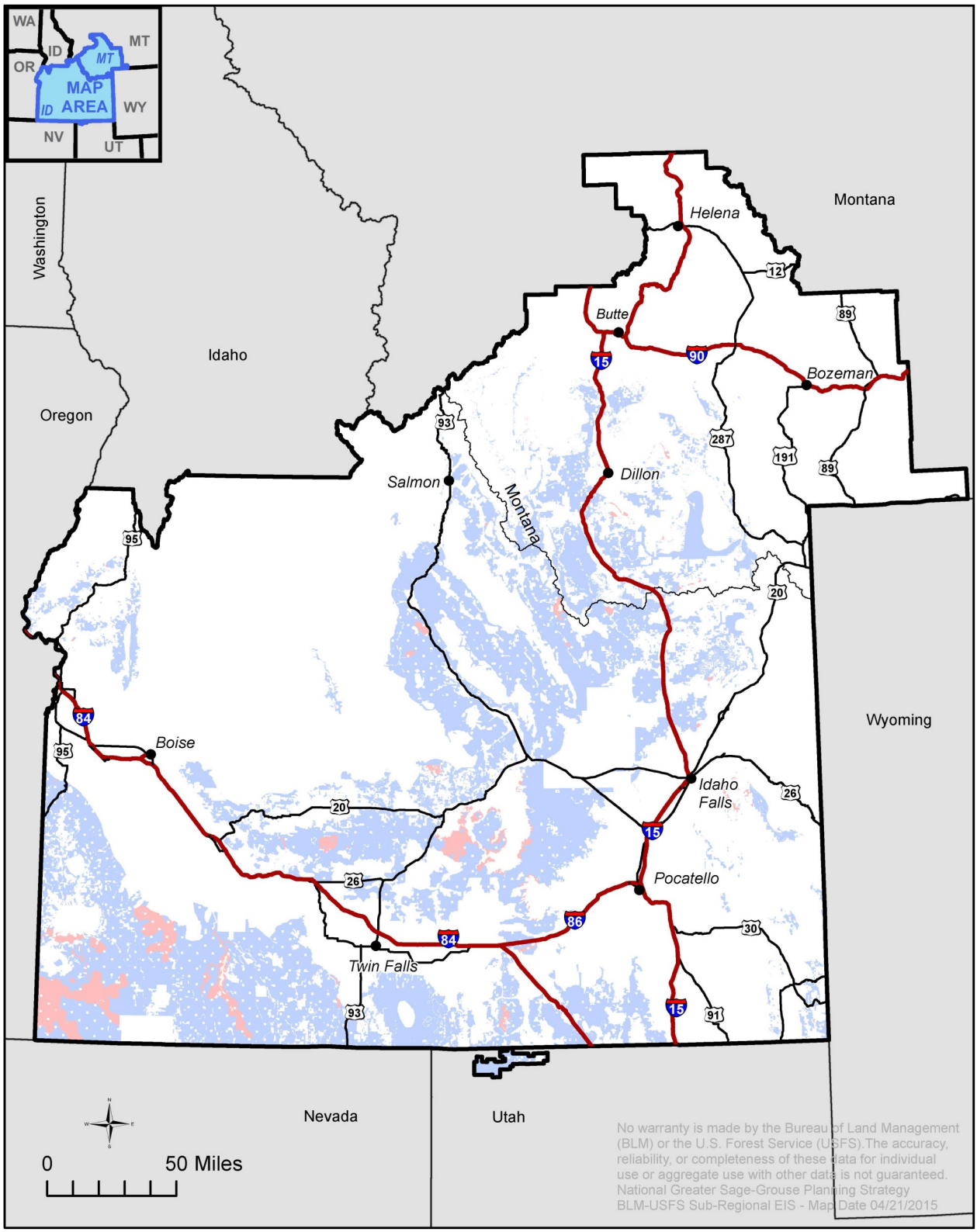

Travel Management Designation

- CLOSED
- LIMITED
- OPEN

Idaho and SW Montana Sub-regional boundary

Figure 2-33
Alternative E: Travel Management Allocations

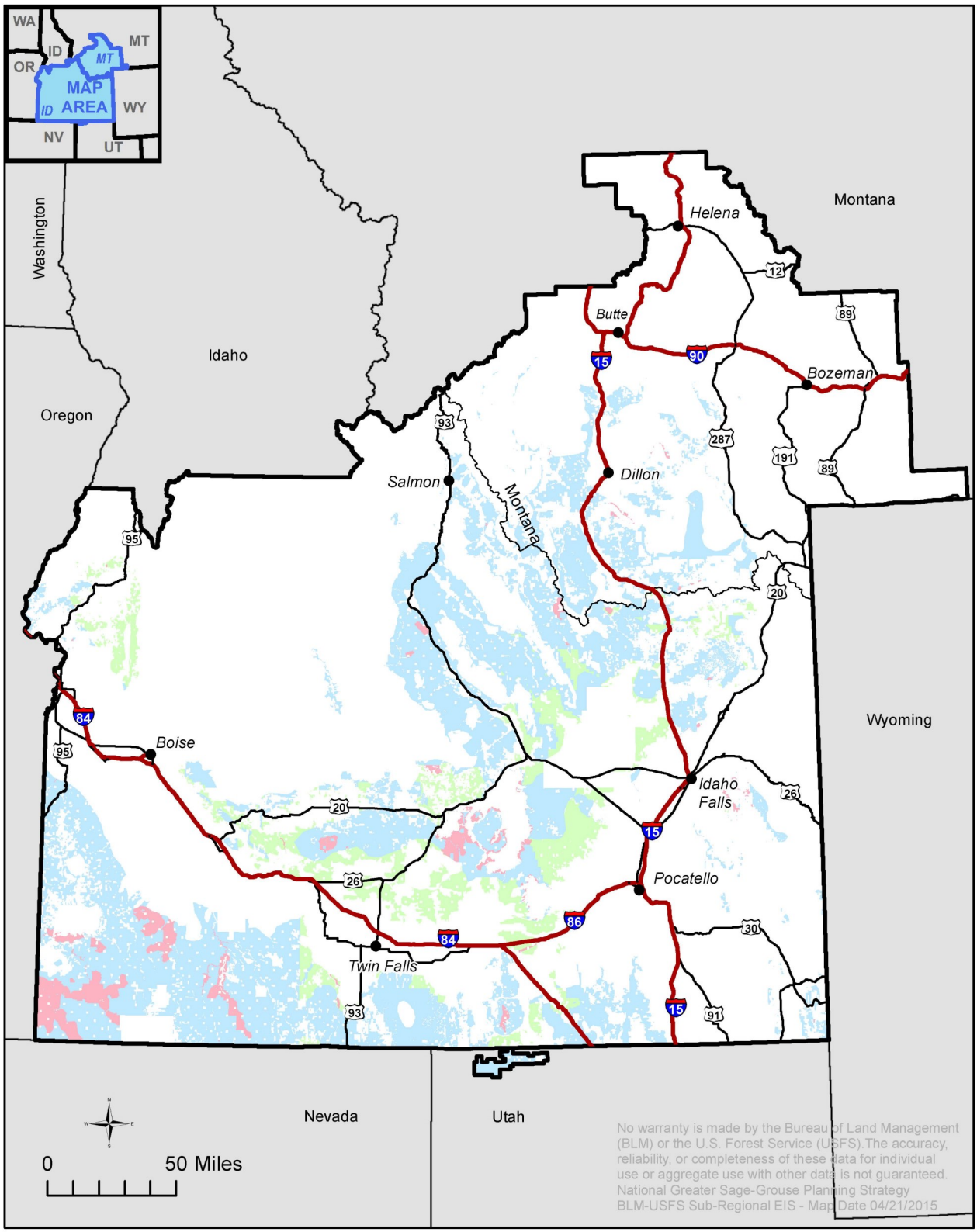

Travel Management Designation

- CLOSED
- LIMITED
- OPEN

Idaho and SW Montana Sub-regional boundary

Figure 2-34
Alternative F: Travel Management Allocations

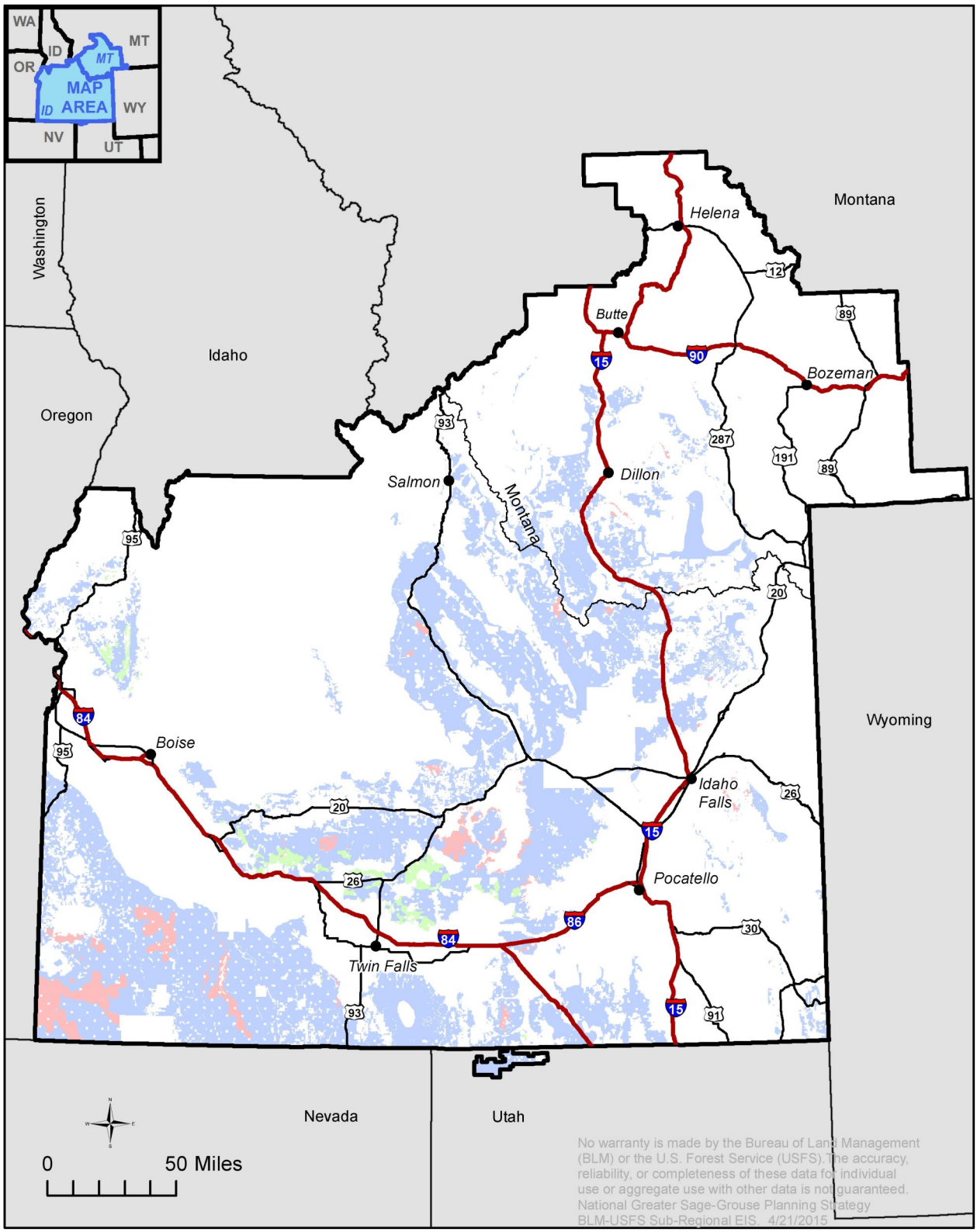

Travel Management Designation

- CLOSED
- LIMITED
- OPEN

Idaho and SW Montana Sub-regional boundary

Figure 2-35
Alternative A: Right-of-Way Development Allocations

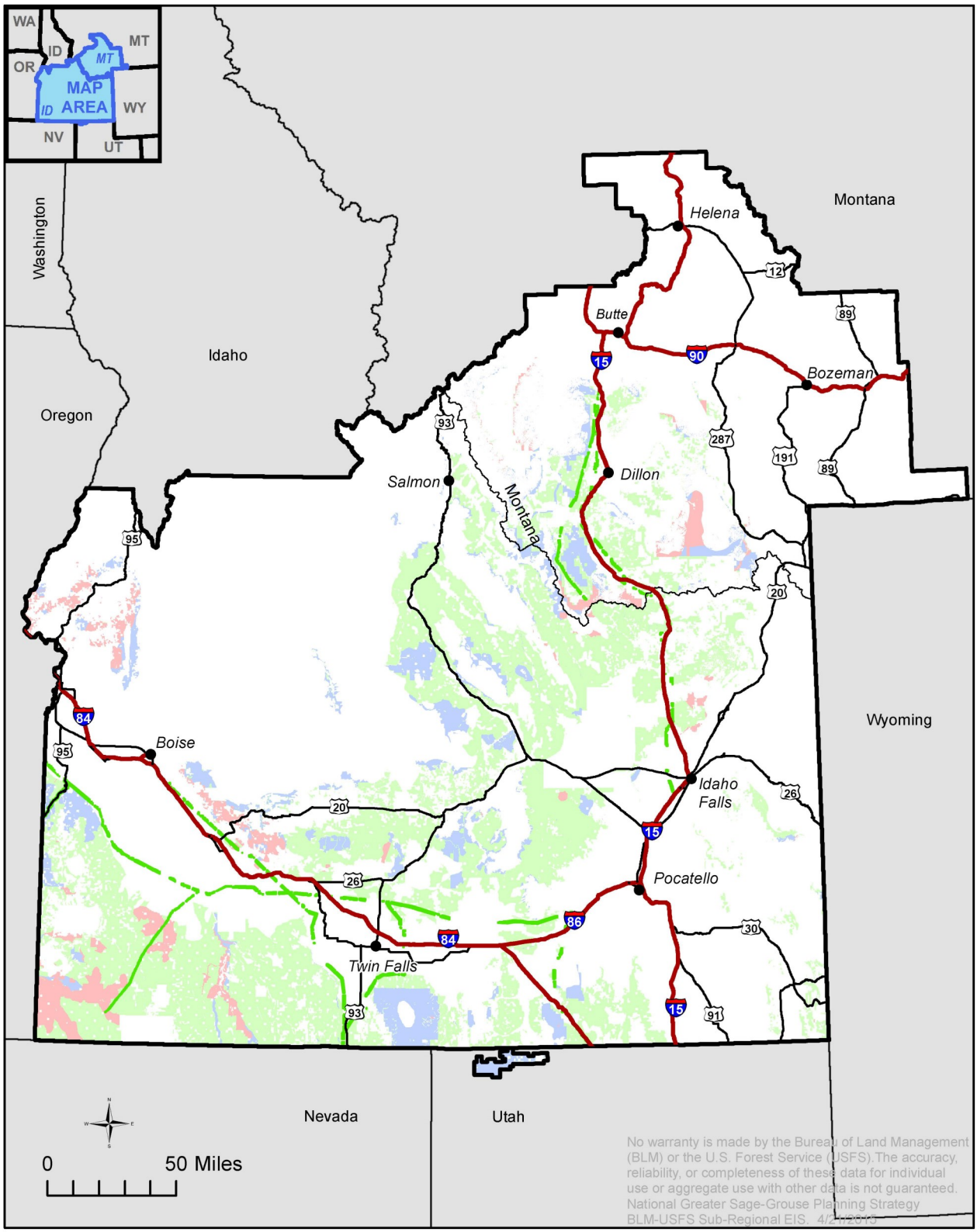

Constraint

- Exclusion
- Avoidance
- Open

- Existing Utility Corridor
- *Idaho and SW Montana Sub-regional boundary*

Figure 2-36
Alternative B: Right-of-Way Development Allocations

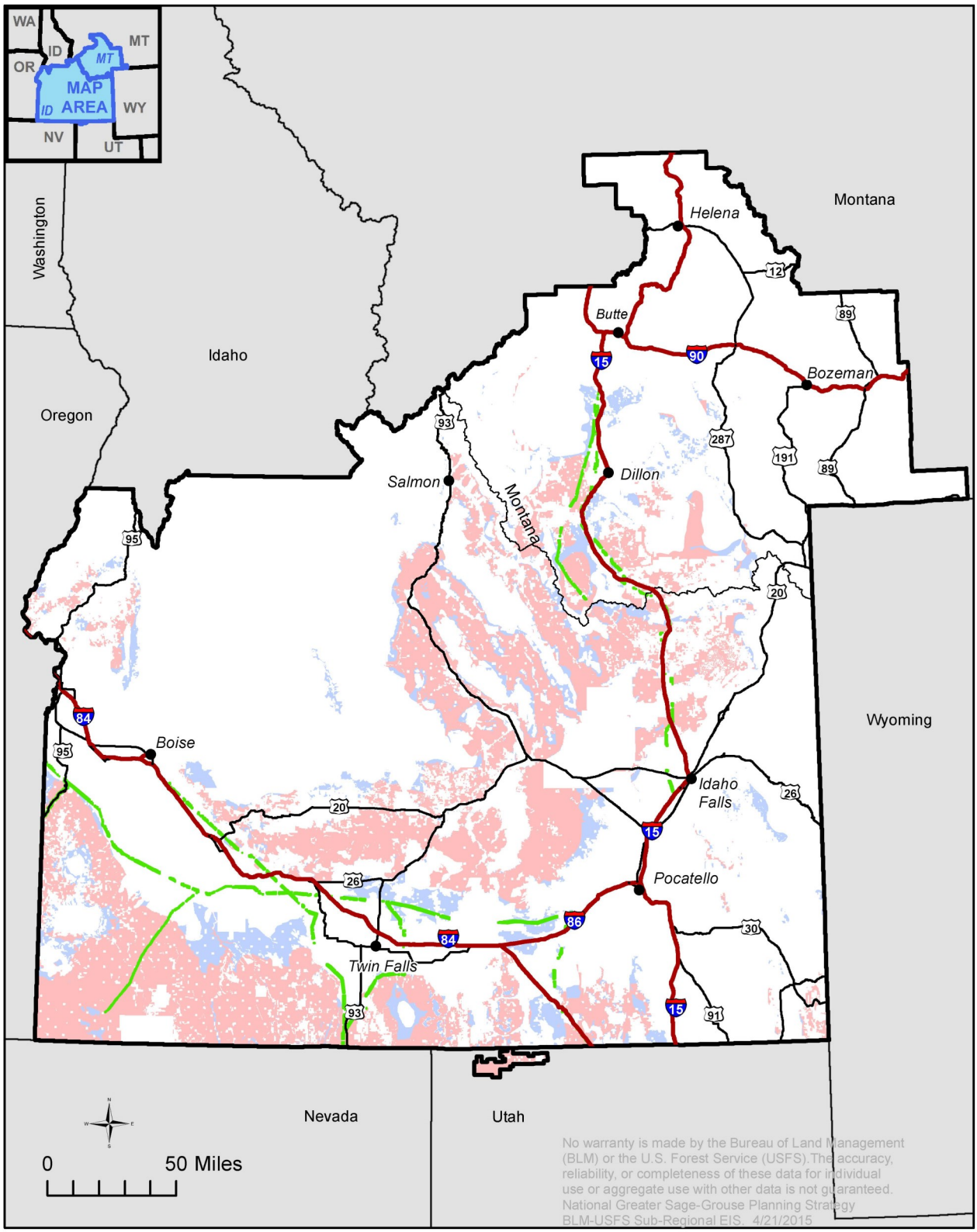

Constraint

- Exclusion
- Avoidance
- Open

- Existing Utility Corridor
- *Idaho and SW Montana Sub-regional boundary*

Figure 2-37
Alternative C: Right-of-Way Development Allocations

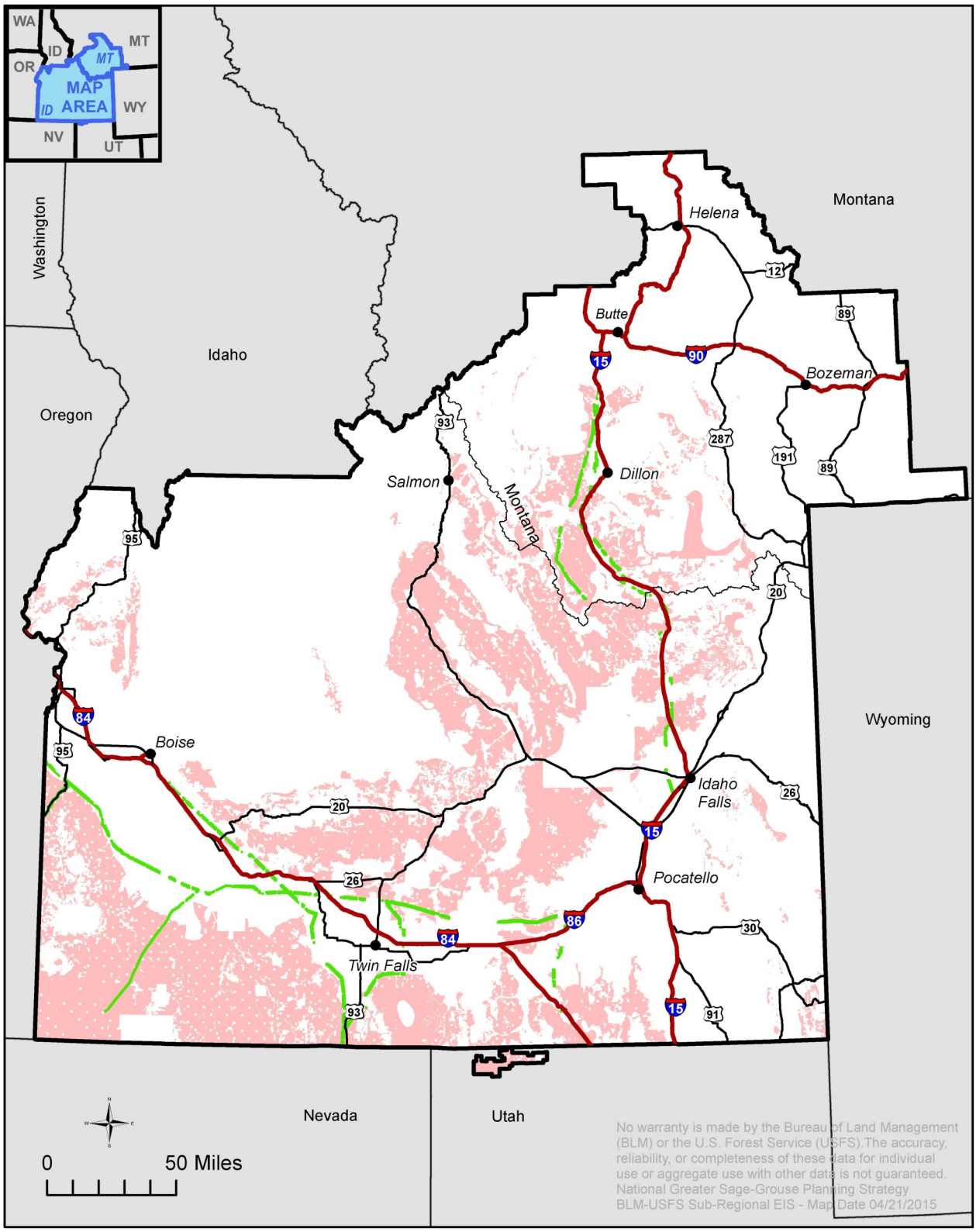

Constraint

- Exclusion
- Existing Utility Corridor
- *Idaho and SW Montana Sub-regional boundary*

Figure 2-38
Alternative D: Right-of-Way Development Allocations

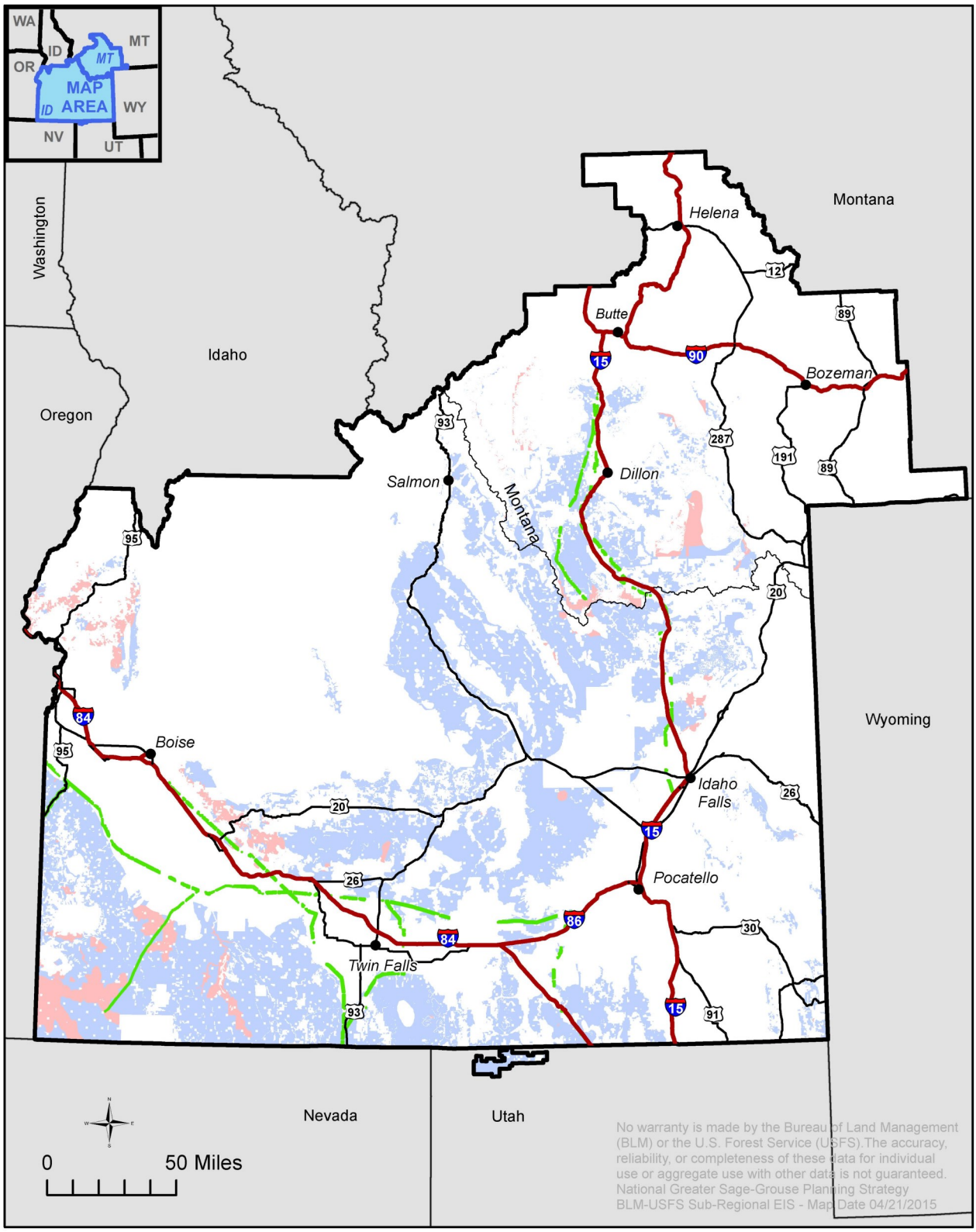

Constraint

- Exclusion
- Avoidance
- Open

- Existing Utility Corridor
- *Idaho and SW Montana Sub-regional boundary*

Figure 2-39
Alternative E: Right-of-Way Development Allocations

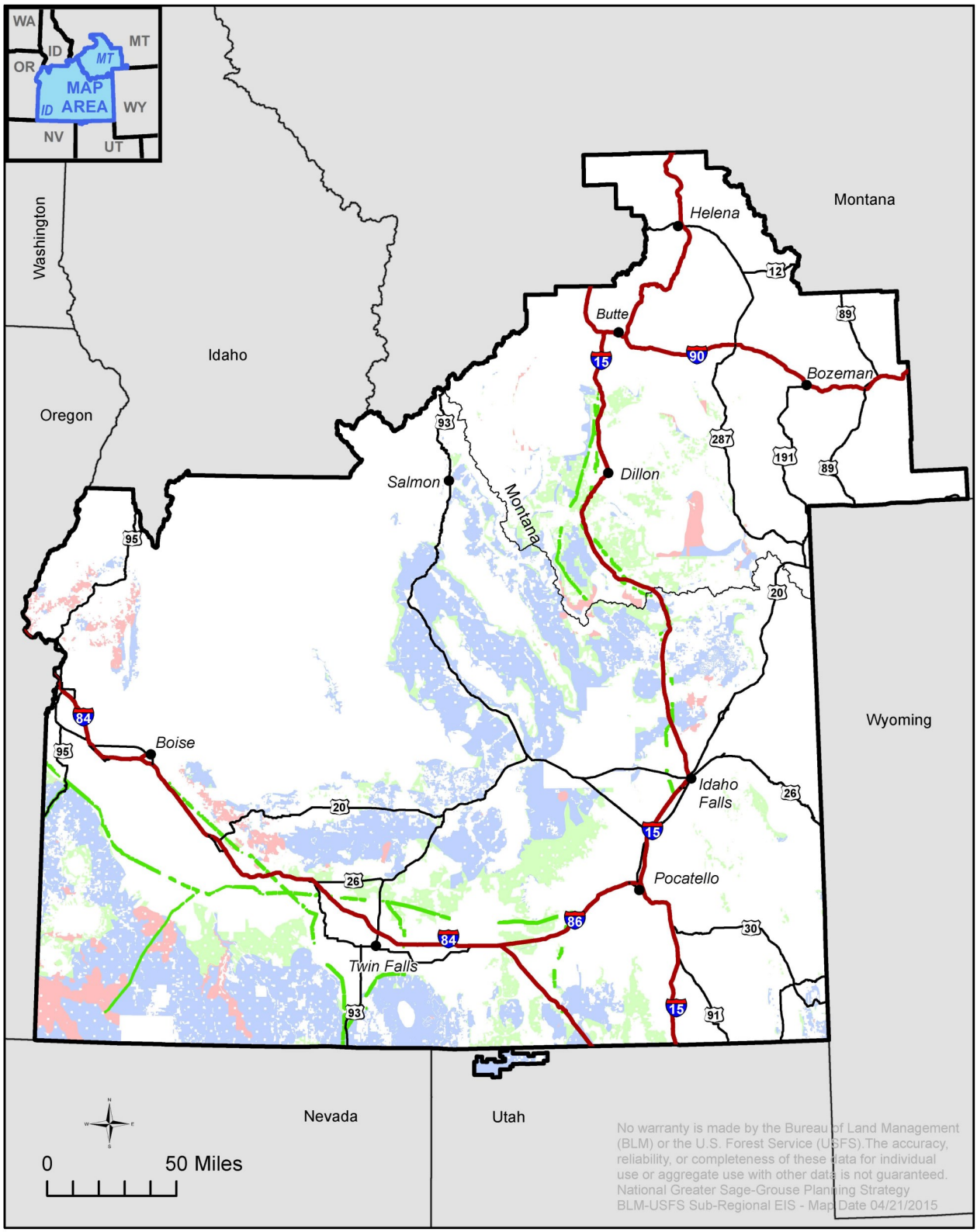

Constraint

- Exclusion
- Avoidance
- Open

- Existing Utility Corridor
- *Idaho and SW Montana Sub-regional boundary*

Figure 2-40
Alternative F: Right-of-Way Development Allocations

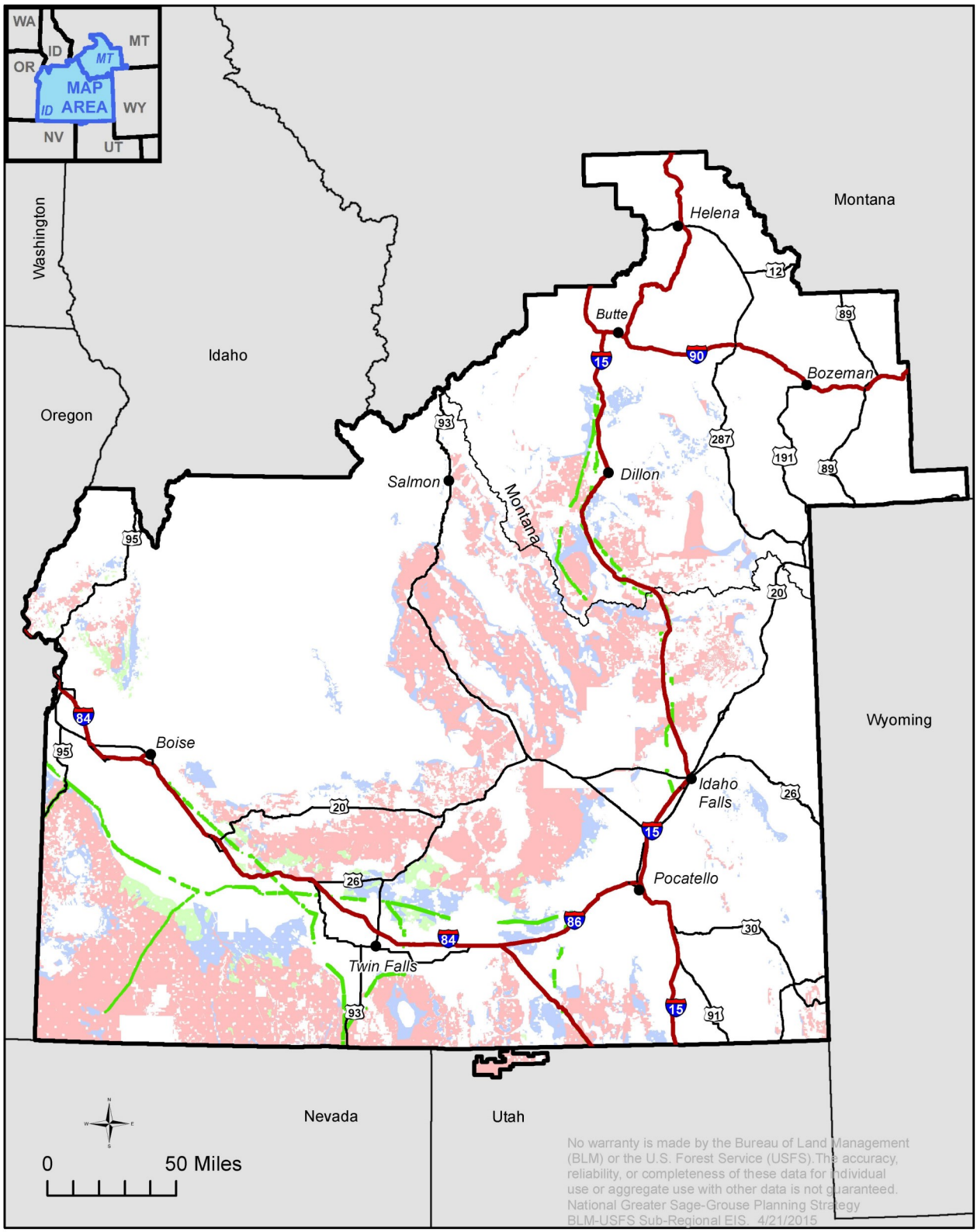

Constraint

- Exclusion
- Avoidance
- Open

- Existing Utility Corridor
- *Idaho and SW Montana Sub-regional boundary*

Figure 2-41
Alternative A: Wind and Solar Development Allocations

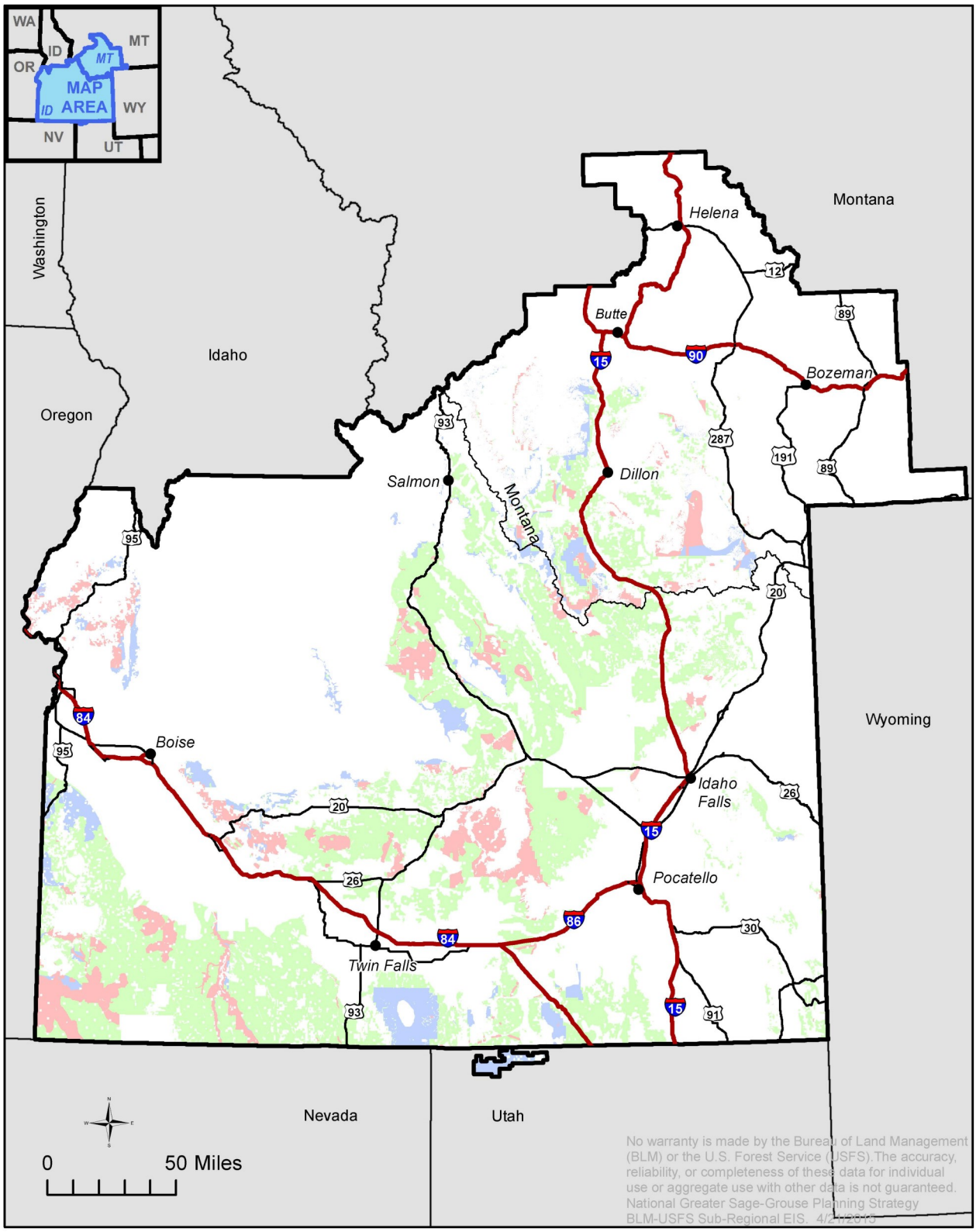

Constraint

- Exclusion
- Avoidance
- Open

Idaho and SW Montana Sub-regional boundary

Figure 2-42
Alternative B: Wind and Solar Development Allocations

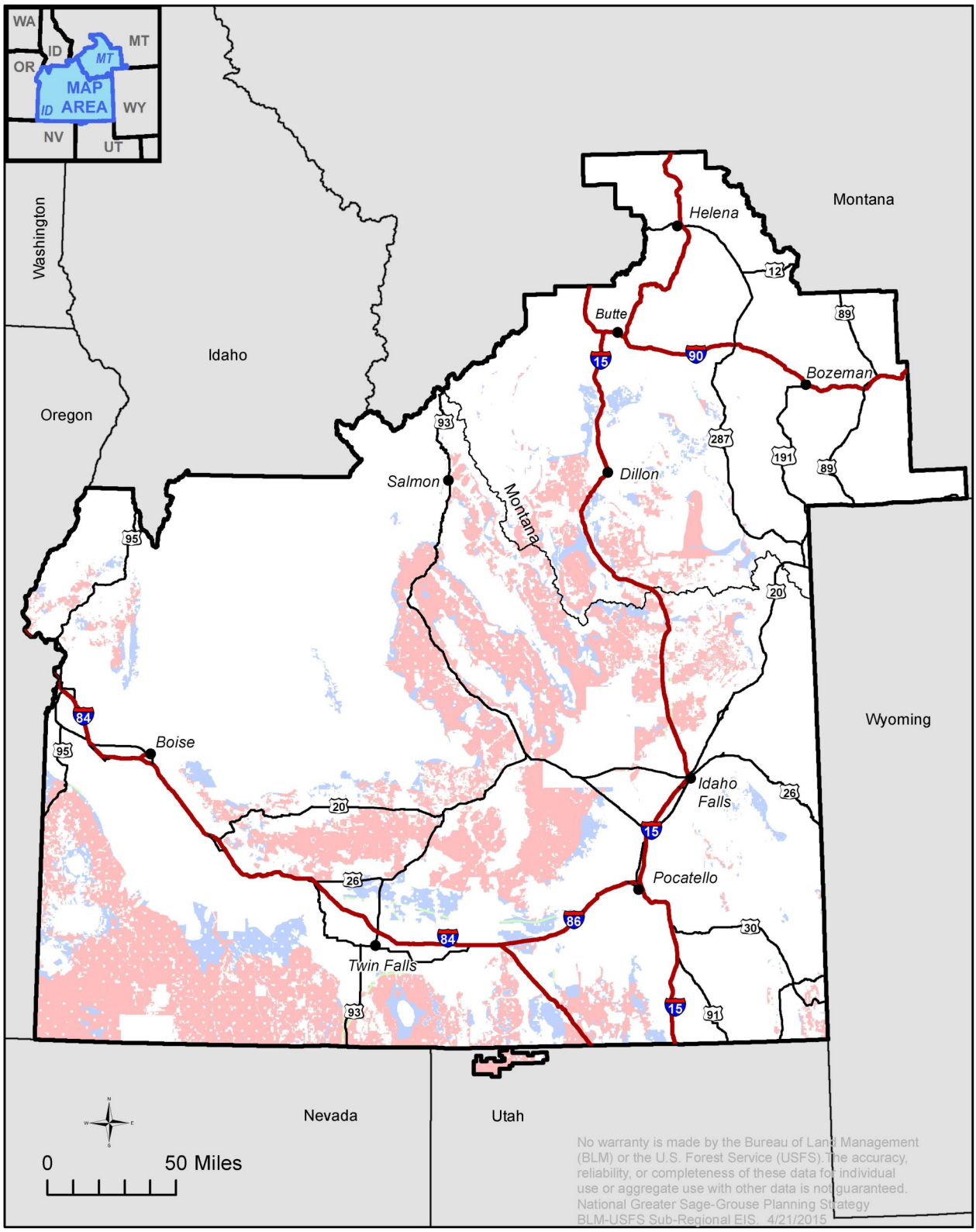

Constraint

- Exclusion
- Avoidance
- Open

Idaho and SW Montana Sub-regional boundary

Figure 2-43
Alternative C: Wind and Solar Development Allocations

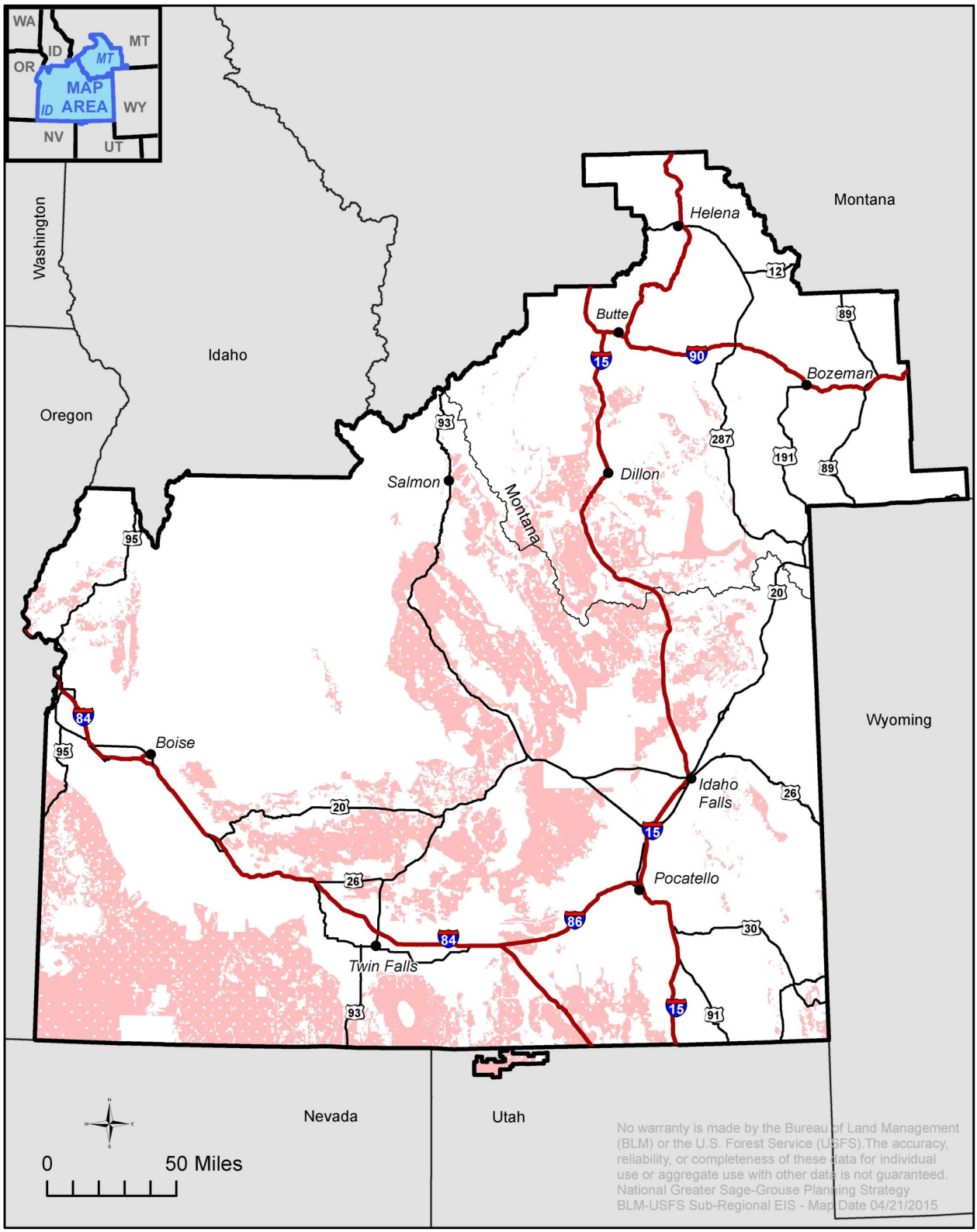

Constraint

Exclusion

Idaho and SW Montana Sub-regional boundary

Figure 2-44
Alternative D: Wind and Solar Development Allocations

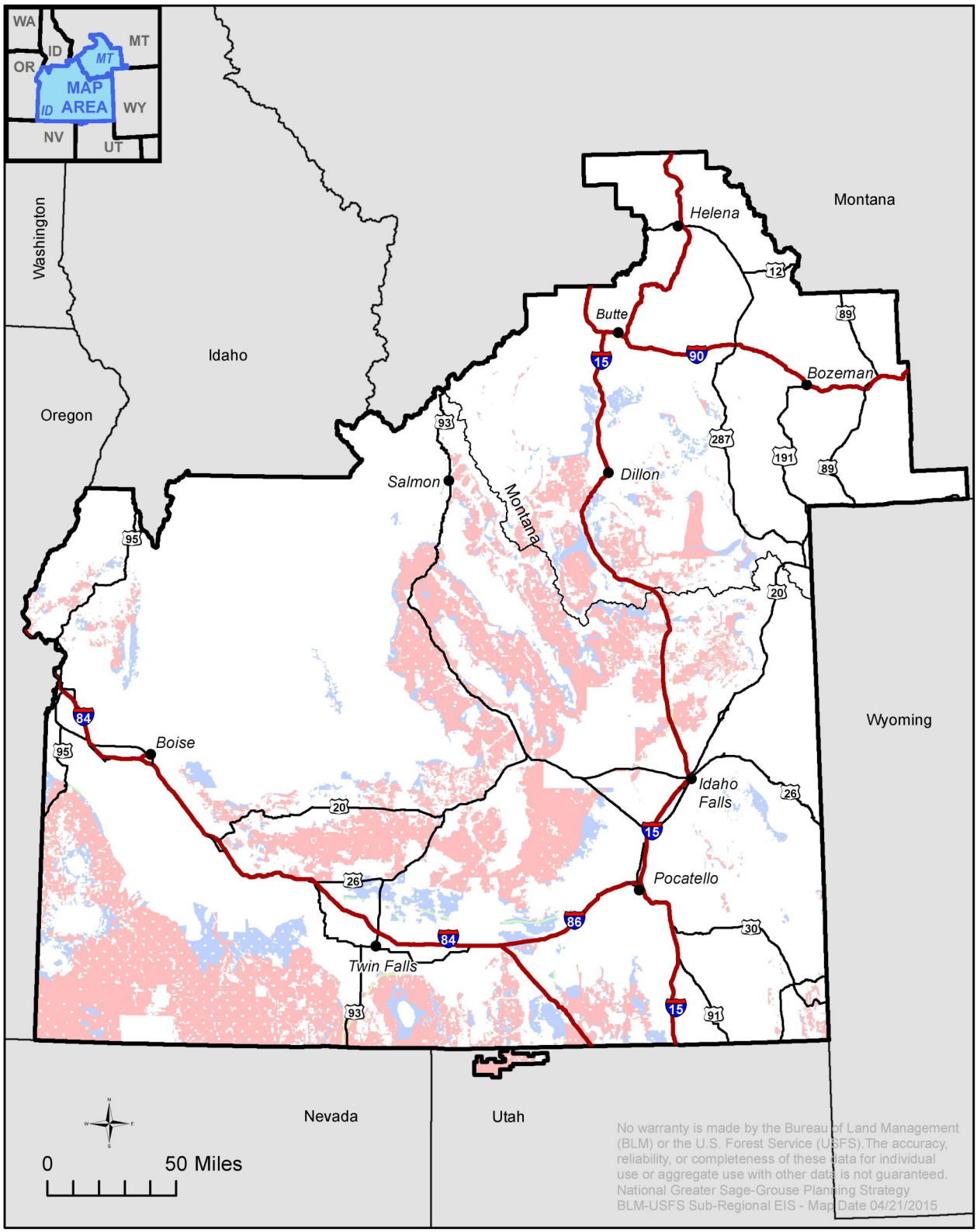

Constraint

- Exclusion
- Avoidance
- Open

Idaho and SW Montana Sub-regional boundary

Figure 2-45
Alternative E: Wind and Solar Development Allocations

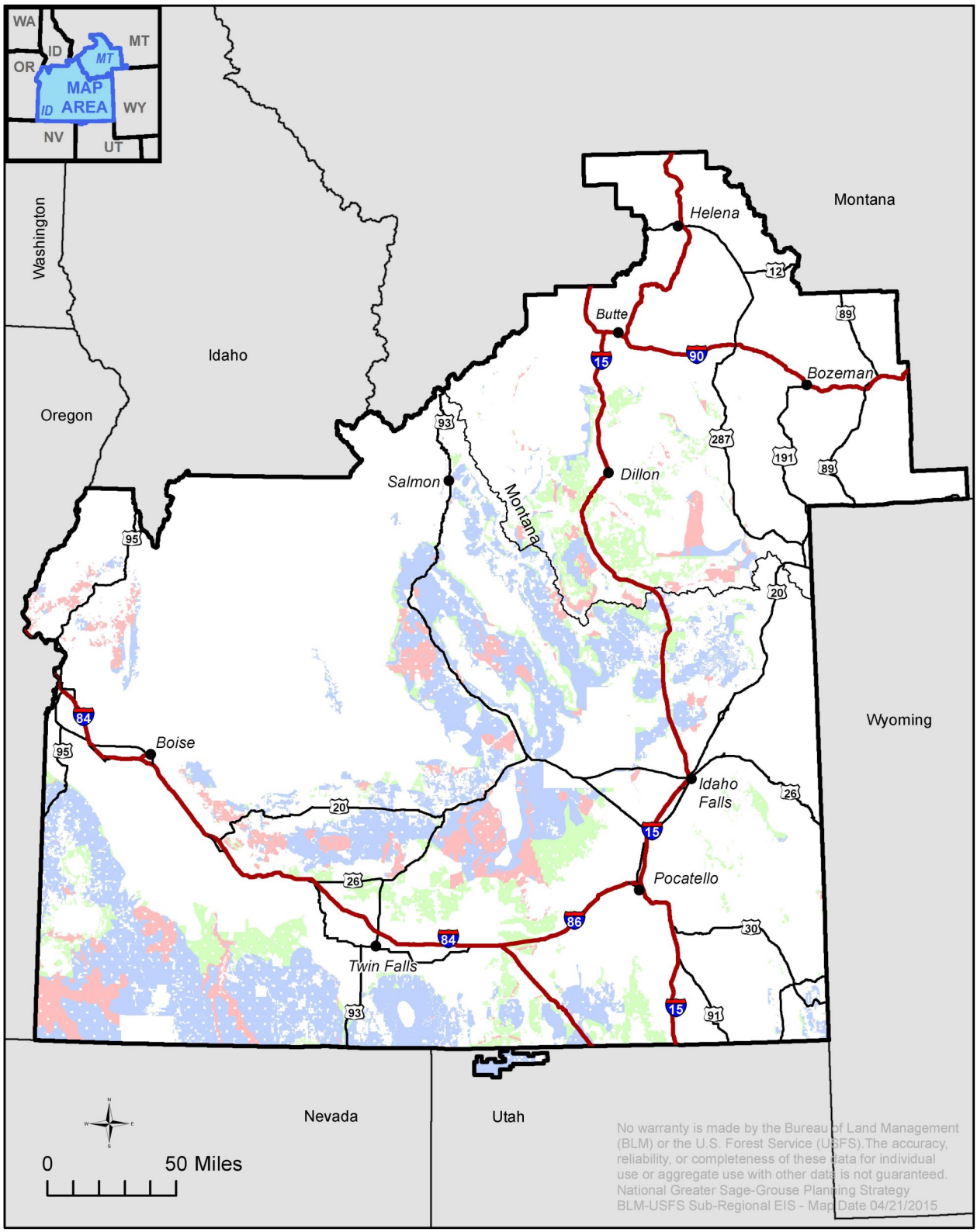

Constraint

- Exclusion
- Avoidance
- Open

Idaho and SW Montana Sub-regional boundary

Figure 2-46
Alternative F: Wind and Solar Development Allocations

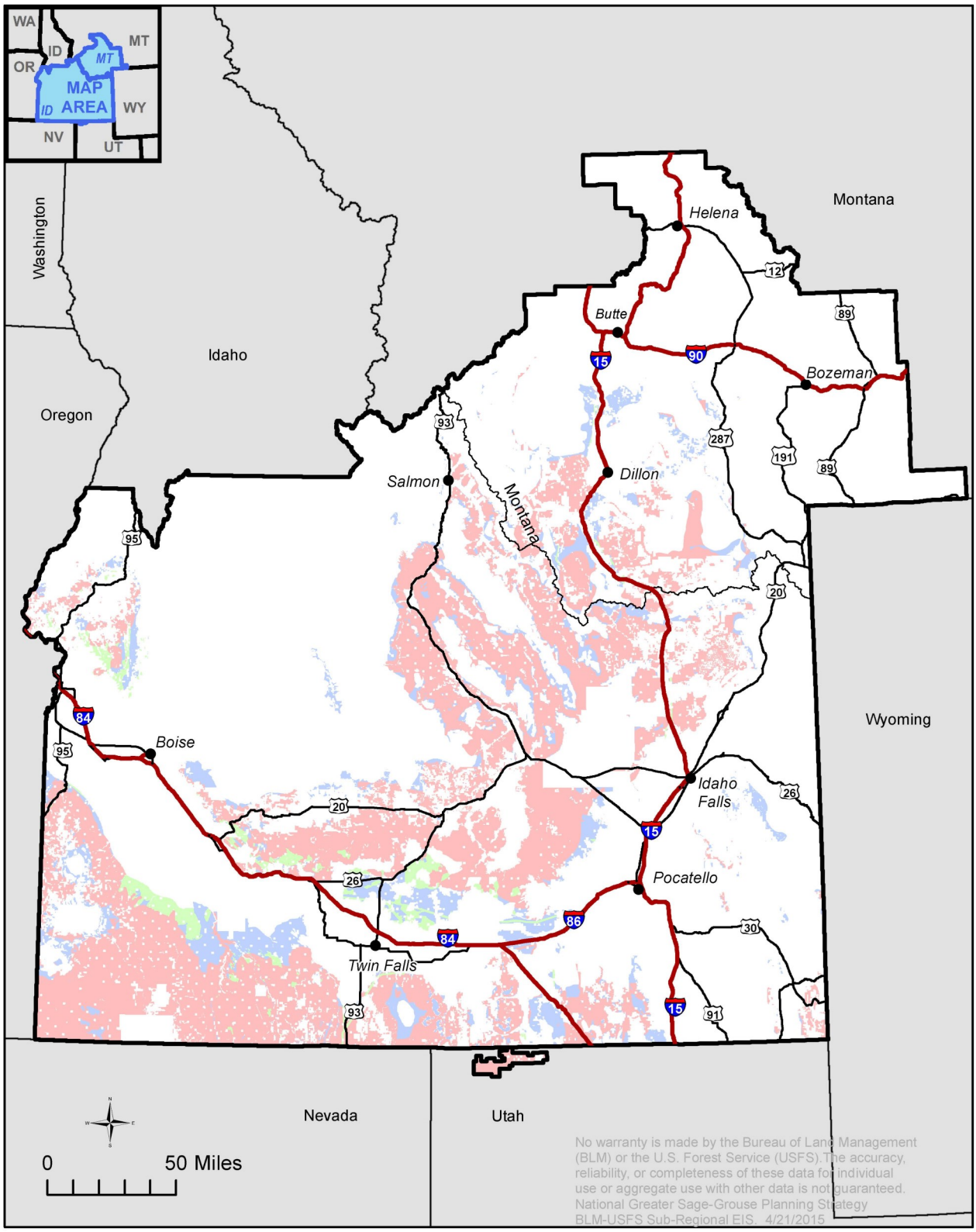

Constraint

- Exclusion
- Avoidance
- Open

Idaho and SW Montana Sub-regional boundary

Figure 2-47
Alternative A: Existing Designated Utility Corridors

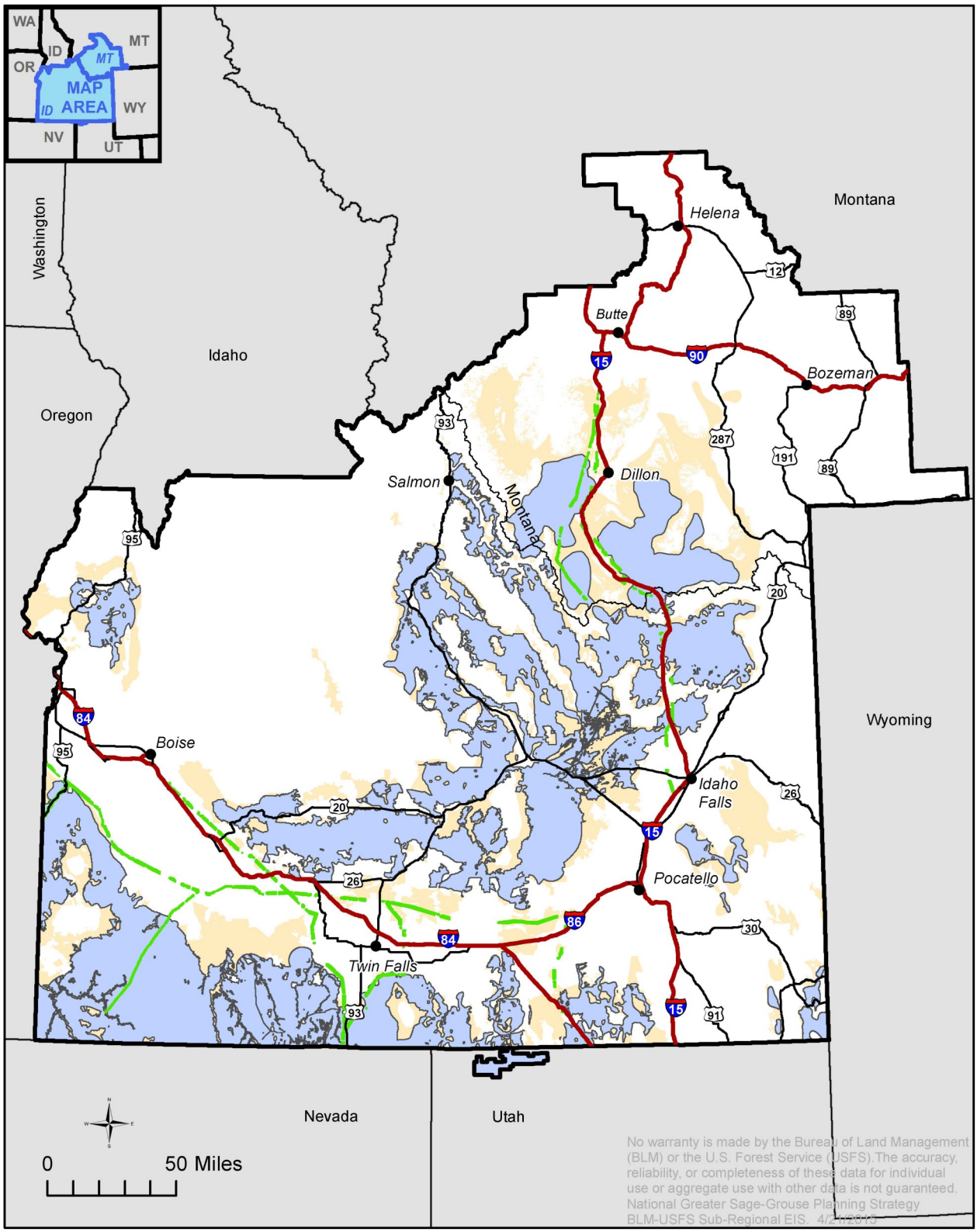

Preliminary Habitat Management Area

- Priority
- General

- Existing Utility Corridor
- *Idaho and SW Montana Sub-regional boundary*

Figure 2-48
Alternative B: Existing Designated Utility Corridors

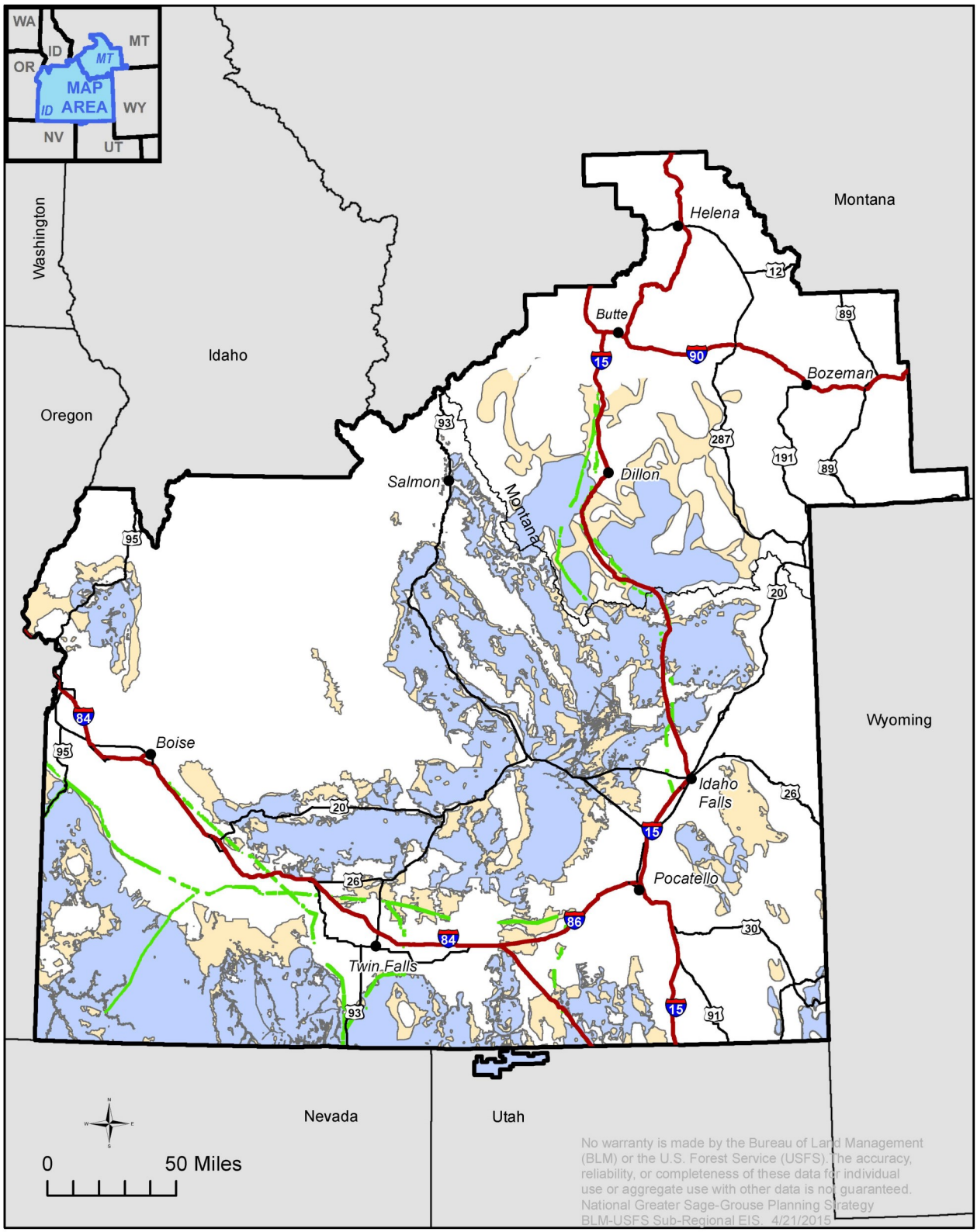

Habitat Management Area

PHMA

GHMA

Existing Utility Corridor

Idaho and SW Montana Sub-regional boundary

Figure 2-49
Alternative C: Existing Designated Utility Corridors

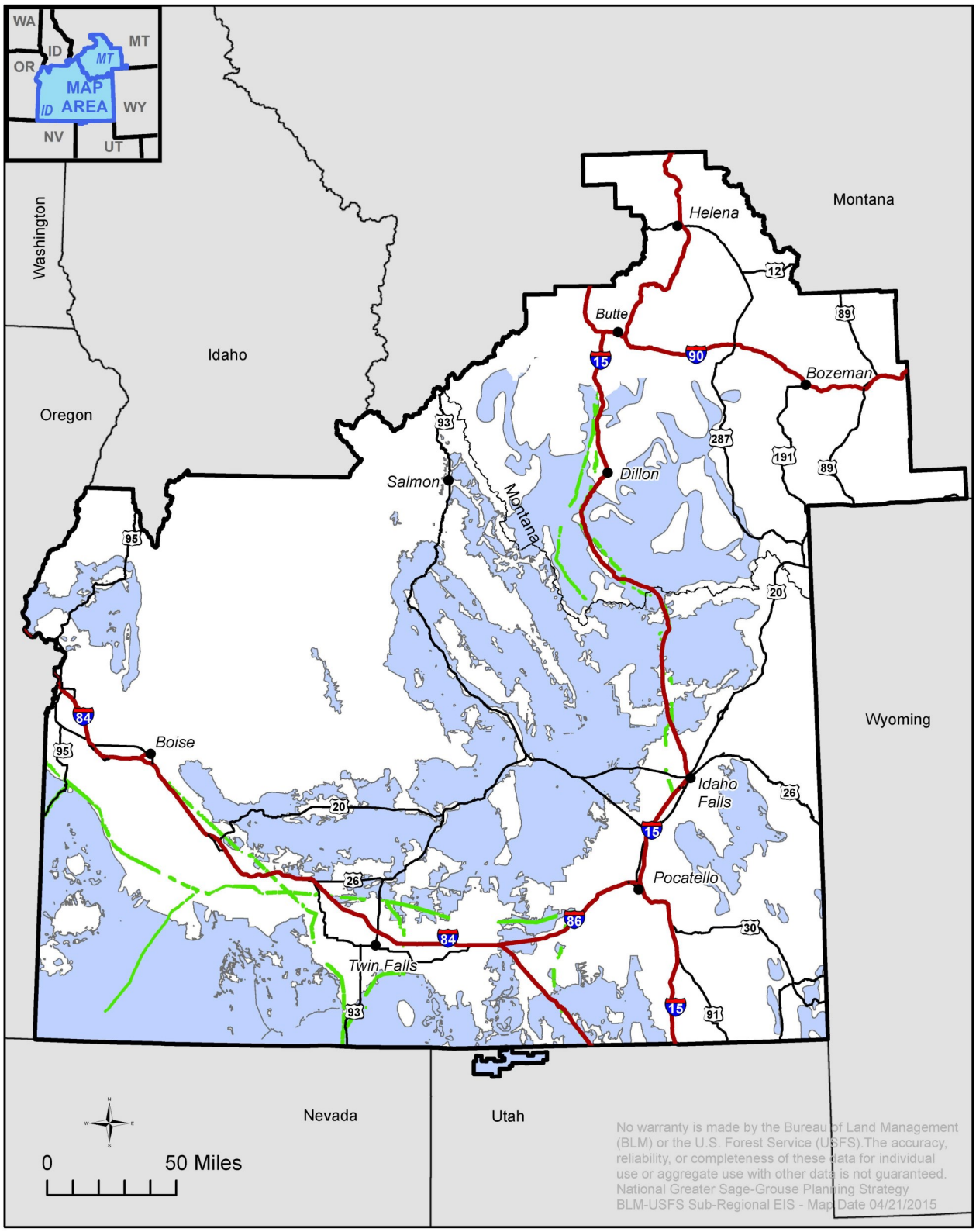

Habitat Management Area

Priority

Existing Utility Corridor

Idaho and SW Montana Sub-regional boundary

Figure 2-50
Alternative D: Existing Designated Utility Corridors

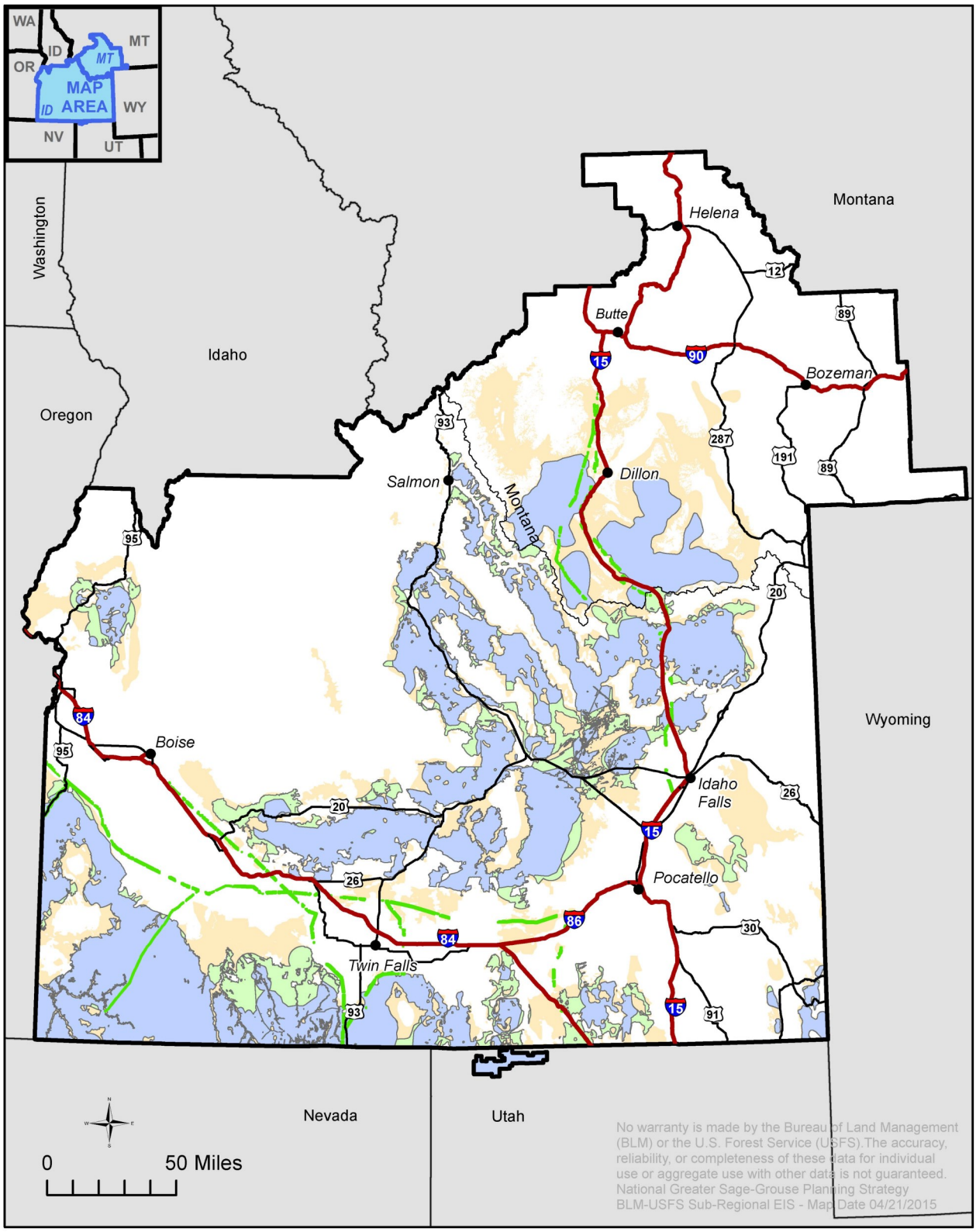

Habitat Management Area

- PHMA
- IHMA
- GHMA

- Existing Utility Corridor
- *Idaho and SW Montana Sub-regional boundary*

Figure 2-51
Alternative E: Existing Designated Utility Corridors

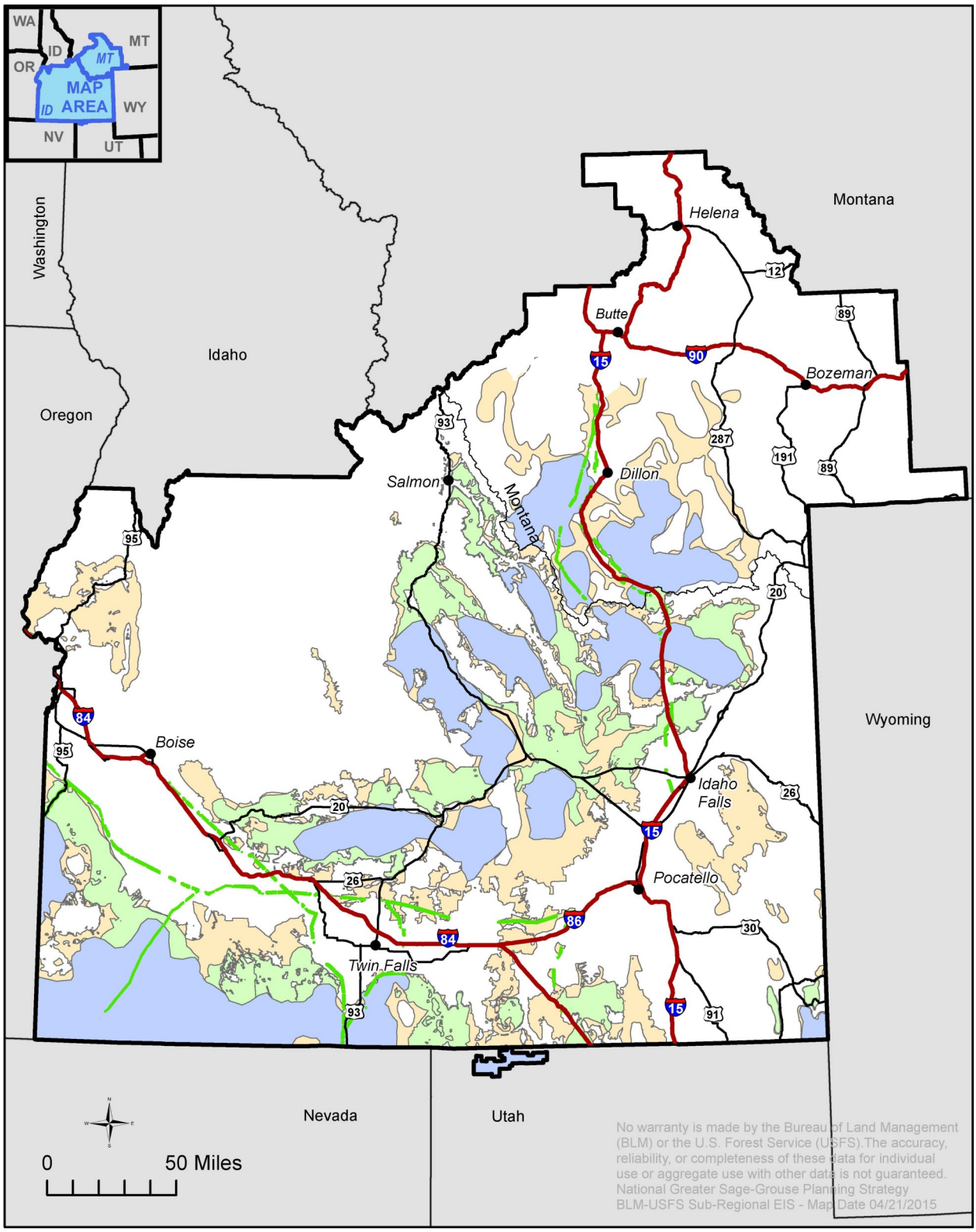

Habitat Management Area

- PHMA
- IHMA
- GHMA

- Existing Utility Corridor
- *Idaho and SW Montana Sub-regional boundary*

Figure 2-52
Alternative F: Existing Designated Utility Corridors

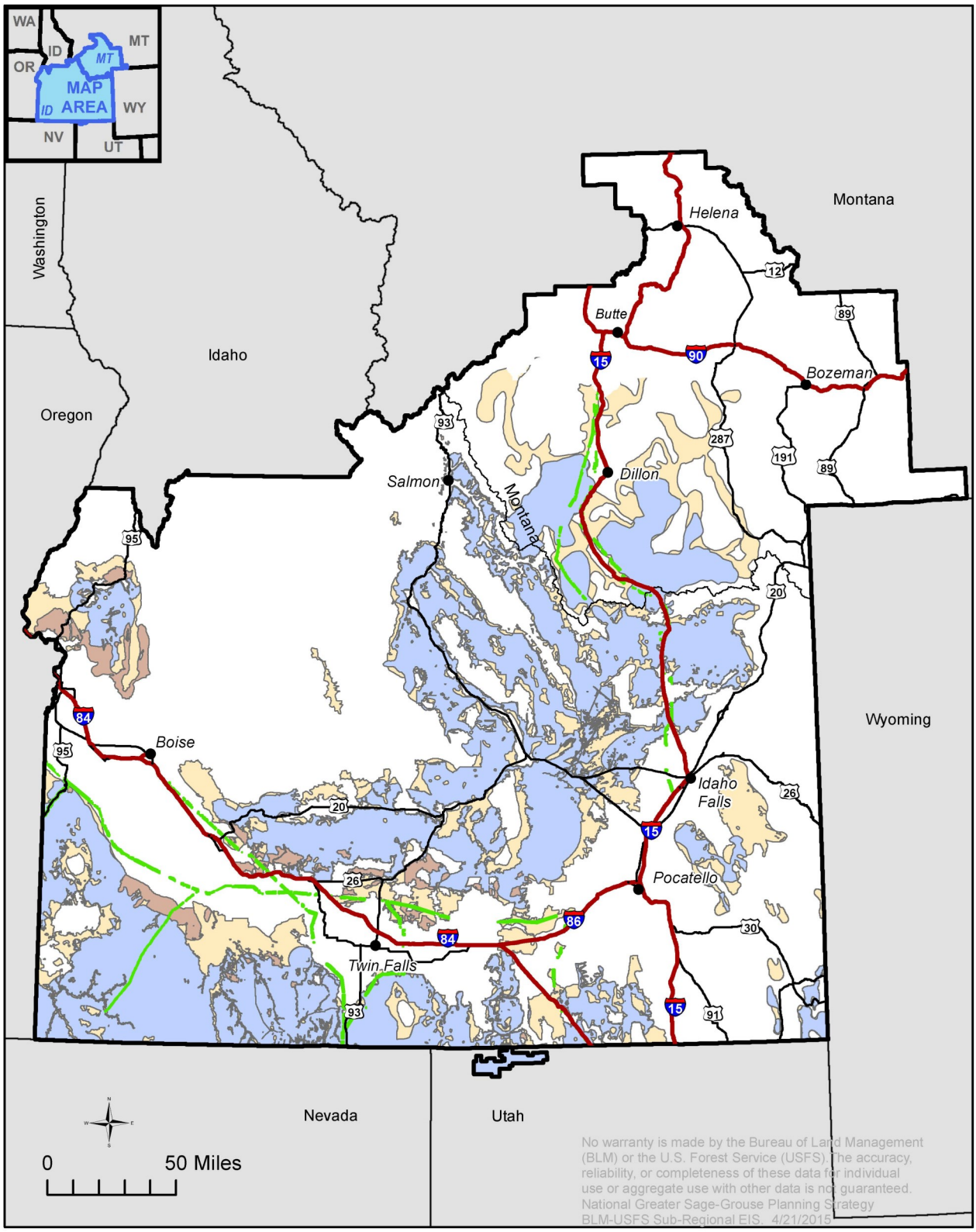

Habitat Management Area

- PHMA
- GHMA
- RHMA

- Existing Utility Corridor
- *Idaho and SW Montana Sub-regional boundary*

Figure 2-53
Alternative A: Fluid Mineral Resource Allocations
Oil and Gas

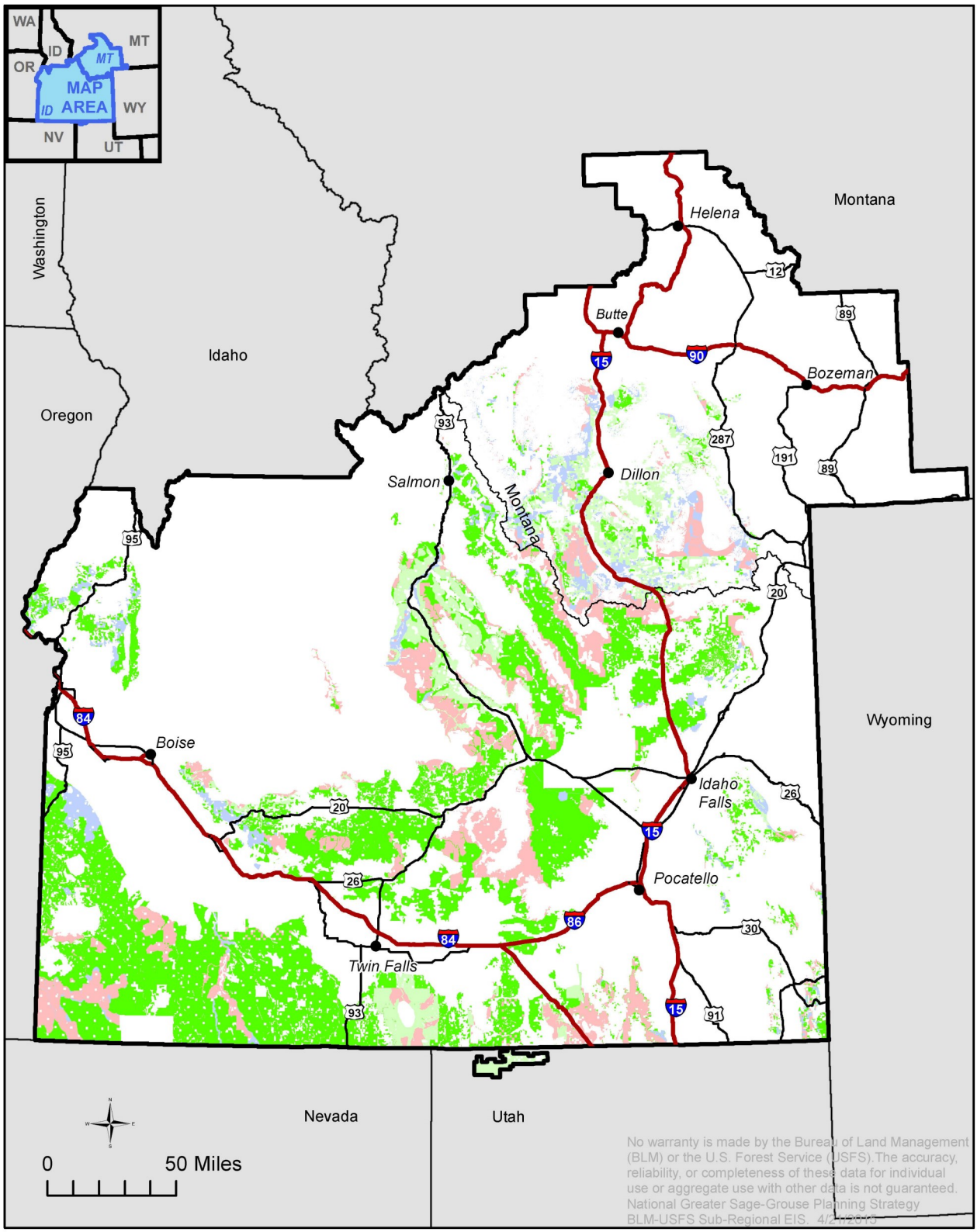

Constraint

- Closed to leasing
- Open to leasing, NSO
- Open to leasing, moderate constraints
- Open to leasing, standard lease stips
- *Idaho and SW Montana Sub-regional boundary*

Figure 2-54
Alternative B: Fluid Mineral Resource Allocations
Oil and Gas

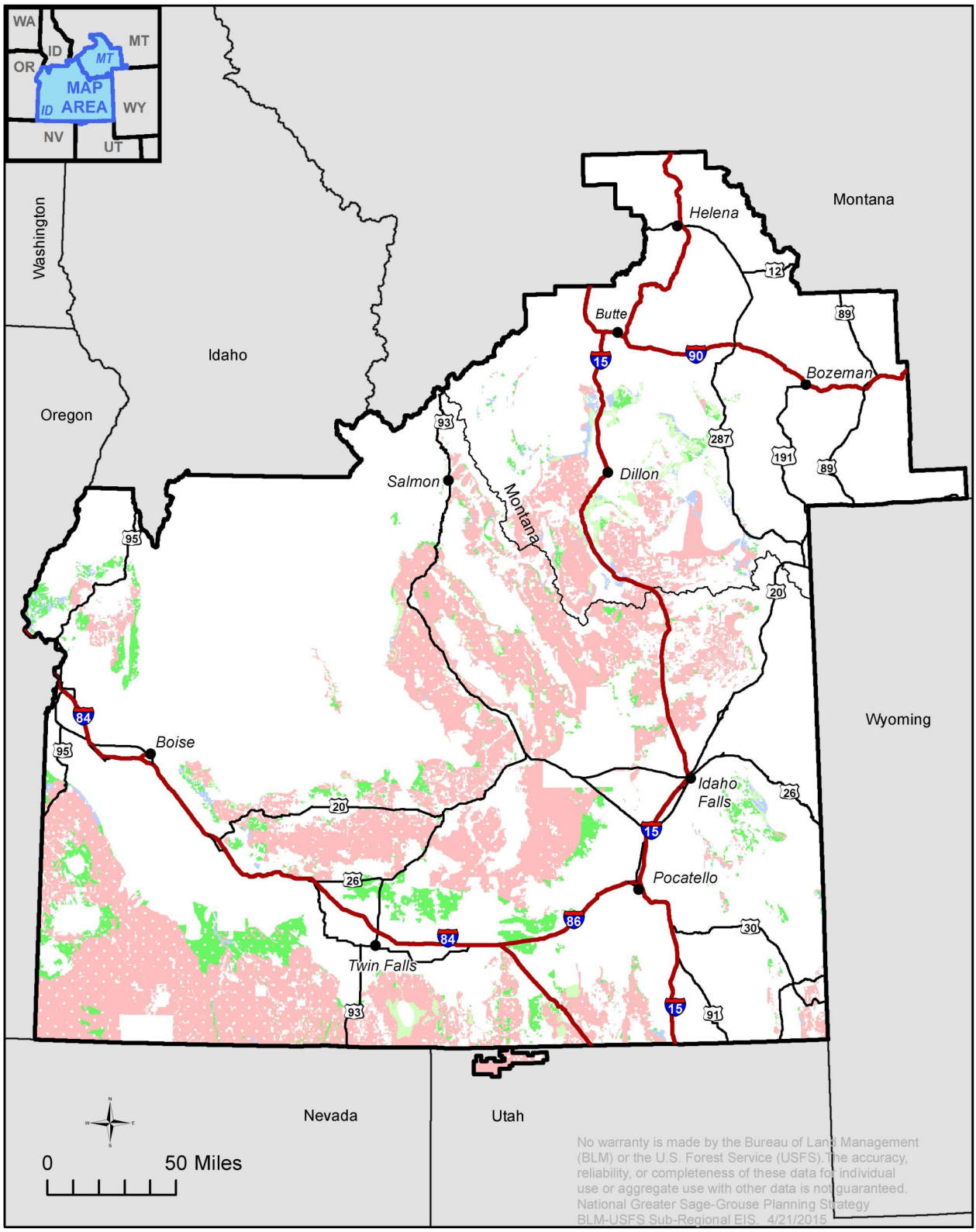

Constraint

- Closed to leasing
- Open to leasing, NSO
- Open to leasing, moderate constraints
- Open to leasing, standard lease stips
- *Idaho and SW Montana Sub-regional boundary*

Figure 2-55
Alternative C: Fluid Mineral Resource Allocations
Oil and Gas

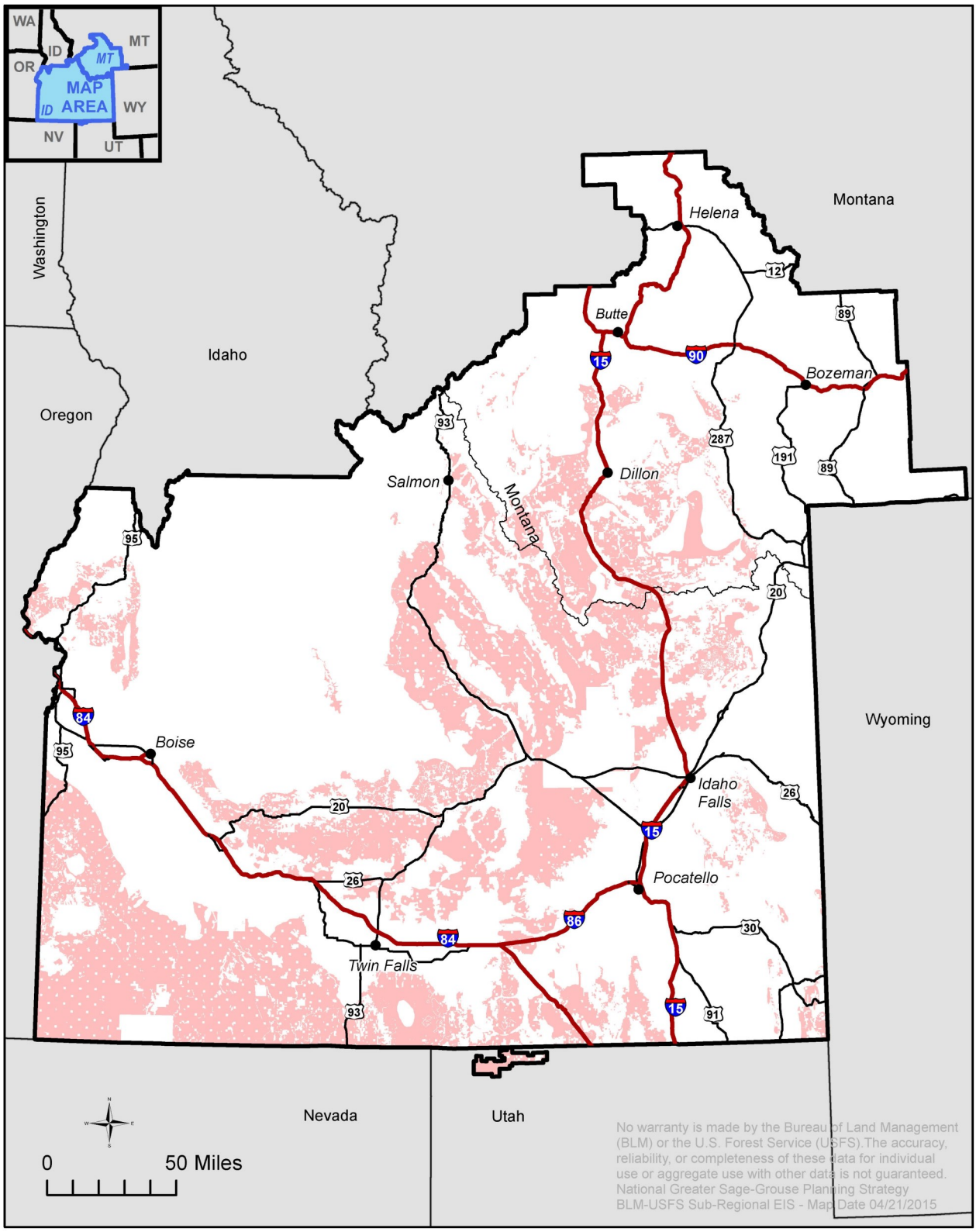

Constraint

Closed to leasing

Idaho and SW Montana Sub-regional boundary

Figure 2-56
Alternative D: Fluid Mineral Resource Allocations
Oil and Gas

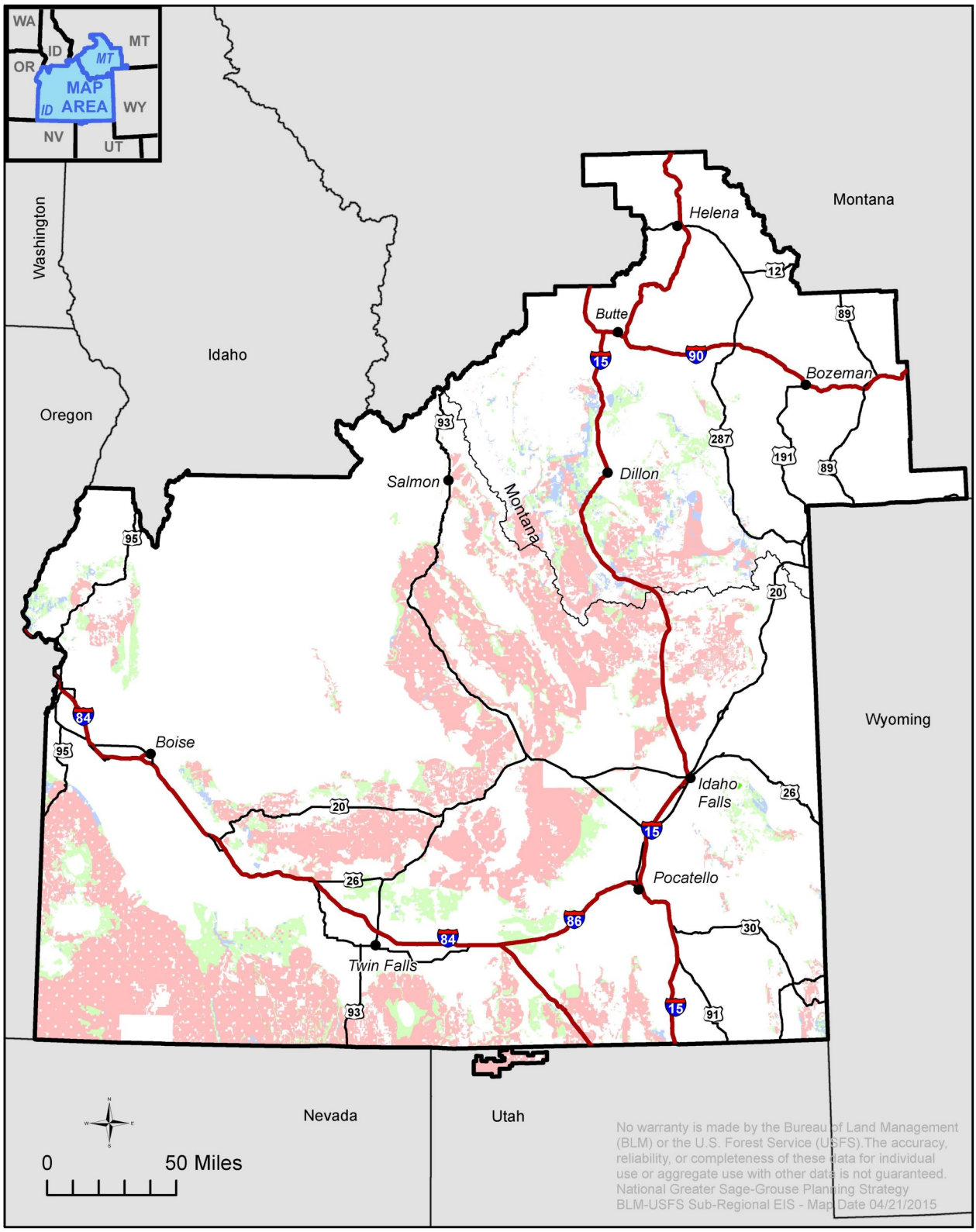

Constraint

- Closed to leasing
- Open to leasing, NSO
- Open to leasing, moderate constraints
- Open to leasing, standard lease stips
- *Idaho and SW Montana Sub-regional boundary*

Figure 2-56
Alternative E: Fluid Mineral Resource Allocations
Oil and Gas

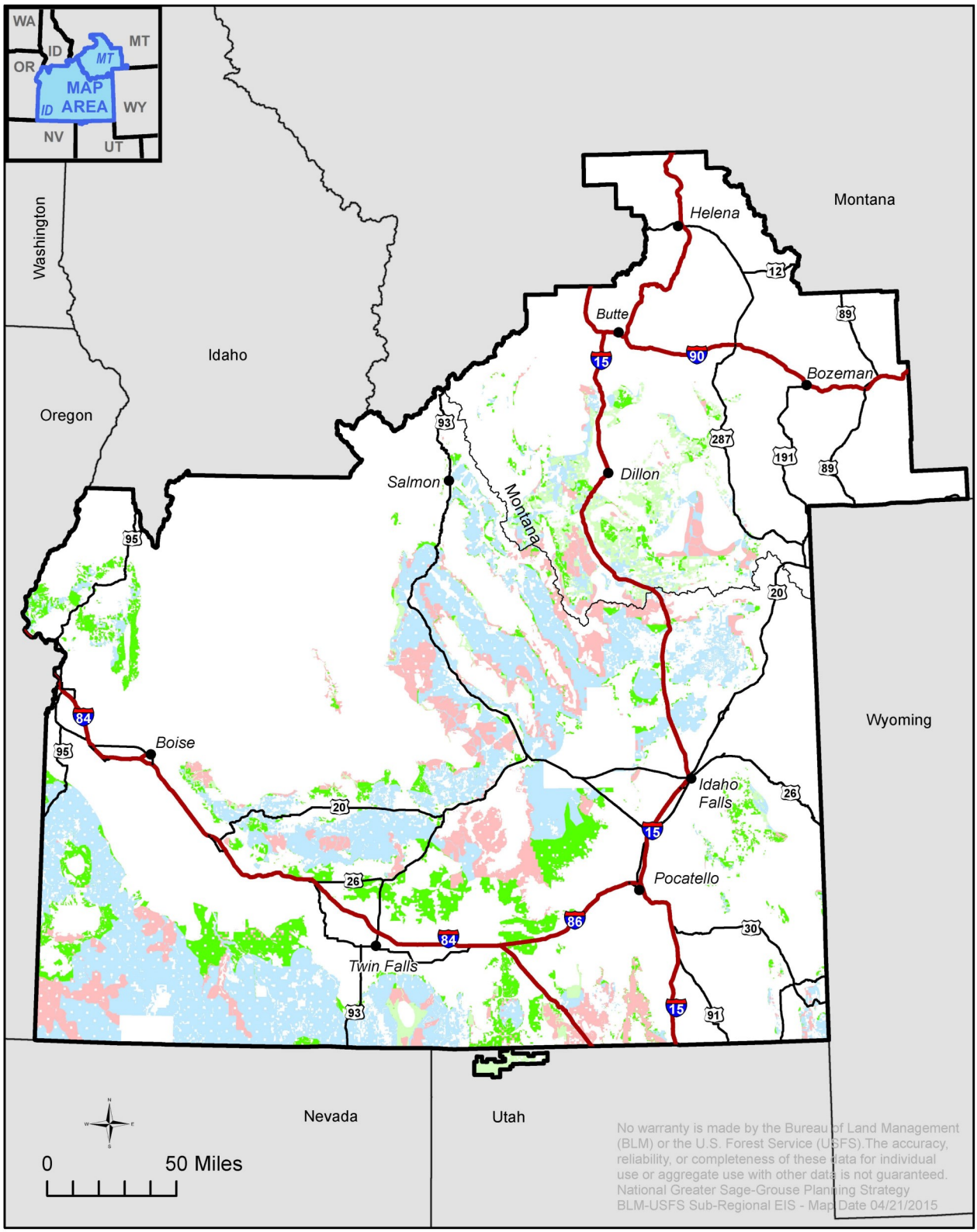

Constraint

- Closed to leasing
- Open to leasing, NSO
- Open to leasing, moderate constraints
- Open to leasing, standard lease stips
- *Idaho and SW Montana Sub-regional boundary*

Figure 2-58
Alternative F: Fluid Mineral Resource Allocations
Oil and Gas

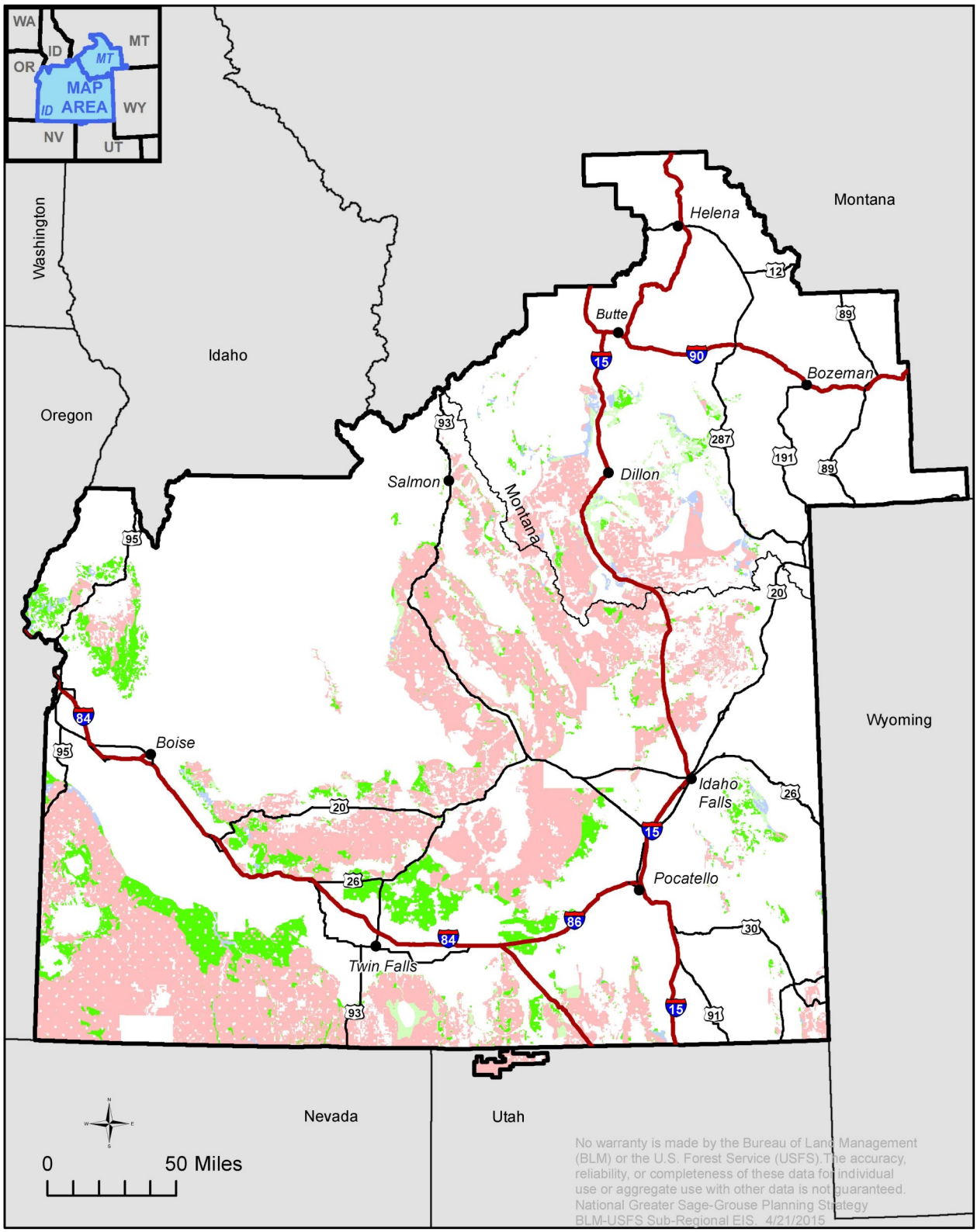

Constraint

- Closed to leasing
- Open to leasing, NSO
- Open to leasing, moderate constraints
- Open to leasing, standard lease stips
- *Idaho and SW Montana Sub-regional boundary*

Figure 2-59
Alternative A: Fluid Mineral Resource Allocations
Geothermal

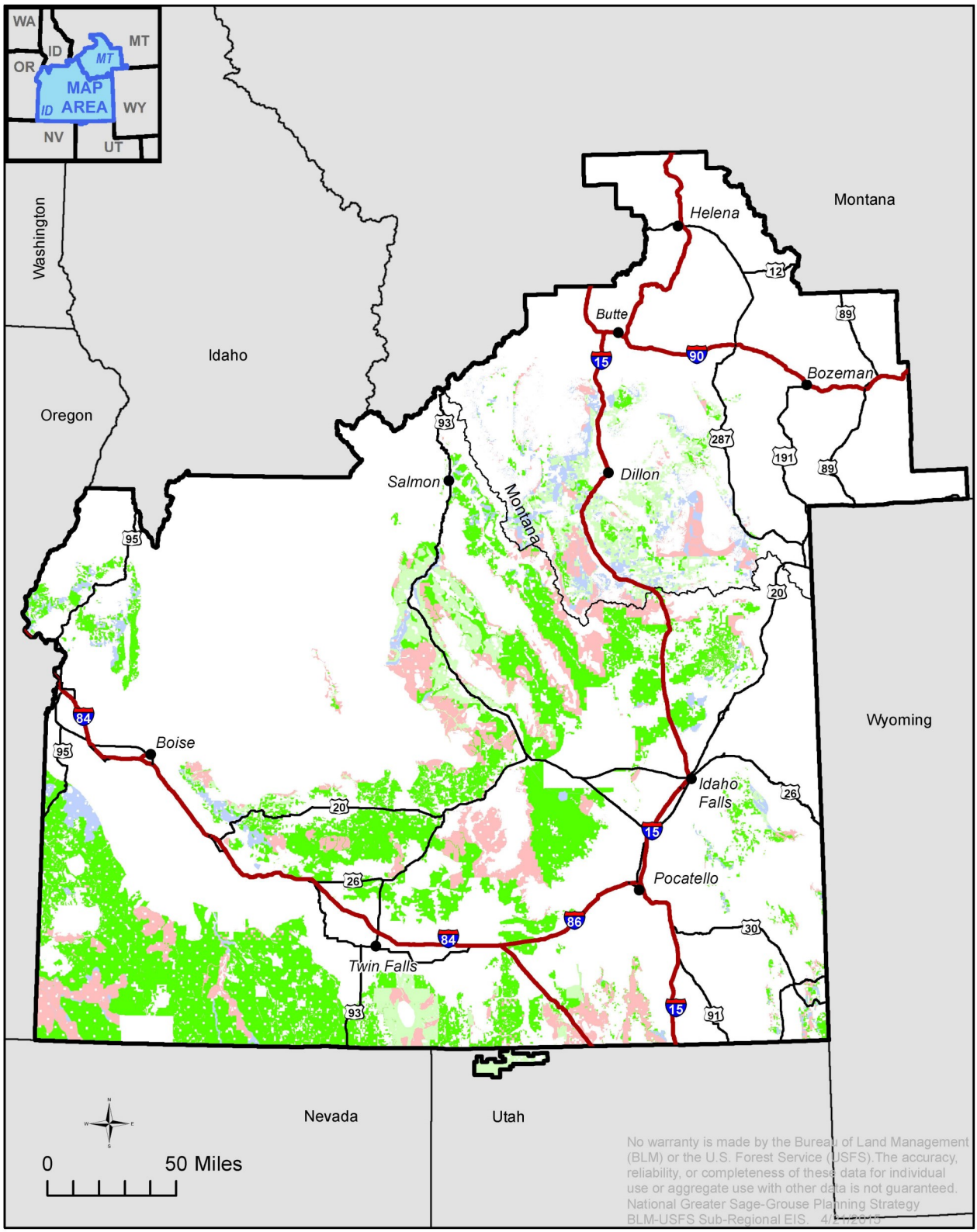

Constraint

- Closed to leasing
- Open to leasing, NSO
- Open to leasing, moderate constraints
- Open to leasing, standard lease stips

Idaho and SW Montana Sub-regional boundary

Figure 2-60
Alternative B: Fluid Mineral Resource Allocations
Geothermal

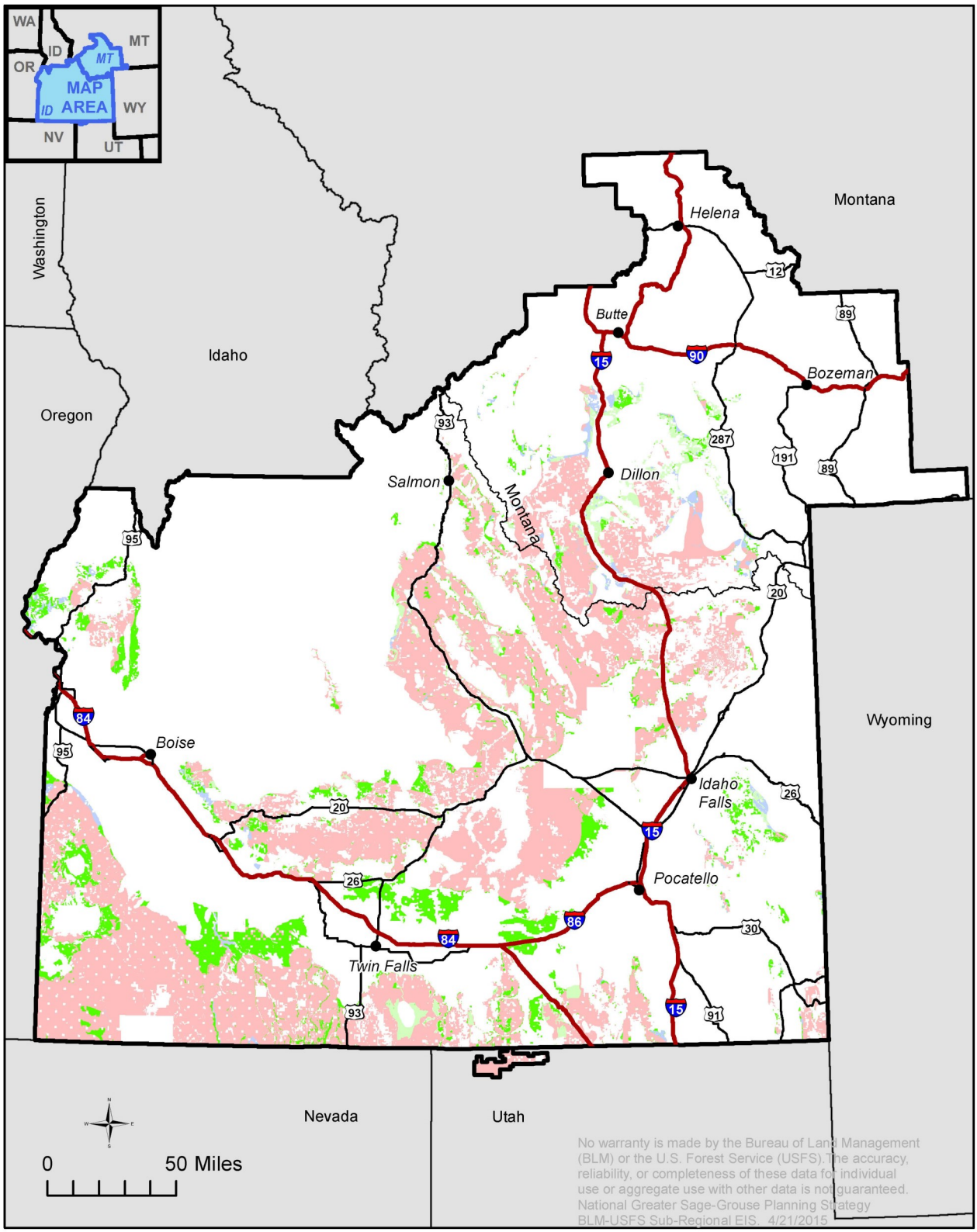

Constraint

- Closed to leasing
- Open to leasing, NSO
- Open to leasing, moderate constraints
- Open to leasing, standard lease stips
- *Idaho and SW Montana Sub-regional boundary*

Figure 2-61
Alternative C: Fluid Mineral Resource Allocations
Geothermal

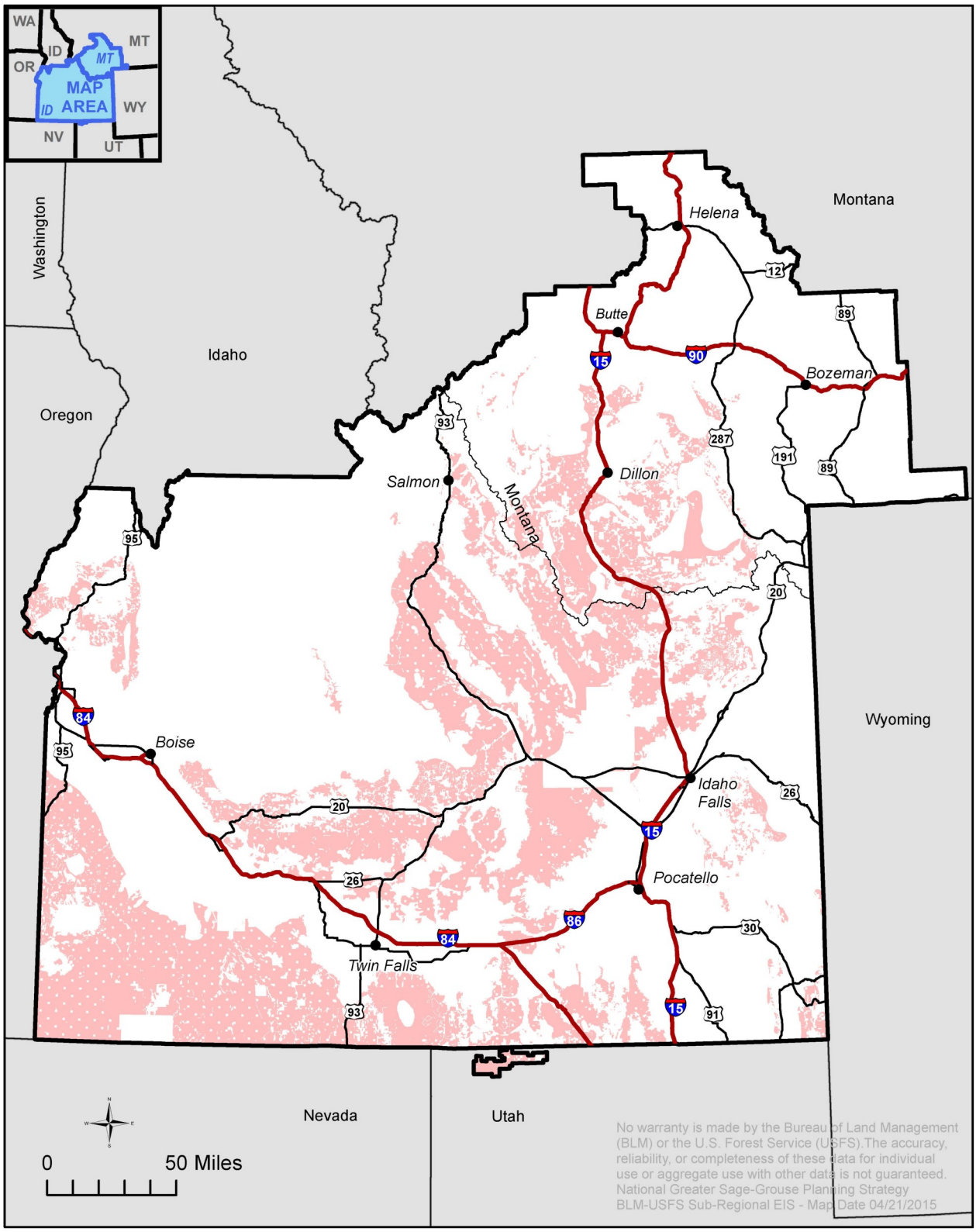

Constraint

Closed to leasing

Idaho and SW Montana Sub-regional boundary

Figure 2-62
Alternative D: Fluid Mineral Resource Allocations
Geothermal

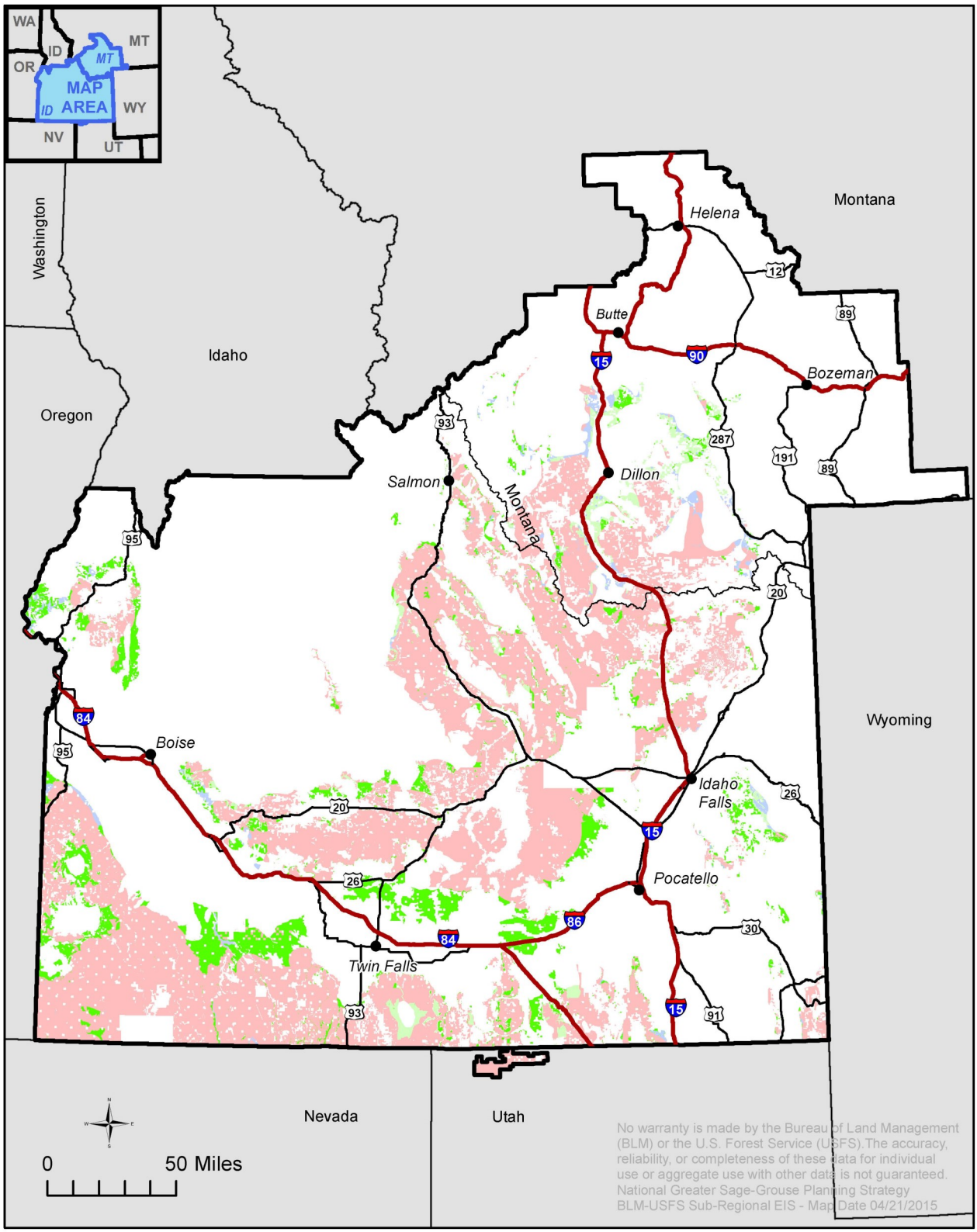

Constraint

- Closed to leasing
- Open to leasing, NSO
- Open to leasing, moderate constraints
- Open to leasing, standard lease stips
- *Idaho and SW Montana Sub-regional boundary*

Figure 2-63
Alternative E: Fluid Mineral Resource Allocations
Geothermal

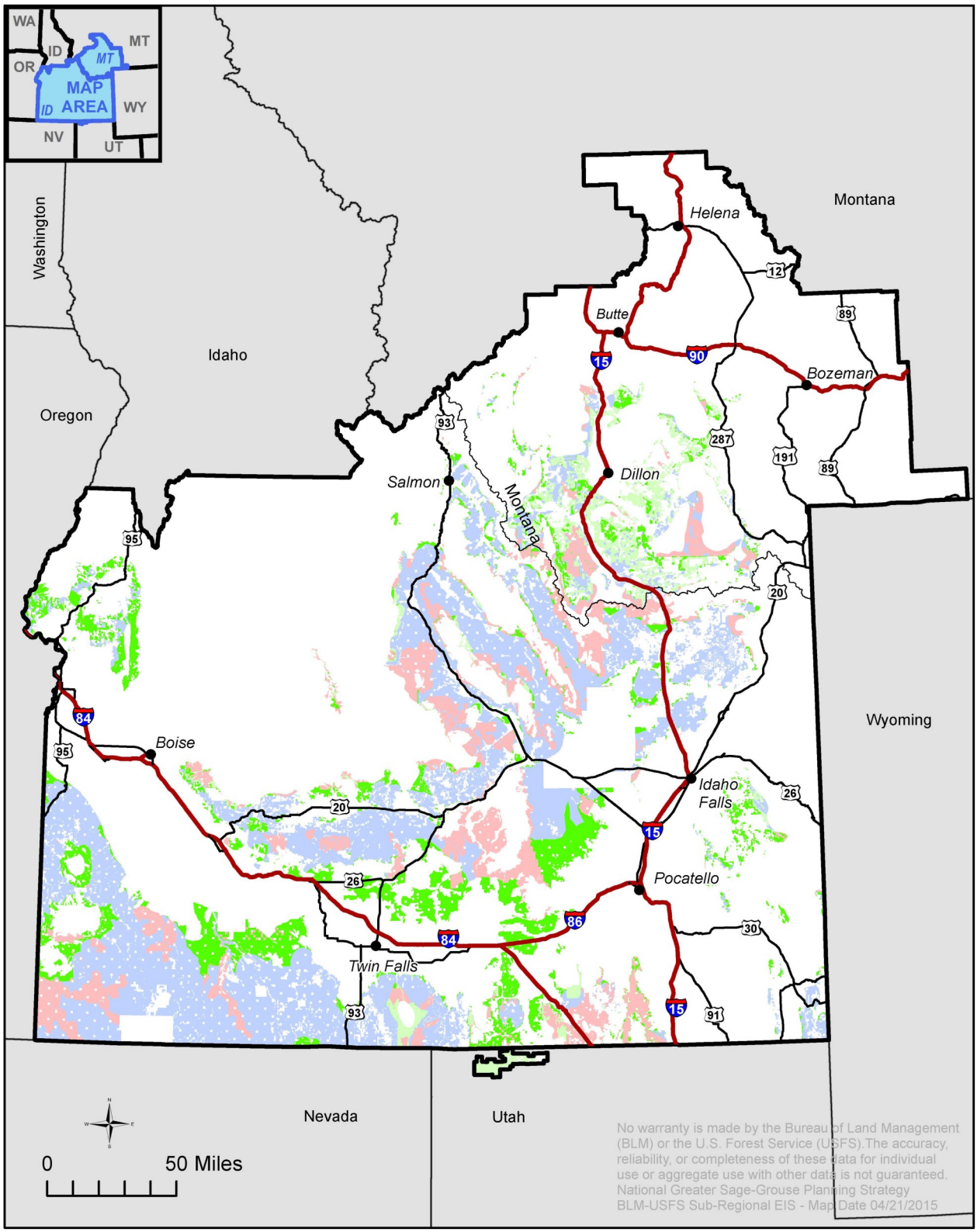

Constraint

- Closed to leasing
- Open to leasing, NSO
- Open to leasing, moderate constraints
- Open to leasing, standard lease stips
- *Idaho and SW Montana Sub-regional boundary*

Figure 2-64
Alternative F: Fluid Mineral Resource Allocations
Geothermal

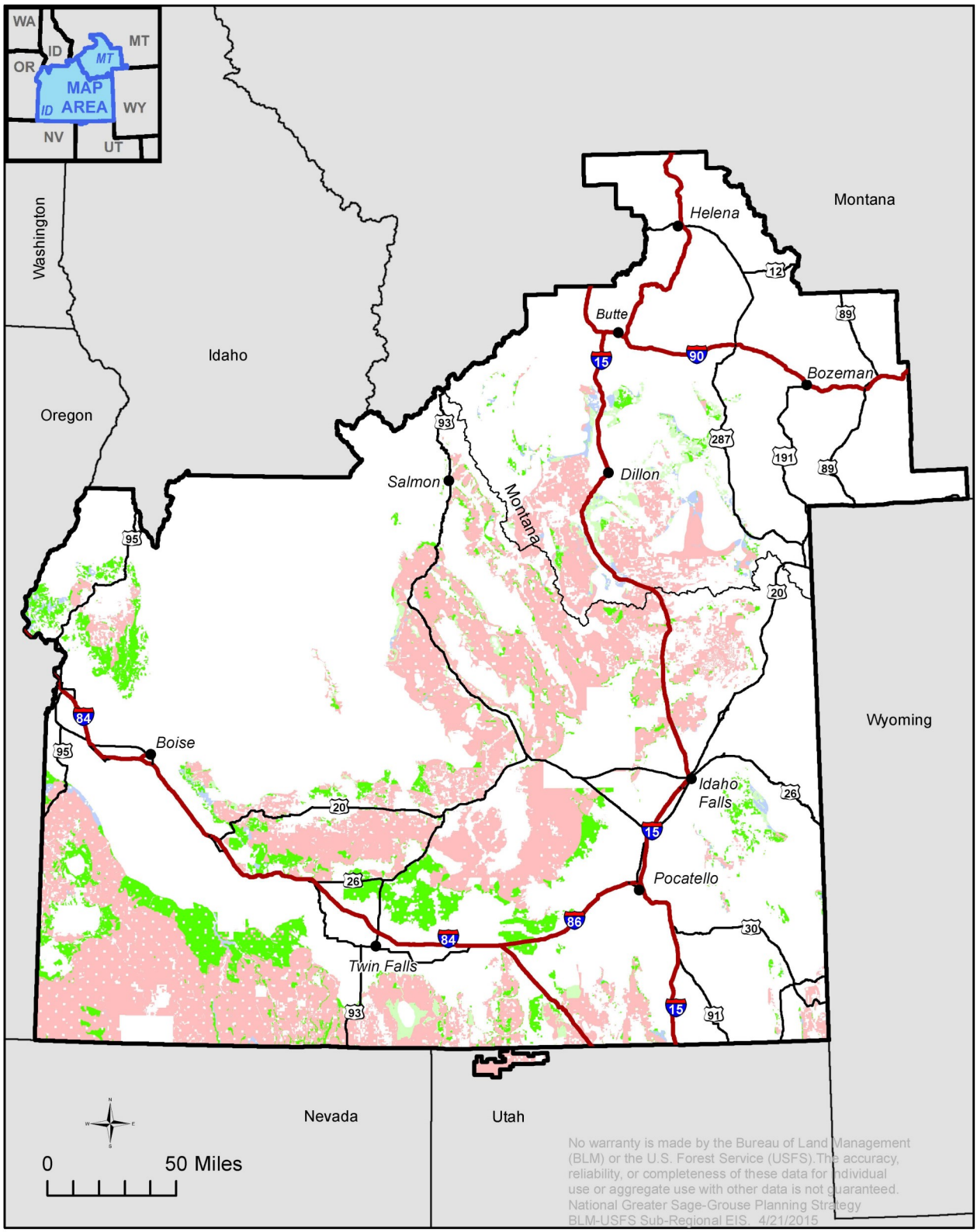

Constraint

- Closed to leasing
- Open to leasing, NSO
- Open to leasing, moderate constraints
- Open to leasing, standard lease stips
- *Idaho and SW Montana Sub-regional boundary*

Figure 2-65
Alternative A: Locatable Minerals Withdrawals

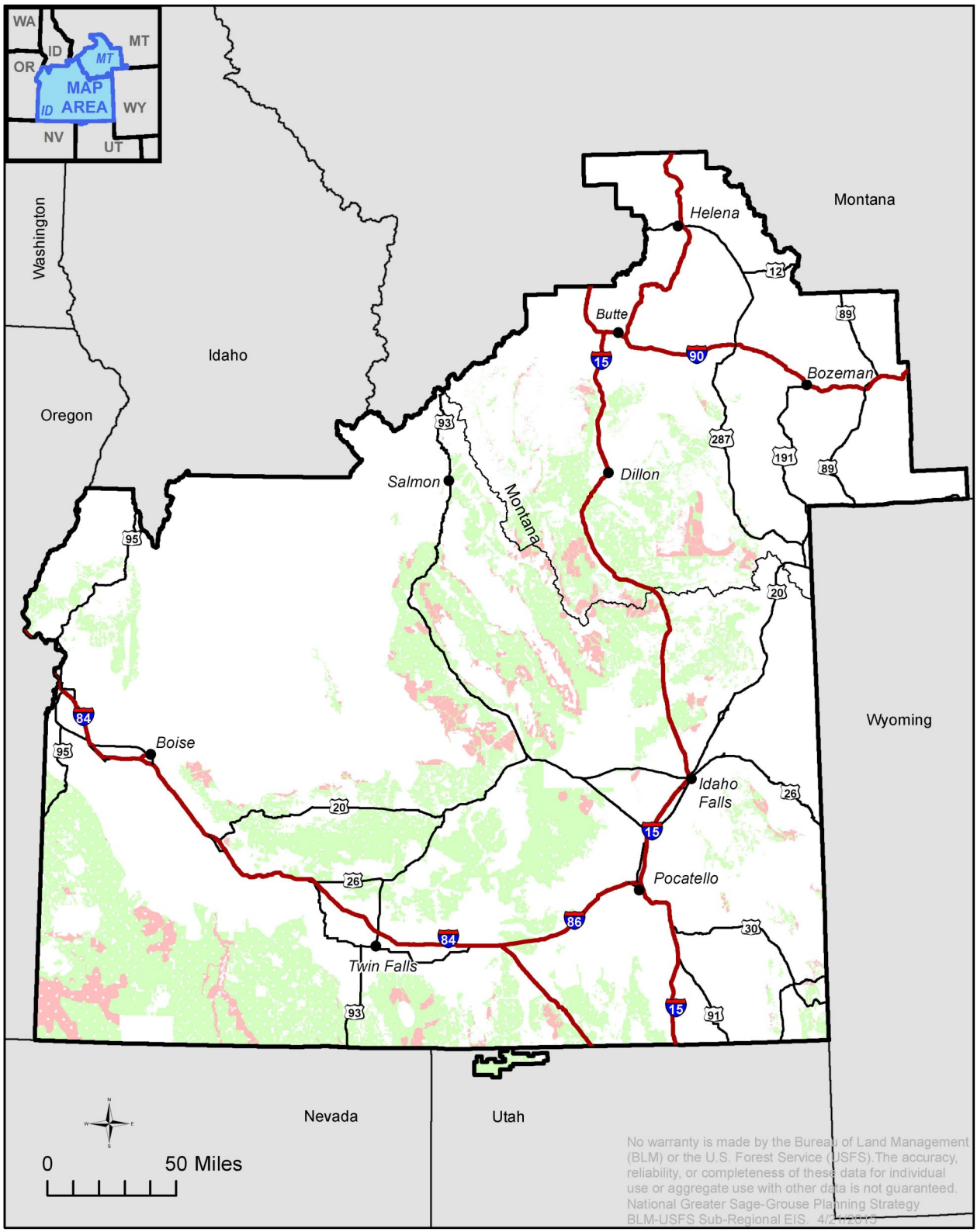

Constraint

Withdrawn

Open

Idaho and SW Montana Sub-regional boundary

Figure 2-66
Alternative B: Locatable Minerals Withdrawals

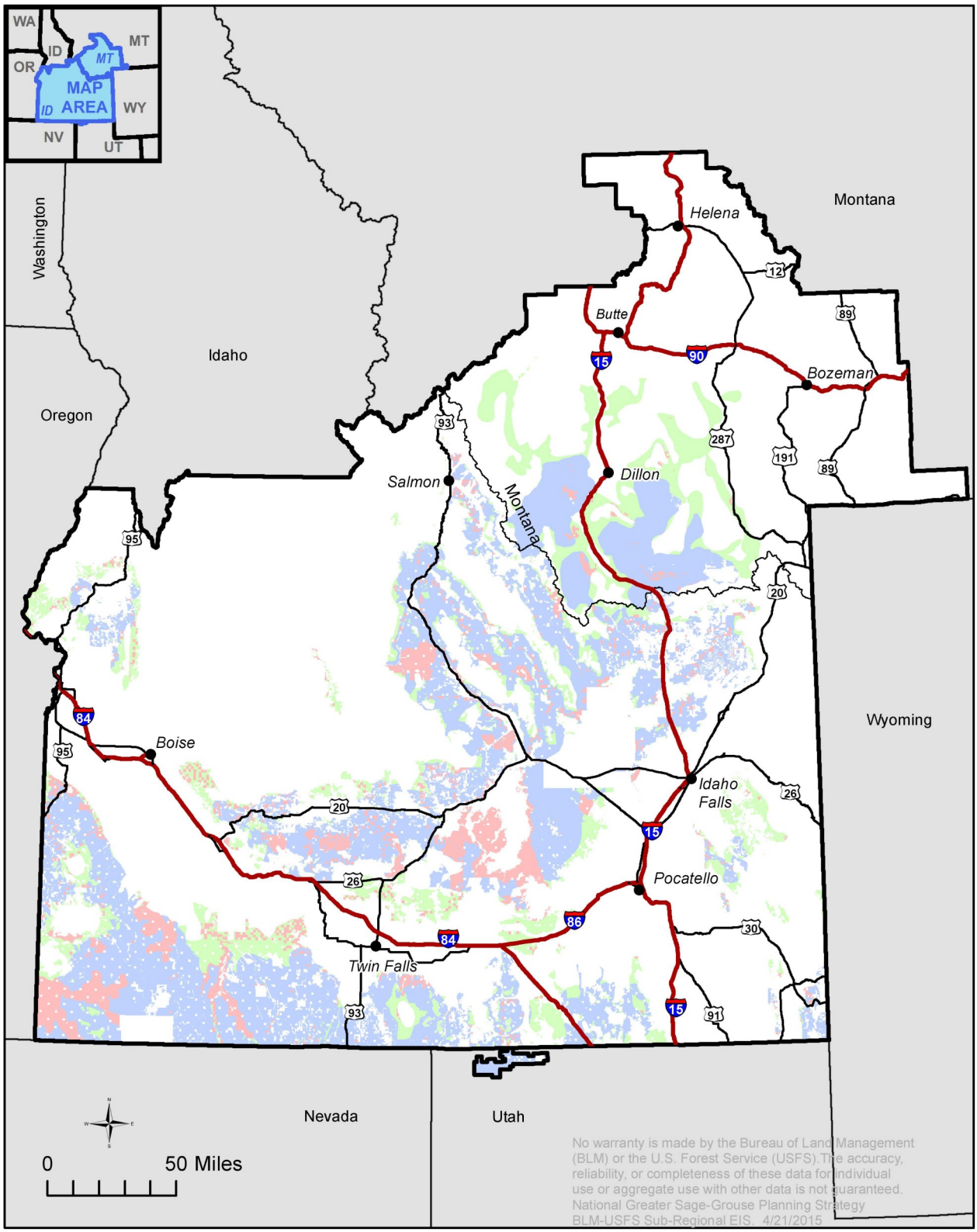

Constraint

- Withdrawn
- Open
- Recommended for withdrawal

Idaho and SW Montana Sub-regional boundary

Figure 2-67
Alternative C: Locatable Minerals Withdrawals

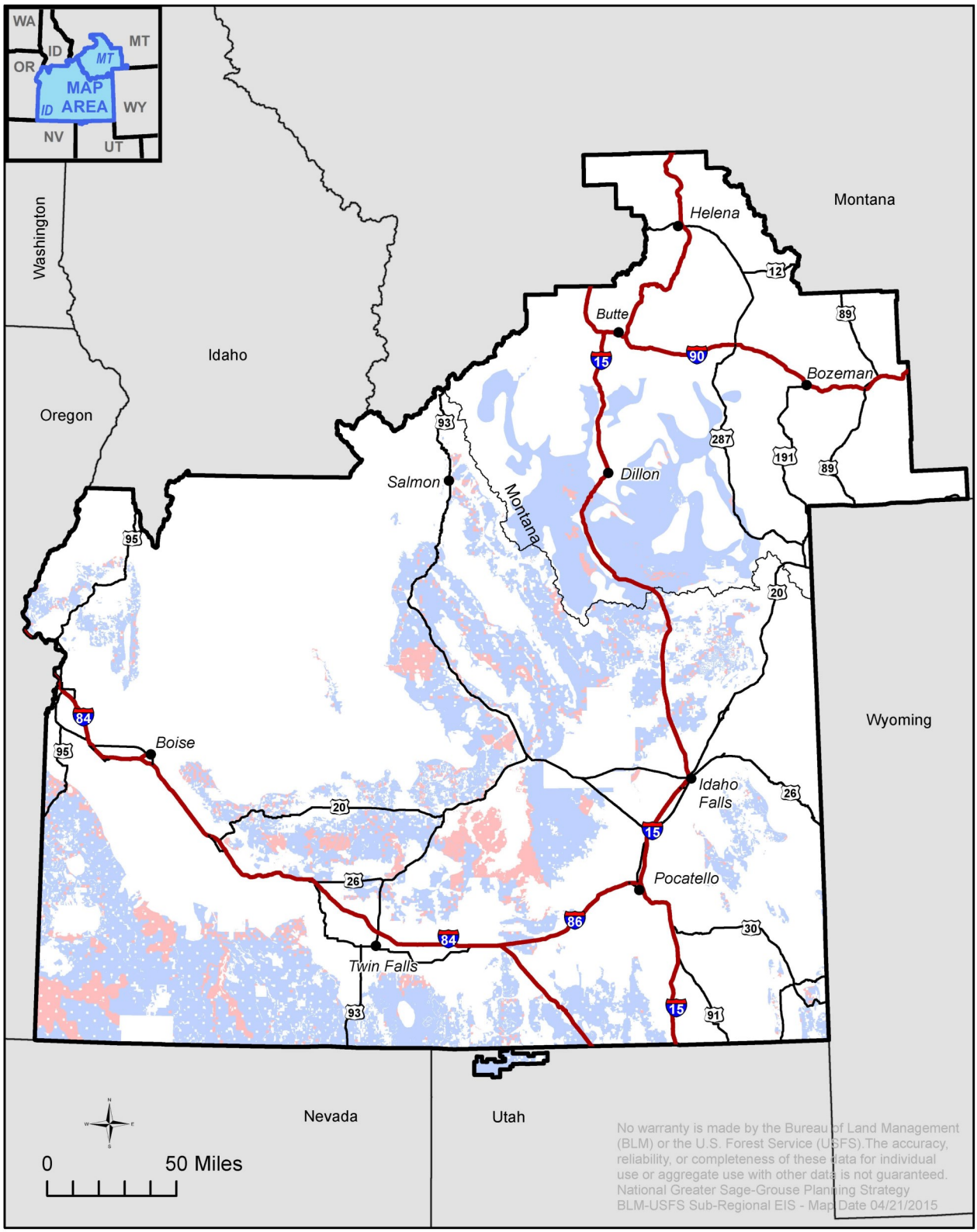

Constraint

- Withdrawn
- Recommended for withdrawal
- *Idaho and SW Montana Sub-regional boundary*

Figure 2-68
Alternative D: Locatable Minerals Withdrawals

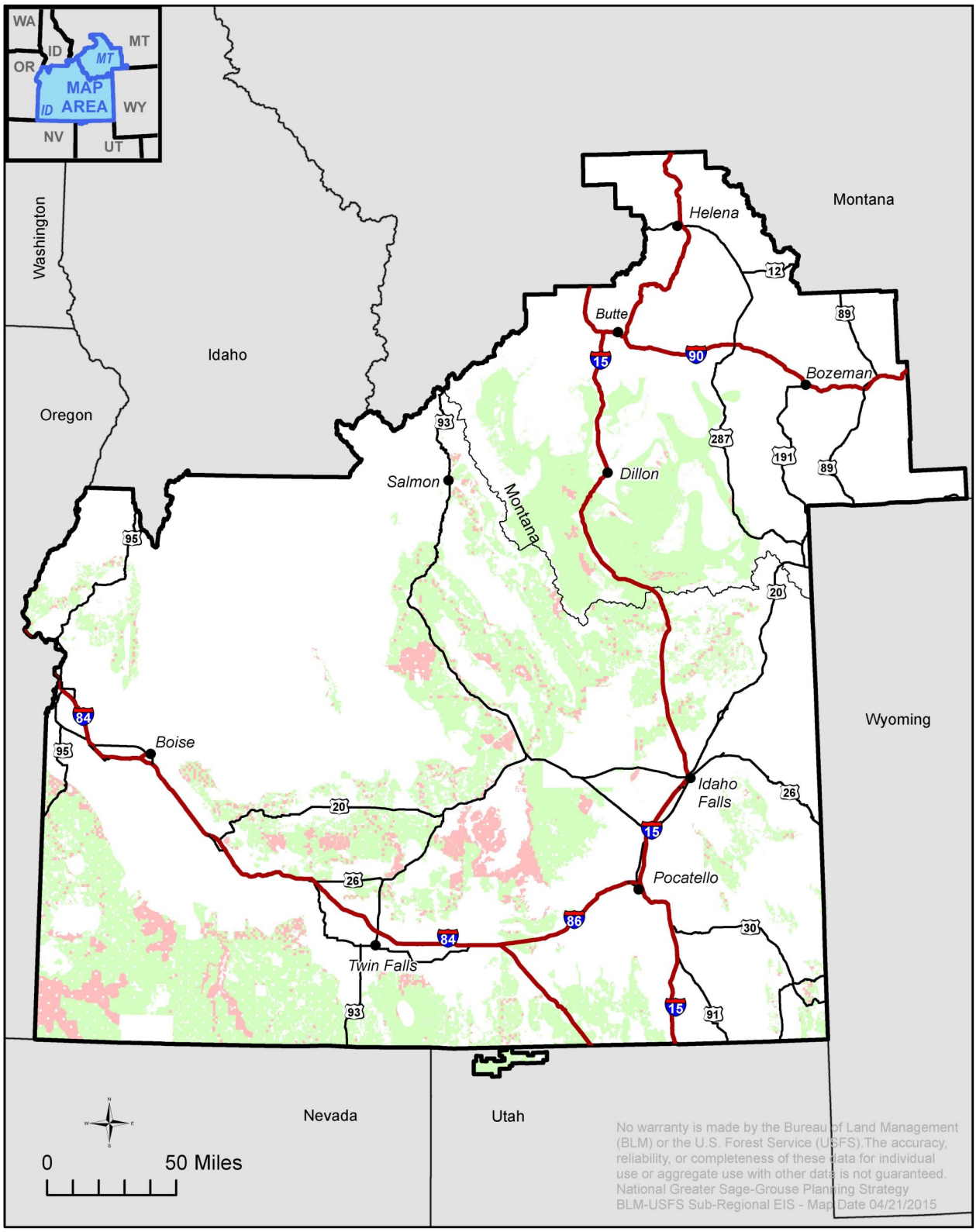

Constraint

- Withdrawn
- Open
- *Idaho and SW Montana Sub-regional boundary*

Figure 2-69
Alternative E: Locatable Minerals Withdrawals

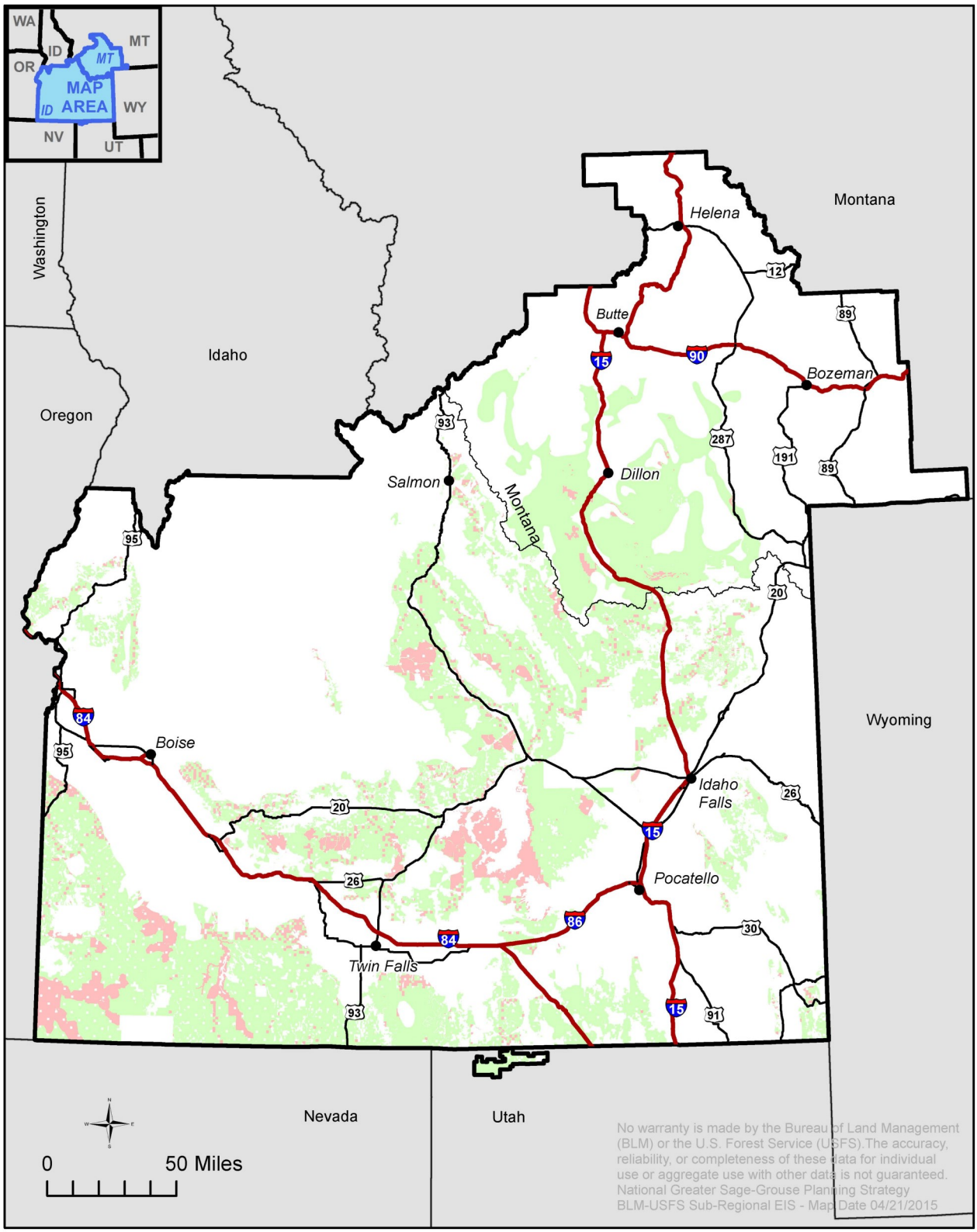

Constraint

- Withdrawn
- Open
- *Idaho and SW Montana Sub-regional boundary*

Figure 2-70
Alternative F: Locatable Minerals Withdrawals

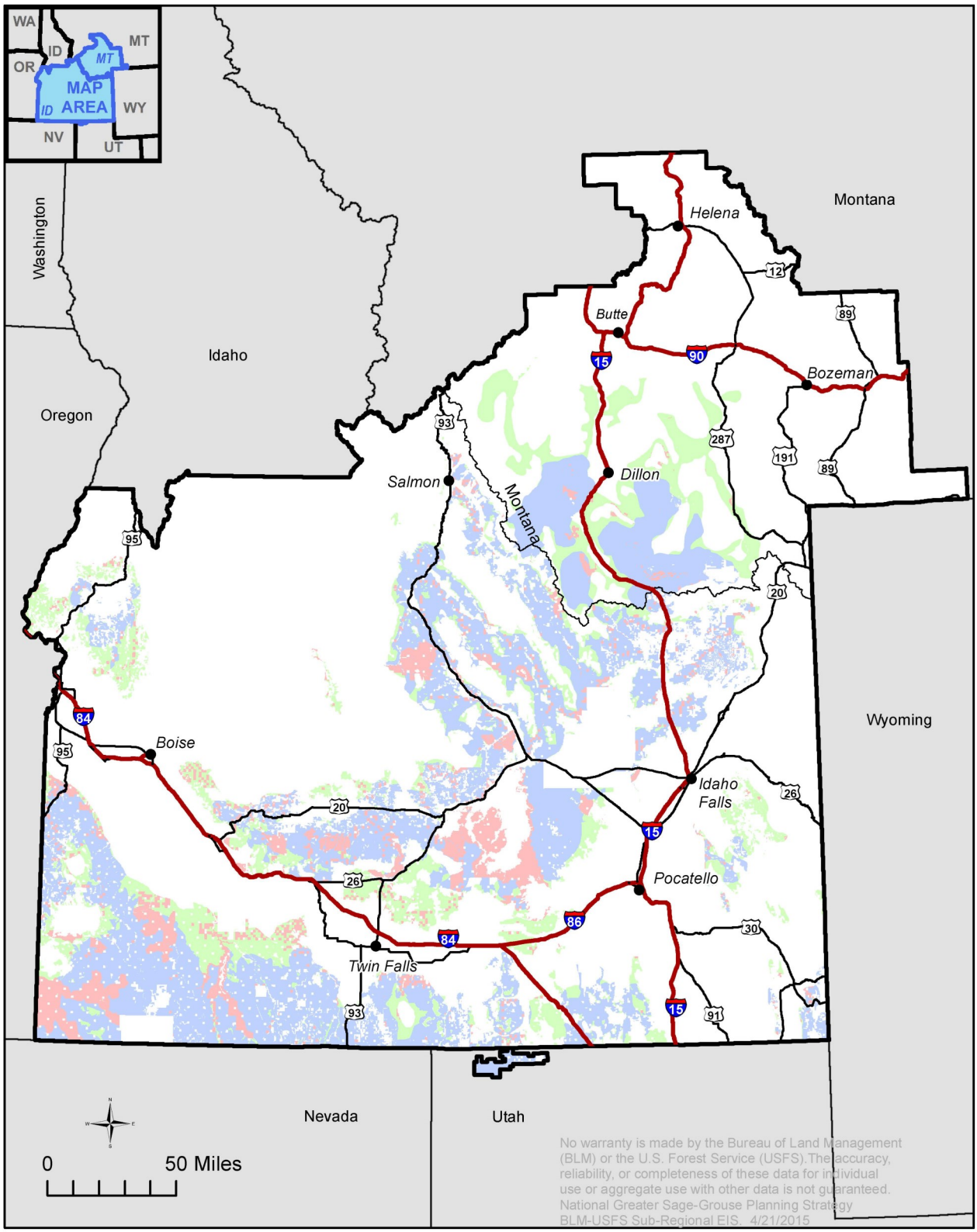

Constraint

- Withdrawn
- Open
- Recommended for withdrawal

Idaho and SW Montana Sub-regional boundary

Figure 2-71
Alternative A: Nonenergy Leasable Resource Allocations

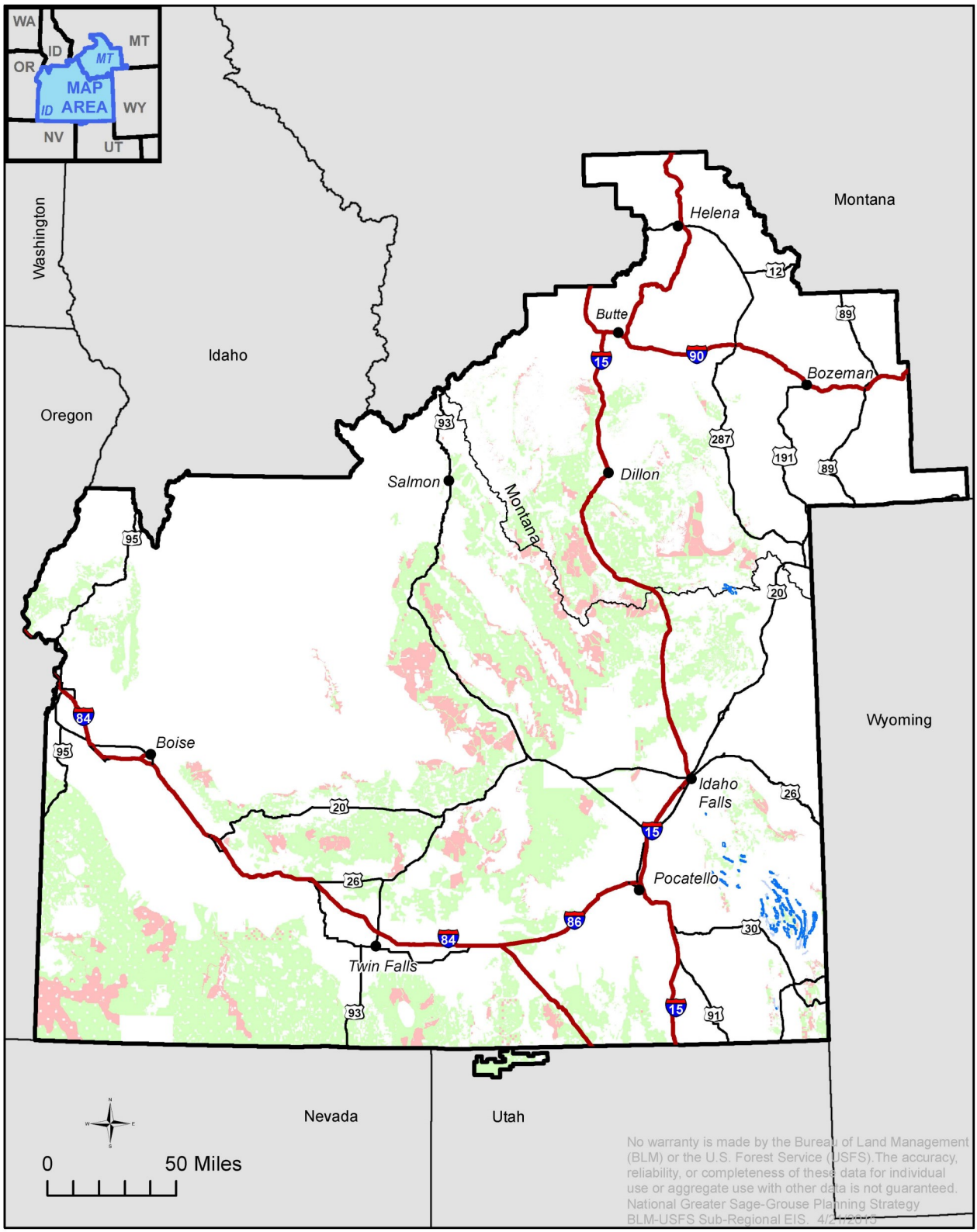

Phosphate Leases

Known Phosphate Lease Areas

Constraint

Closed to non-energy leasing

Open to leasing

Idaho and SW Montana Sub-regional boundary

Figure 2-72
Alternative B: Nonenergy Leasable Resource Allocations

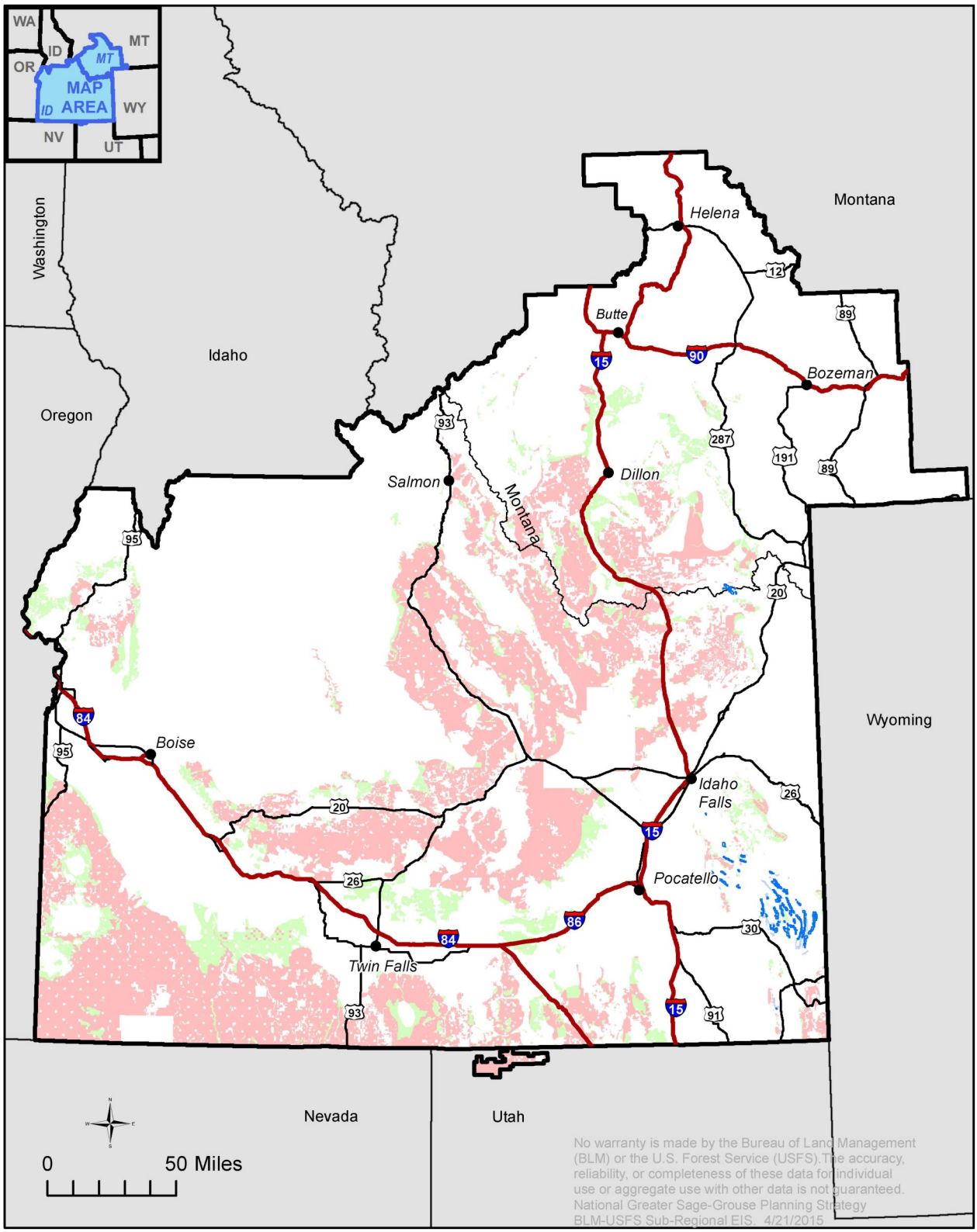

Phosphate Leases

Known Phosphate Lease Areas

Constraint

Closed to non-energy leasing

Open to leasing

Idaho and SW Montana Sub-regional boundary

Figure 2-73
Alternative C: Nonenergy Leasable Resource Allocations

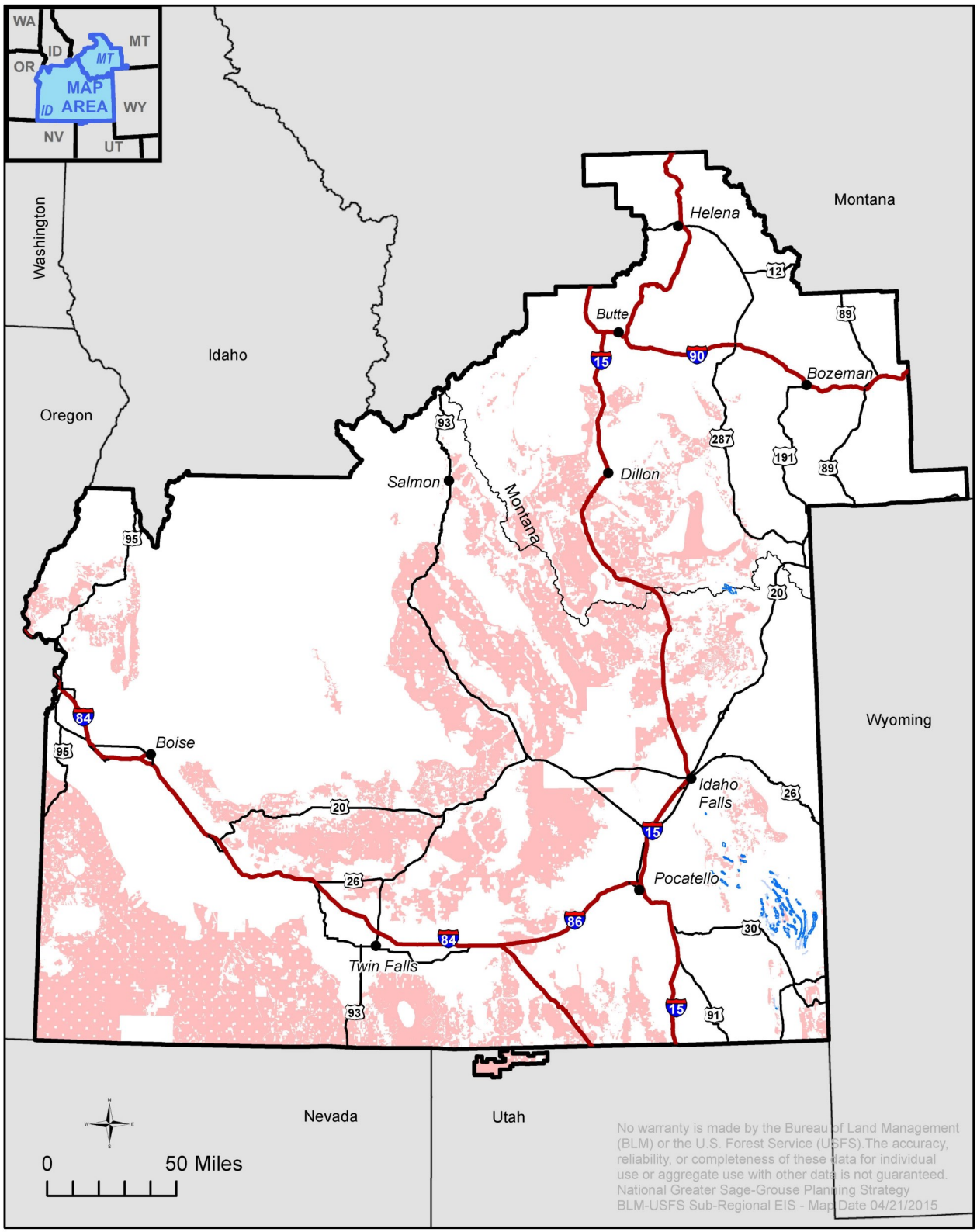

Phosphate Leases

Known Phosphate Lease Areas

Constraint

Closed to non-energy leasing

Open to leasing

Idaho and SW Montana Sub-regional boundary

Figure 2-74
Alternative D: Nonenergy Leasable Resource Allocations

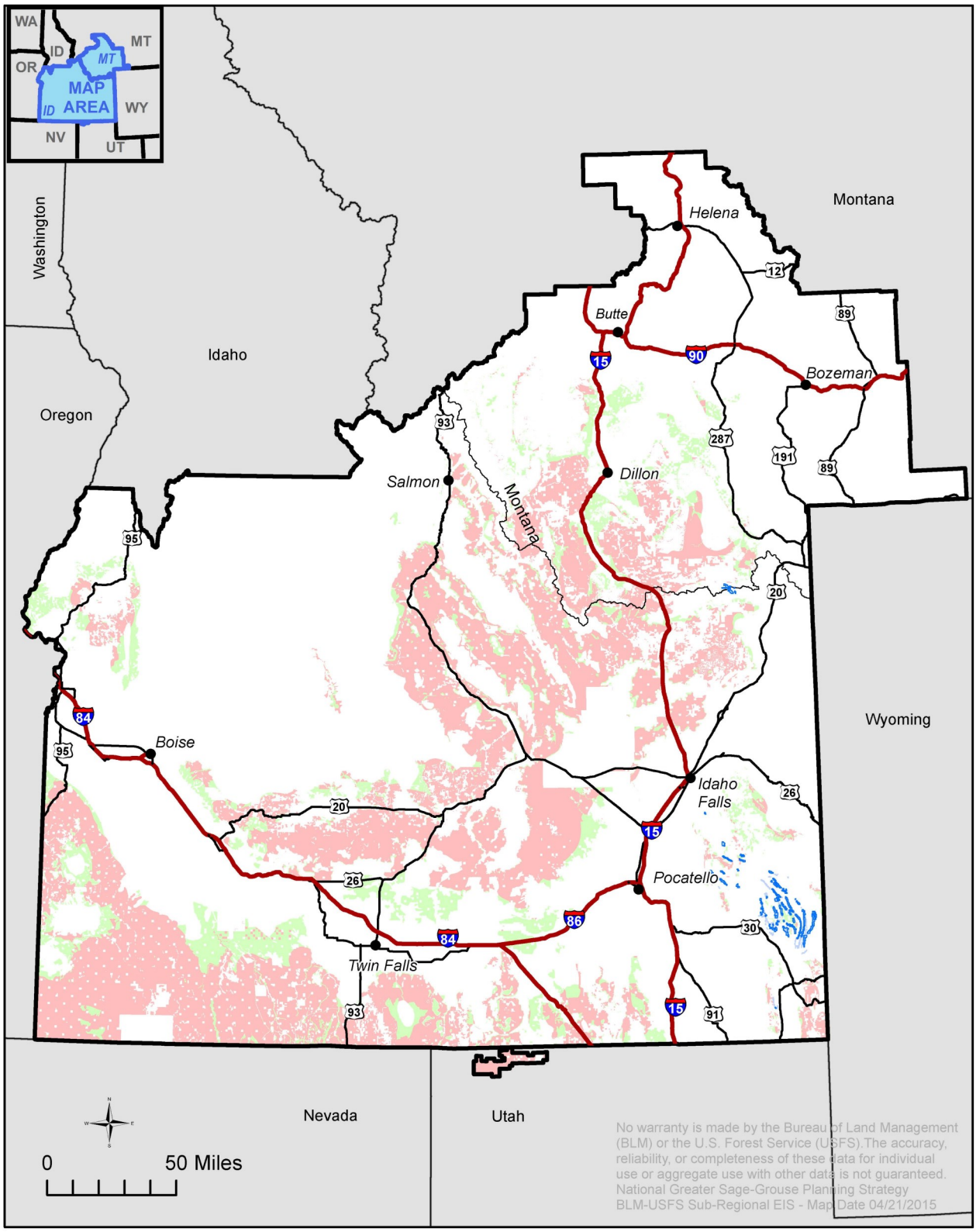

Phosphate Leases

Known Phosphate Lease Areas

Constraint

Closed to non-energy leasing

Open to leasing

Idaho and SW Montana Sub-regional boundary

Figure 2-75
Alternative E: Nonenergy Leasable Resource Allocations

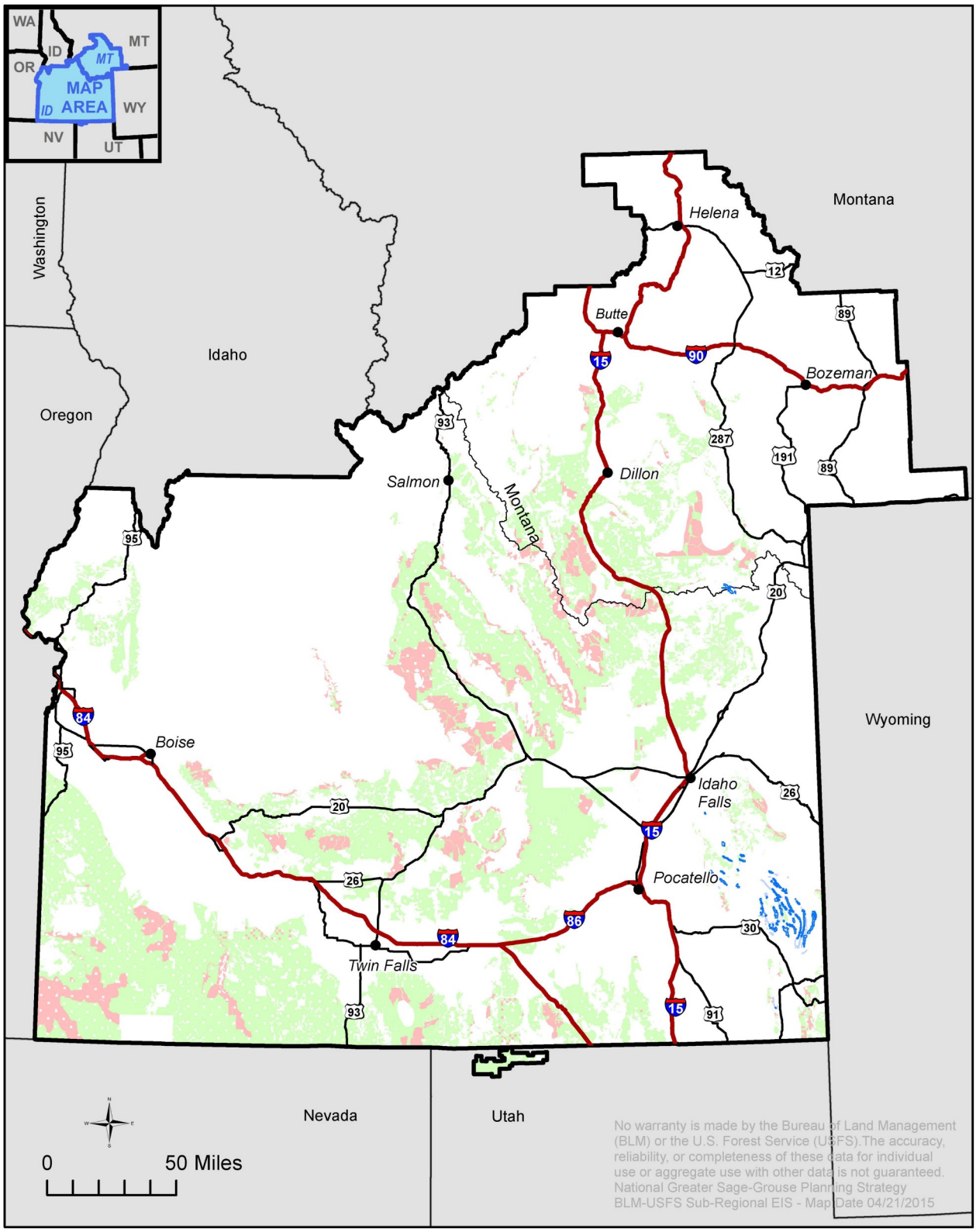

Phosphate Leases

Known Phosphate Lease Areas

Constraint

Closed to non-energy leasing

Open to leasing

Idaho and SW Montana Sub-regional boundary

Figure 2-76
Alternative F: Nonenergy Leasable Resource Allocations

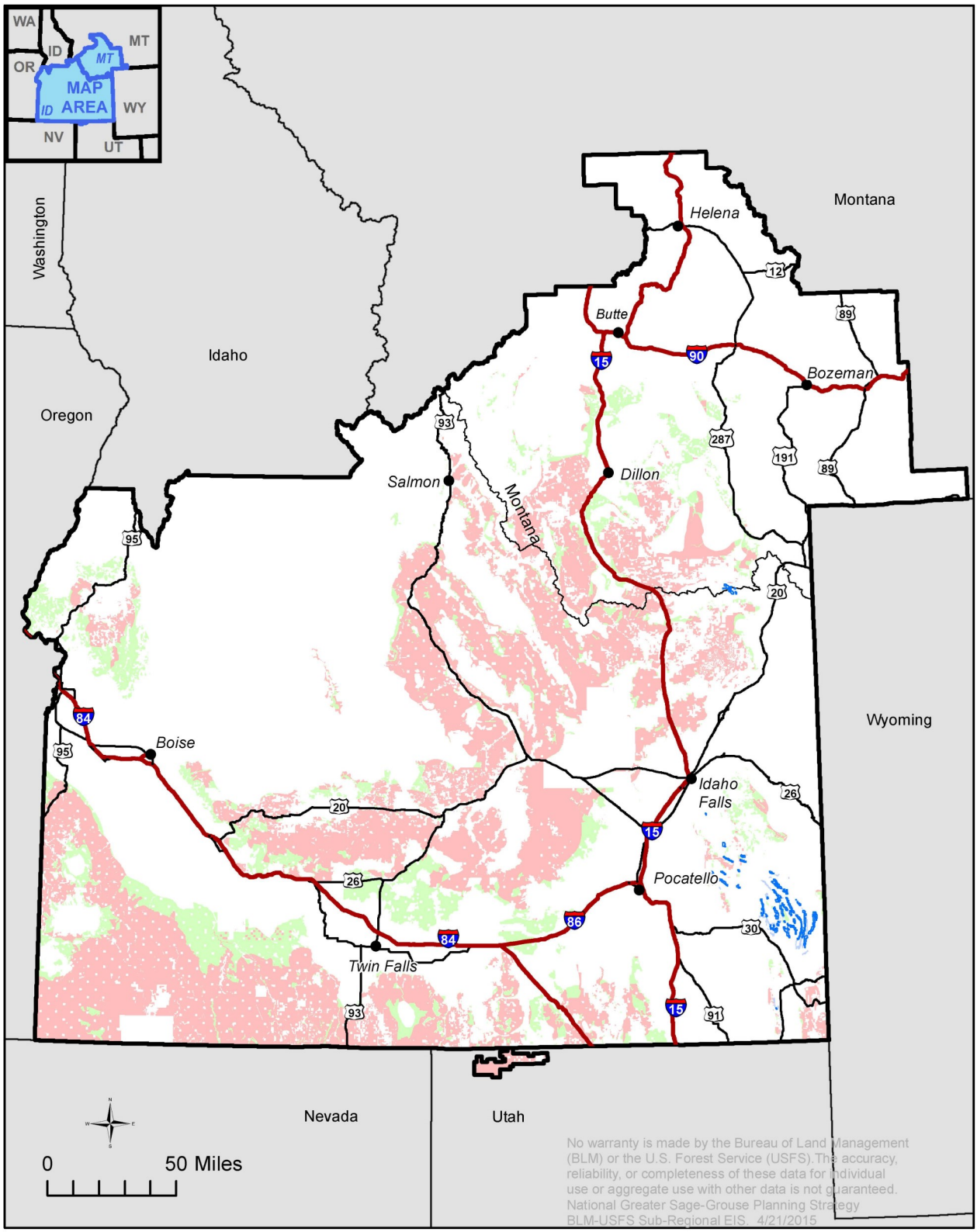

Phosphate Leases

Known Phosphate Lease Areas

Constraint

Closed to non-energy leasing

Open to leasing

Idaho and SW Montana Sub-regional boundary

Figure 2-77
Alternative A: Saleable (Mineral Materials) Allocations

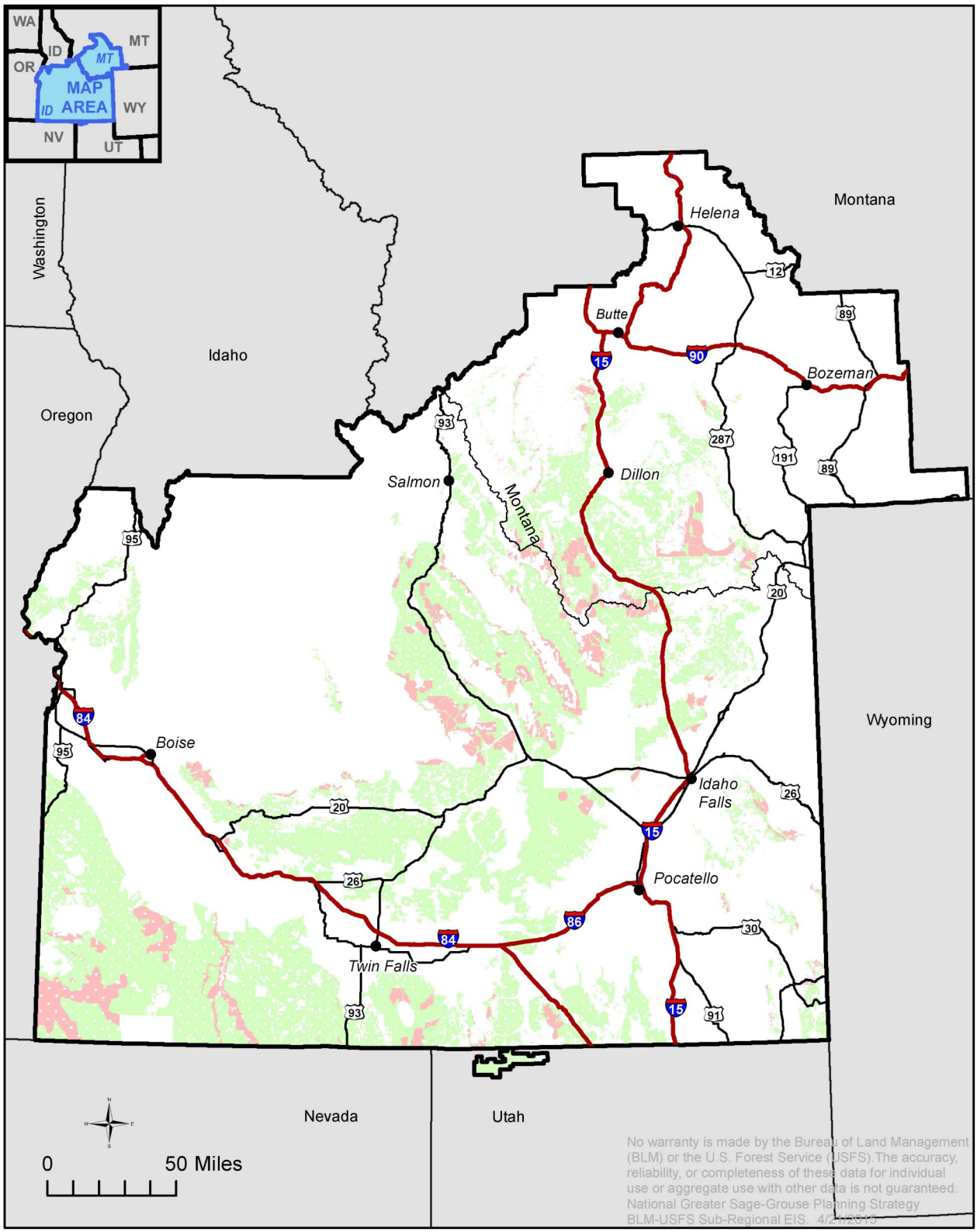

Constraint

- Closed to Saleable (Mineral Material Disposal)
- Open
- *Idaho and SW Montana Sub-regional boundary*

Figure 2-78
Alternative B: Saleable (Mineral Materials) Allocations

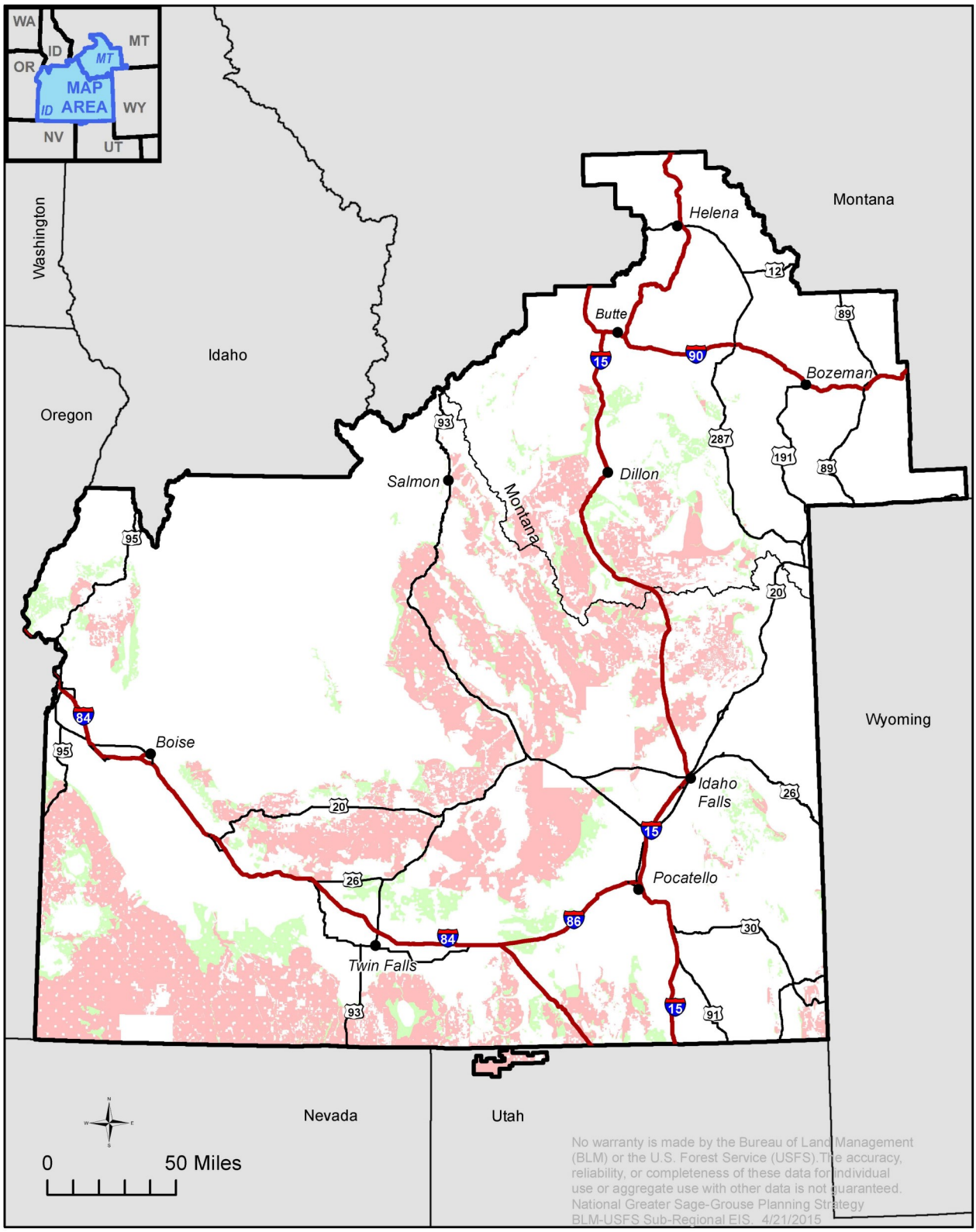

Constraint

- Closed to Saleable (Mineral Material Disposal)
- Open
- *Idaho and SW Montana Sub-regional boundary*

Figure 2-79
Alternative C: Saleable (Mineral Materials) Allocations

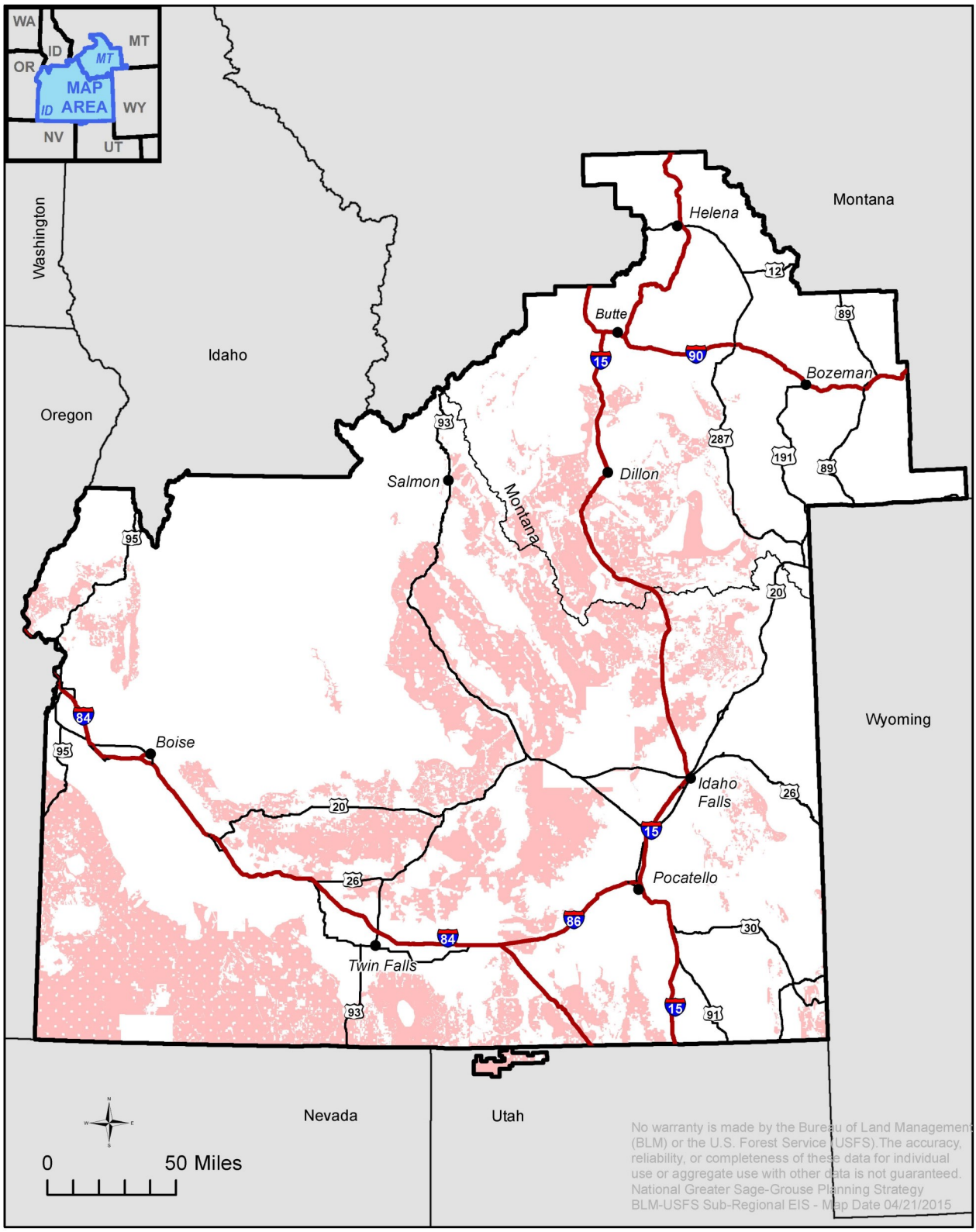

Constraint

Closed to Saleable (Mineral Material Disposal)

Idaho and SW Montana Sub-regional boundary

Figure 2-80
Alternative D: Saleable (Mineral Materials) Allocations

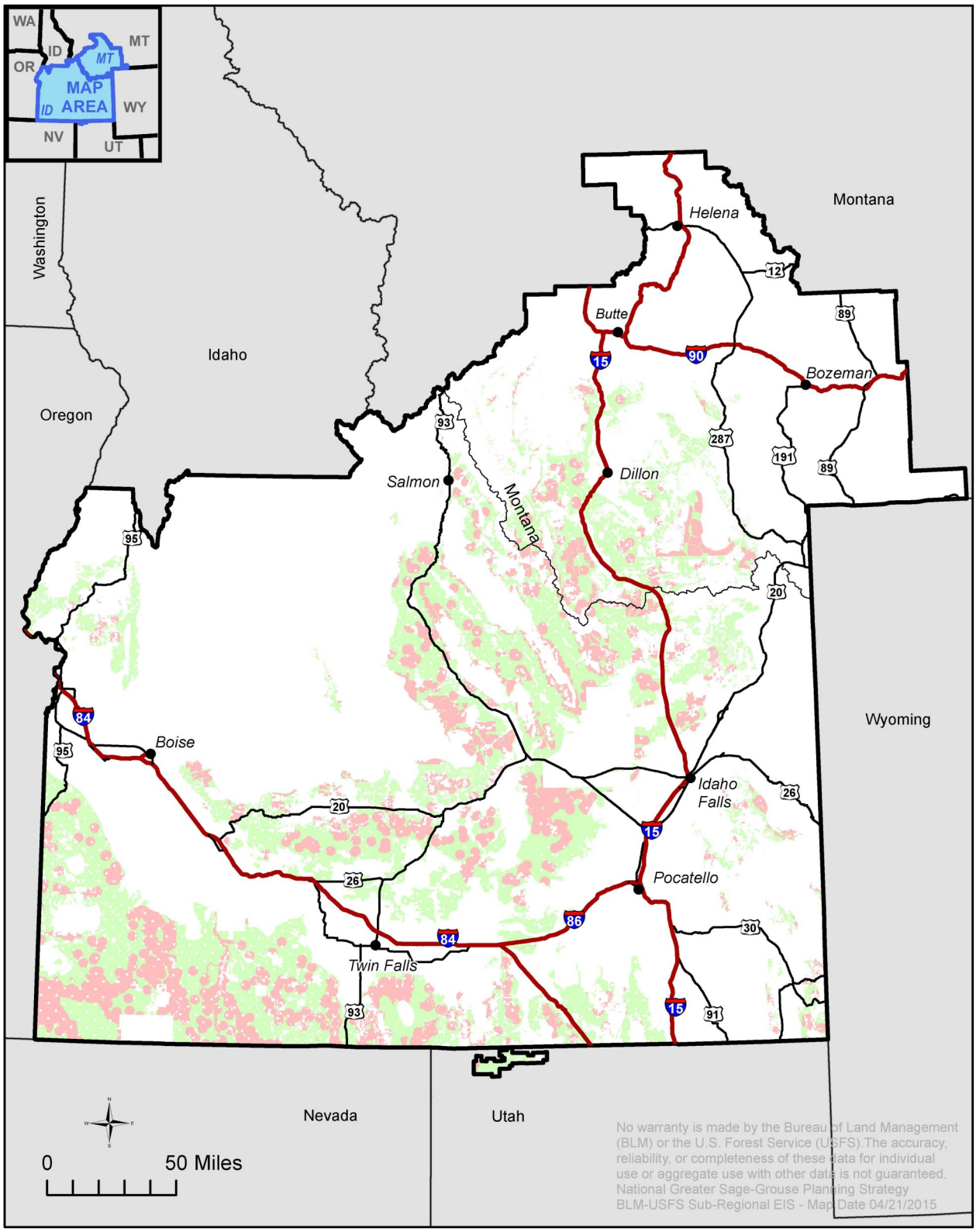

Constraint

- Closed to Saleable (Mineral Material Disposal)
- Open
- *Idaho and SW Montana Sub-regional boundary*

Figure 2-81
Alternative E: Saleable (Mineral Materials) Allocations

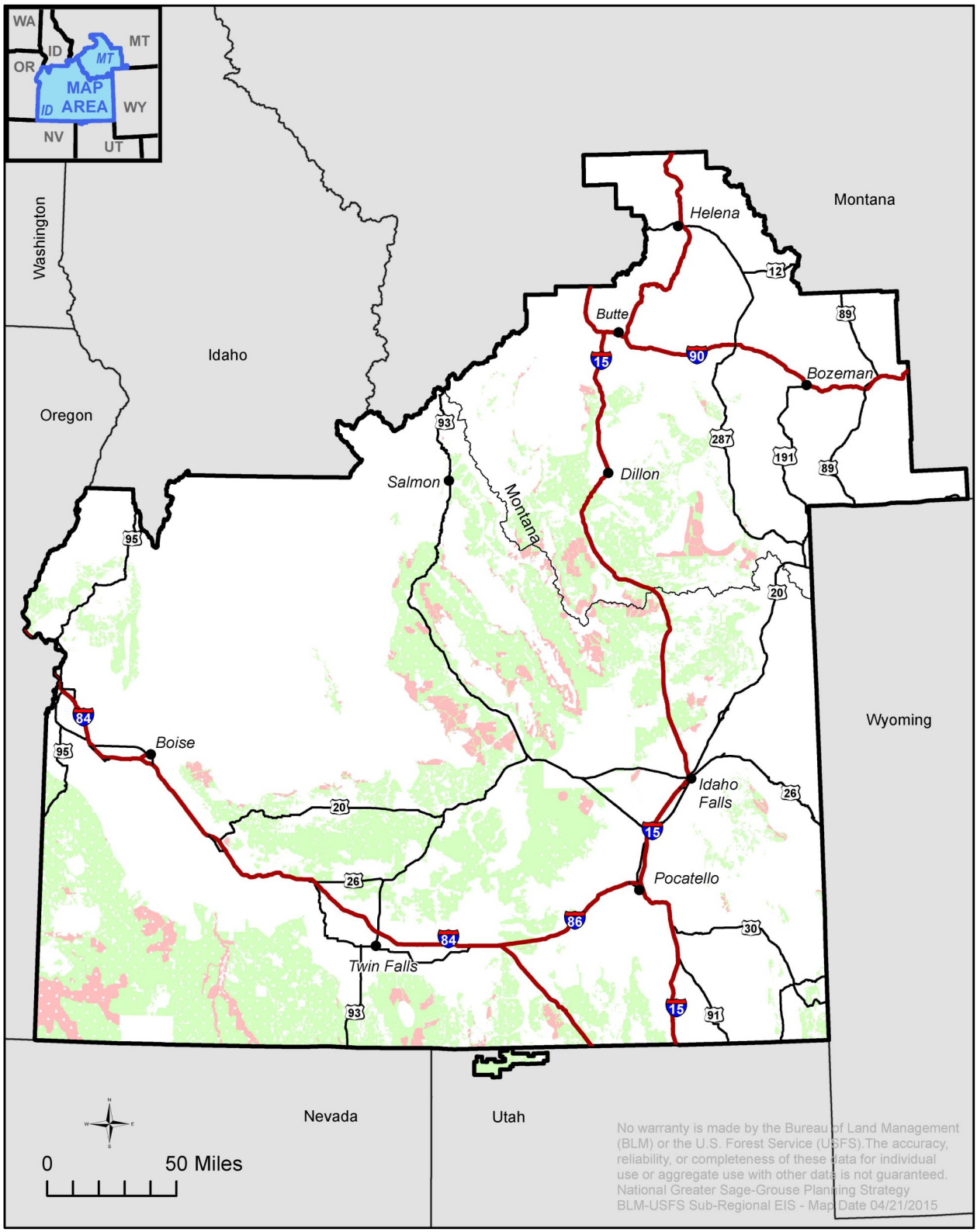

Constraint

- Closed to Saleable (Mineral Material Disposal)
- Open
- *Idaho and SW Montana Sub-regional boundary*

Figure 2-82
Alternative F: Saleable (Mineral Materials) Allocations

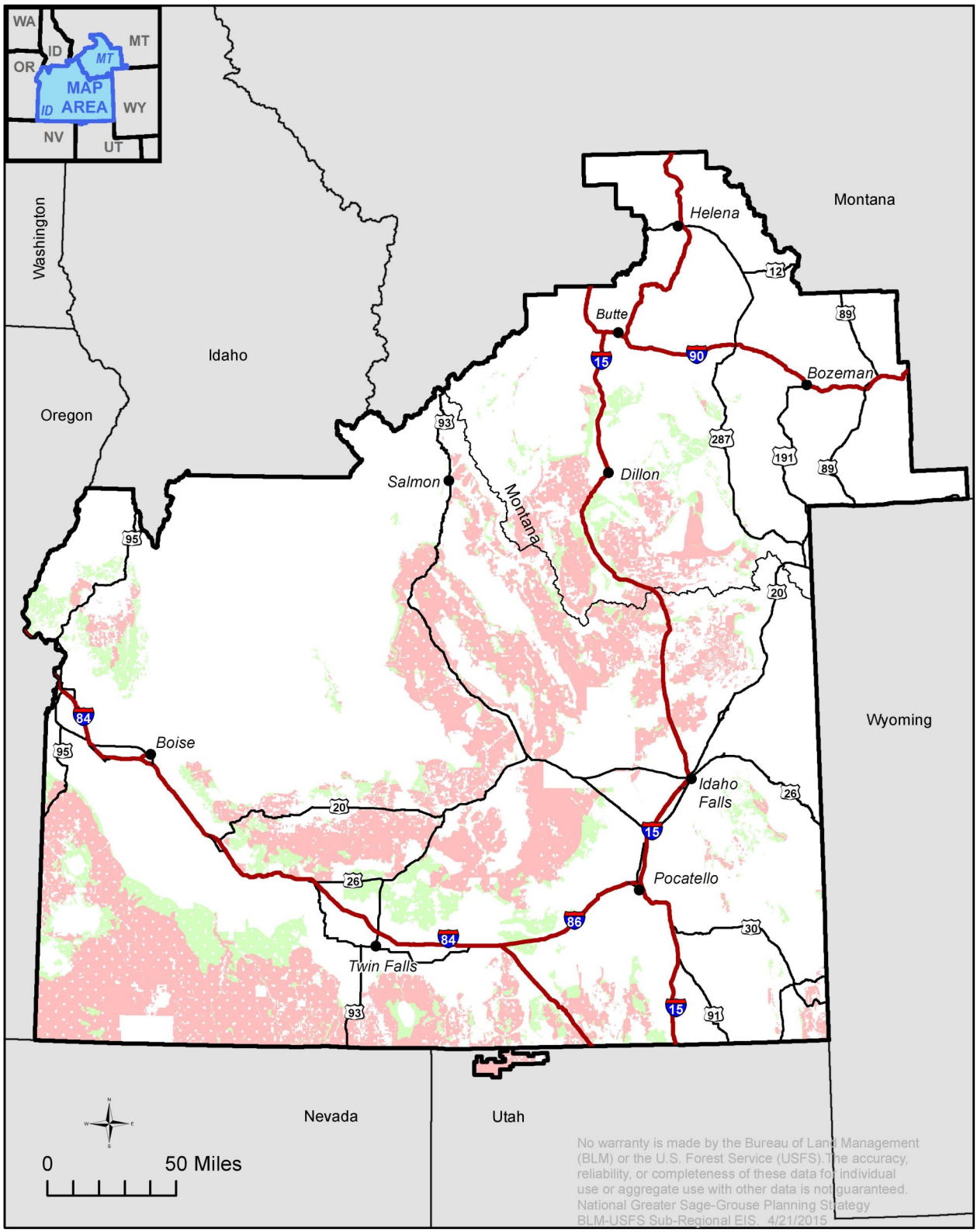

Constraint

- Closed to Saleable (Mineral Material Disposal)
- Open
- *Idaho and SW Montana Sub-regional boundary*

Figure 2-83
Alternative A: BLM Areas of Critical Environmental Concern

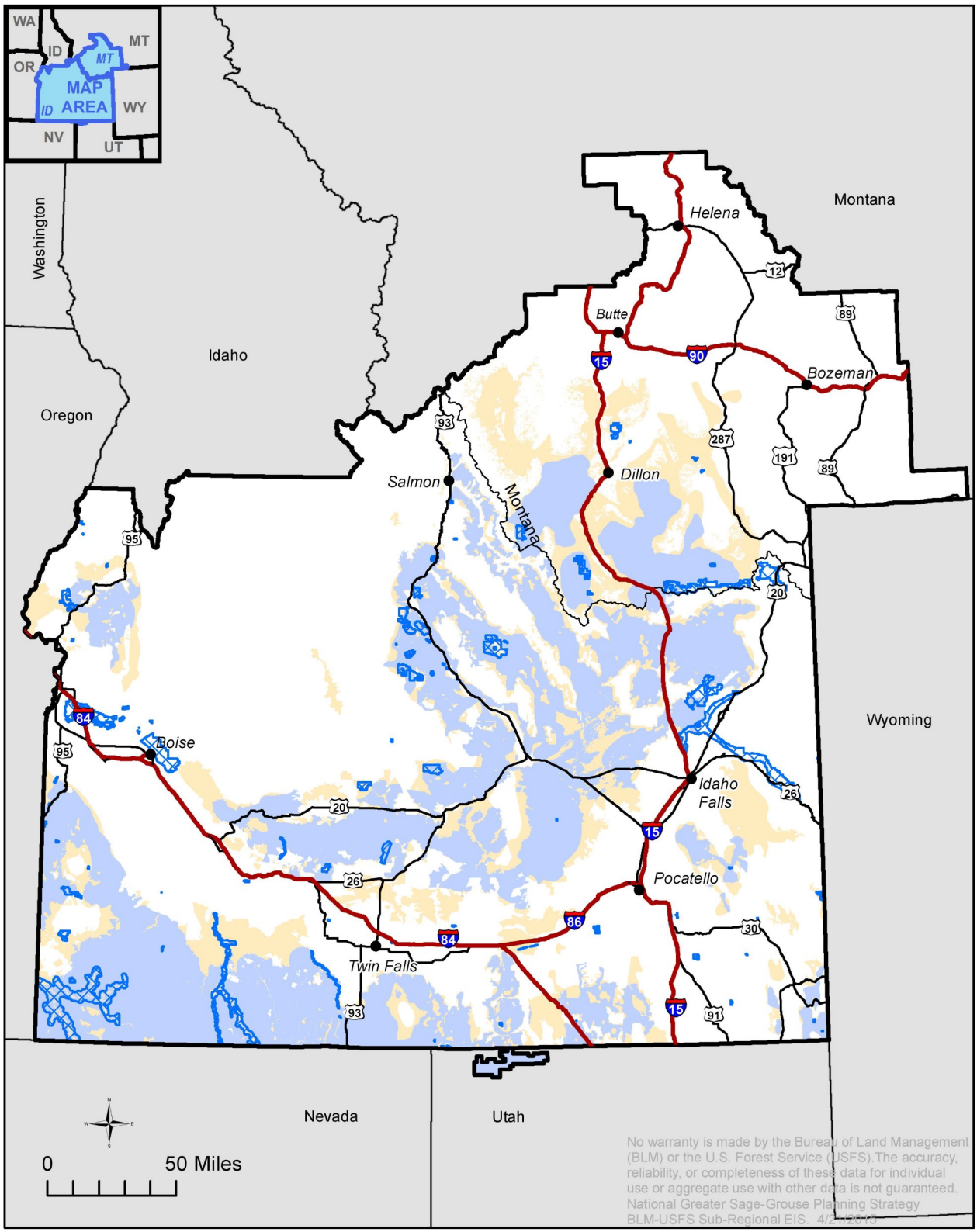

Existing ACEC

Preliminary Habitat Management Area

Priority General

Idaho and SW Montana Sub-regional boundary

Figure 2-84
Alternative C: BLM Areas of Critical Environmental Concern

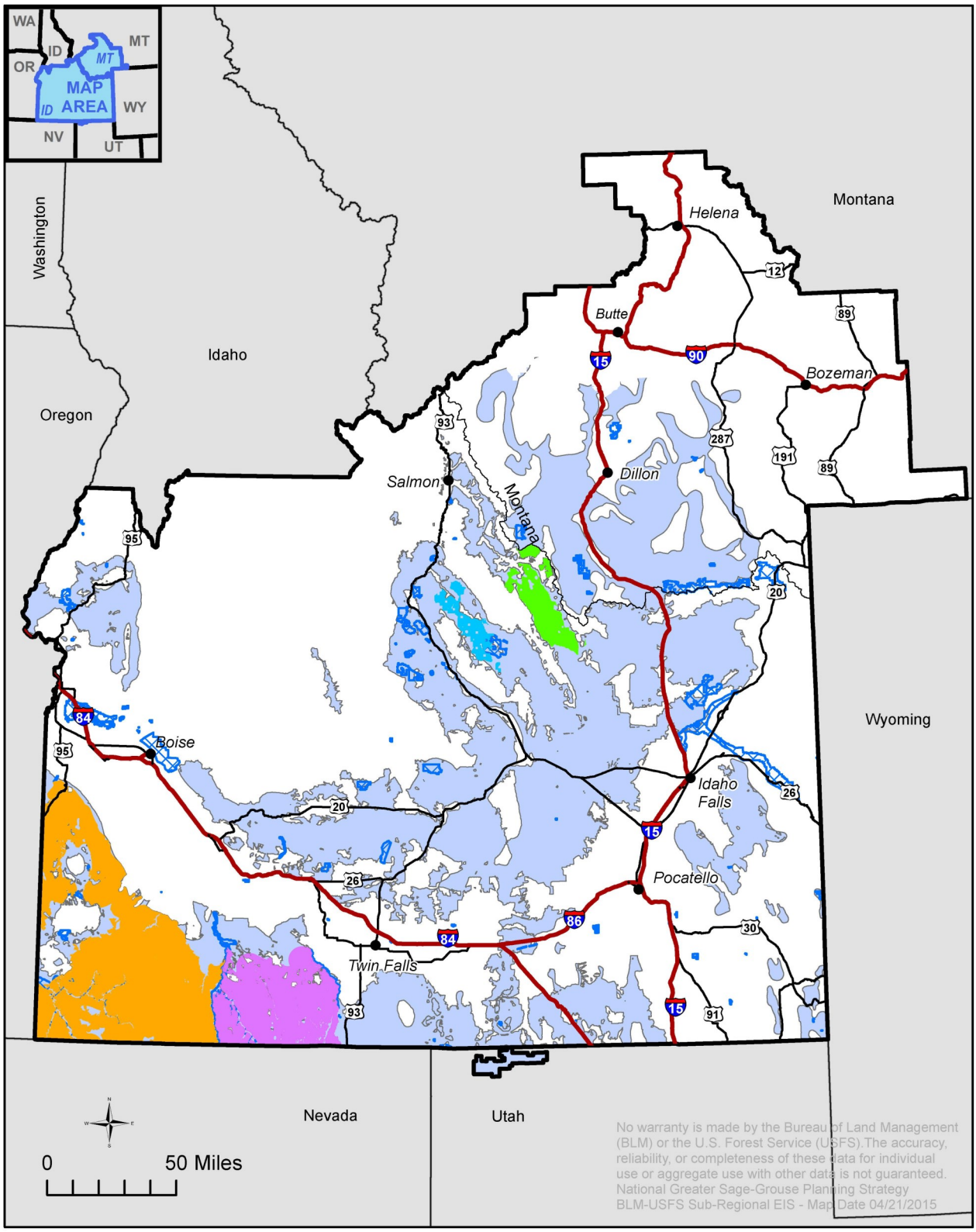

Proposed ACEC

- Canyon\Big Timber Project & Birch Creek Watershed
- ID-OR Borderlands and Owyhee Front
- Pahsimeroi
- Sagebrush Sea

- *Idaho and SW Montana Sub-regional boundary*
- Existing ACEC
- PHMA

Figure 2-85
Alternative F1: BLM Areas of Critical Environmental Concern and US Forest Service Zoological Areas

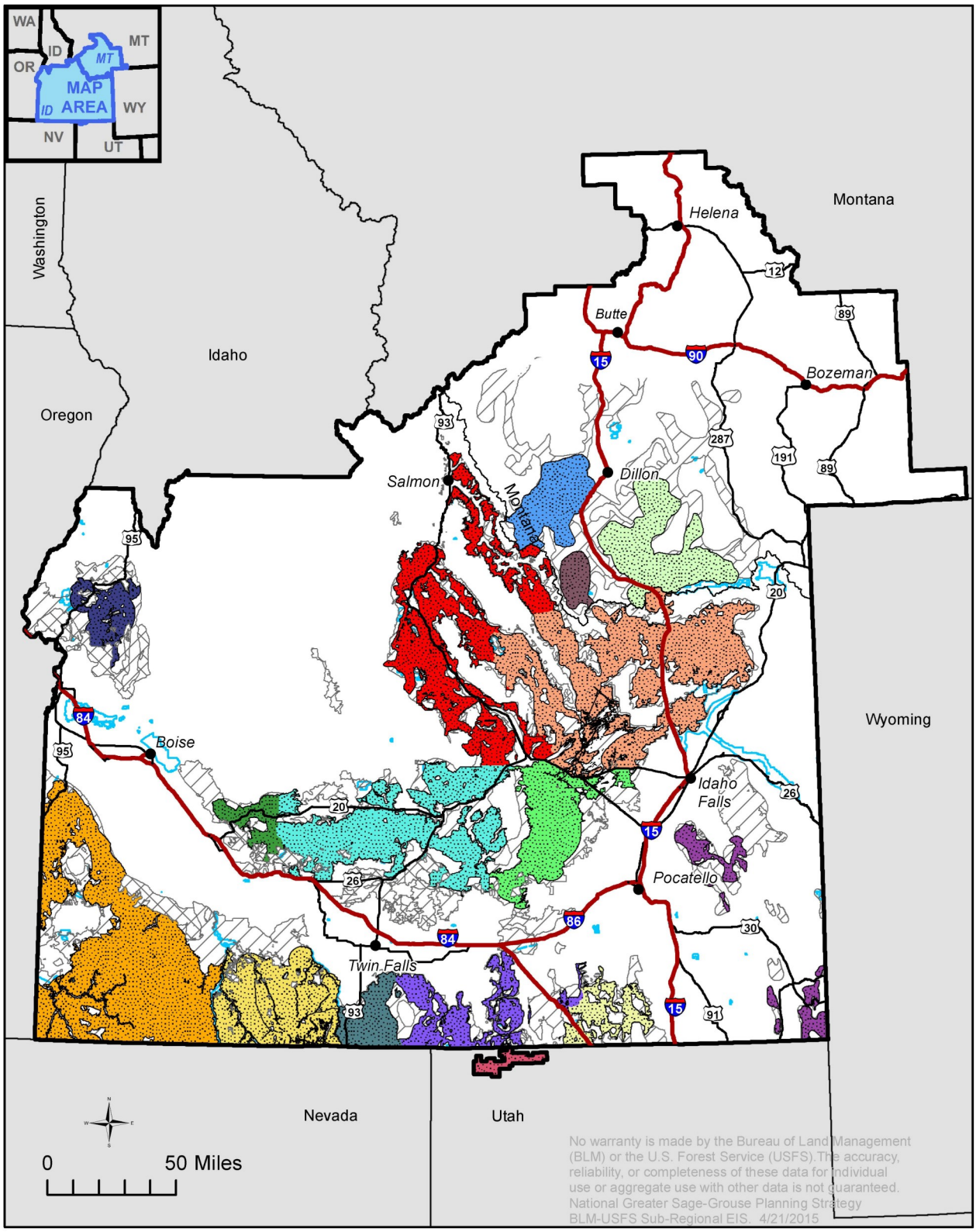

Existing ACEC

Idaho and SW Montana Sub-regional boundary

Habitat Management Area

- Priority
- General
- Restoration

Proposed ACEC and USFS Zoological Areas

- ID-01 Owyhee
- ID-02 Jarbidge
- ID-03 Shoshone Basin
- ID-04 South Magic Valley
- ID-05 Curlew
- ID-06 Mountain Home
- ID-07 North Magic Valley
- ID-08 Big Desert
- ID-09 Upper Snake
- ID-10 Challis
- ID-11 West Central
- ID-12 East Idaho Uplands
- MT-01 Clark Canyon
- MT-02 Lima
- MT-03 Red Rock
- UT-01 Sawtooth Zoological Area

Figure 2-86
Alternative F2: BLM Areas of Critcal Envirionmental Concern and US Forest Service Zoological Areas

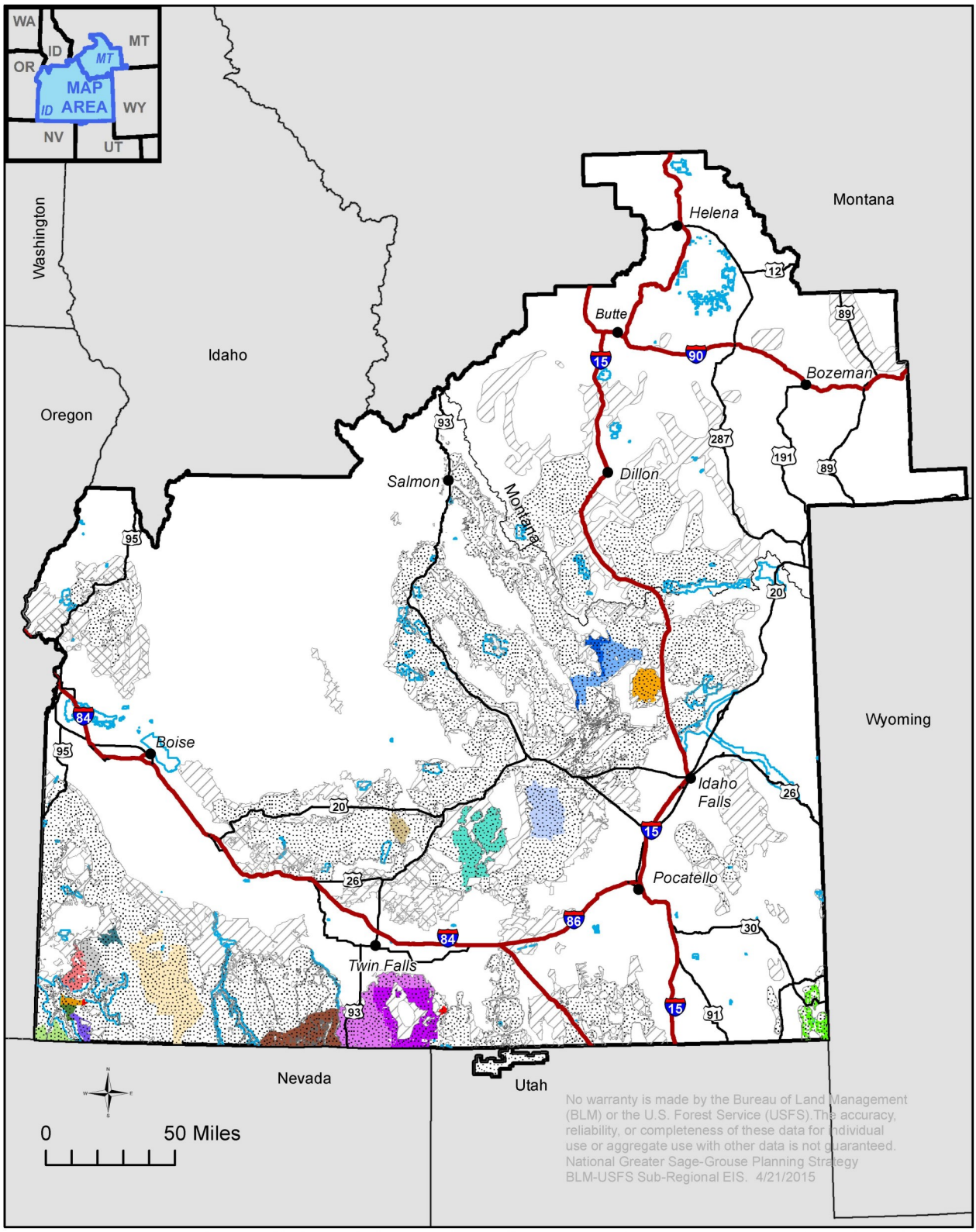

Existing ACEC

Idaho and SW Montana Sub-regional boundary

Habitat Management Area

- Priority
- General
- Restoration

Proposed ACEC and USFS Zoological Areas

- ID-01 Tent Creek
- ID-02 Garat 4
- ID-03 Garat 3
- ID-04 Garat 2
- ID-05 Garat 1
- ID-06 Deep Cr. Owyhee
- ID-07 Deep Creek Bruneau
- ID-08 Bruneau
- ID-09 Big Springs
- ID-10 Jarbidge Foothills
- ID-11 Shoshone Basin/South Hills
- Shoshone Basin/South Hills Zoological Area
- ID-12 Sawmill Can. Sage-Grouse
- ID-13 Wedge Butte
- ID-14 Wildhorse
- ID-15 Quaking Aspen Butte
- ID-16 Bear Lake
- Bear Lake Zoological Area
- ID-17 Table Butte/Camas Butte
- ID-18 Medicine Lodge/Birch Cr.
- Medicine Lodge/Birch Creek Zoological Area