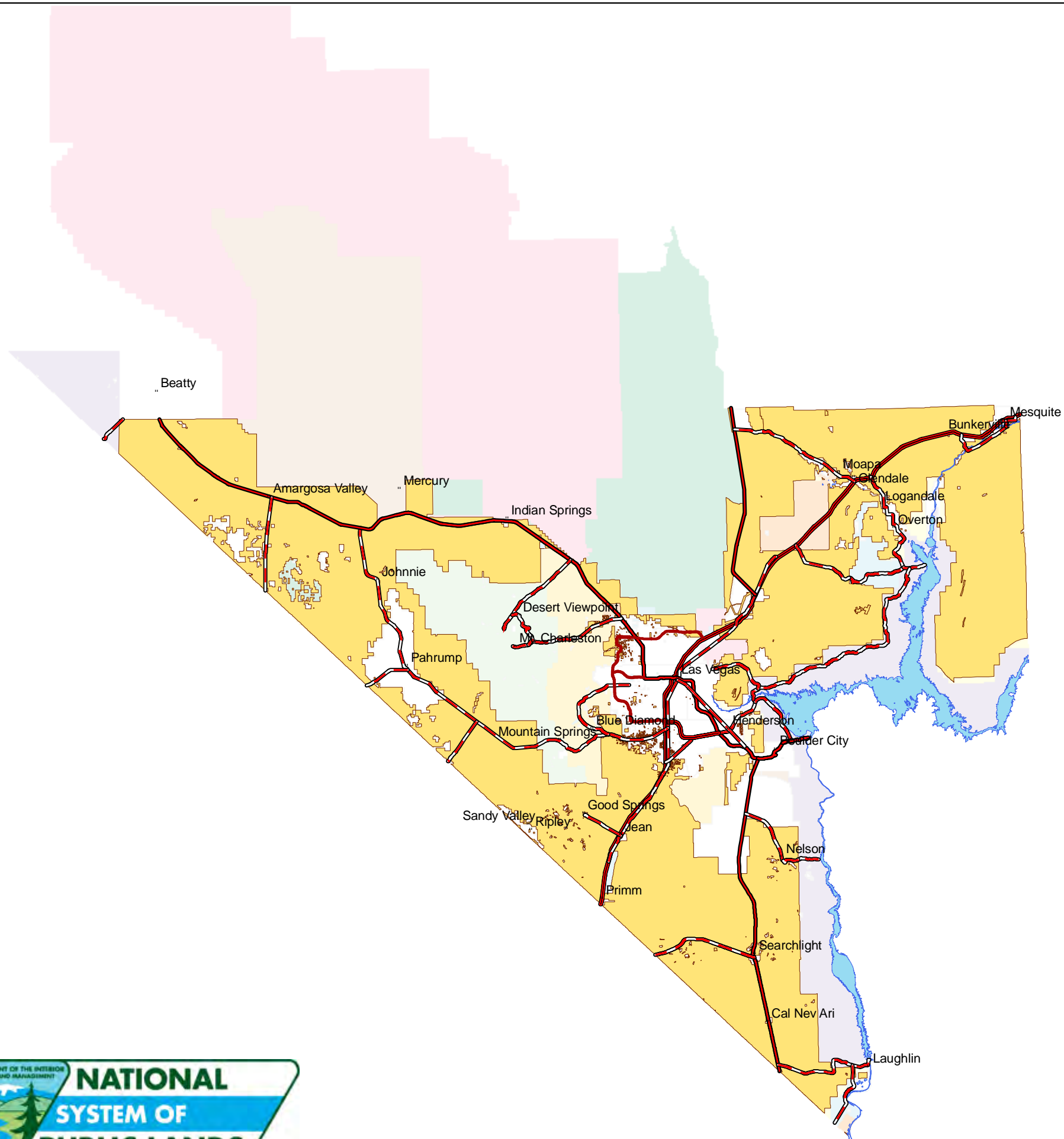


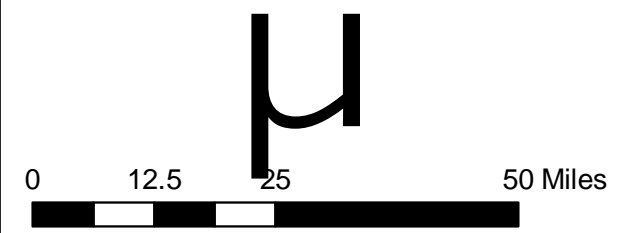
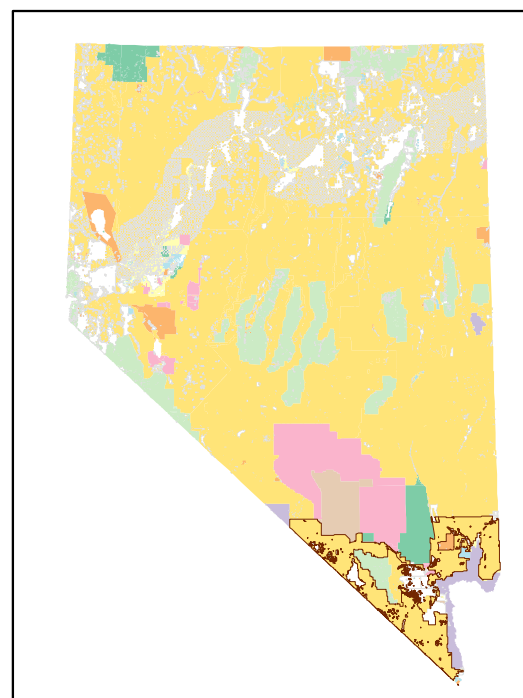
# Resource Management Plan Revision for the Las Vegas and Pahrump Field Offices

## Map 1 - Planning Area



### Legend

- City Location
- RMP Revision Planning Area
- Interstate
- US Highway
- State Highway
- County Highway
- Bureau of Indian Affairs
- BLM outside planning area
- Bureau of Reclamation
- City of Las Vegas
- Clark County, Nevada
- Department of Defense
- Department of Energy
- Fish and Wildlife Service
- Forest Service
- National Park Service
- Nevada State
- Private



No warranty is made by the Bureau of Land Management as to the accuracy, reliability, or completeness of these data for individual or aggregate use with other data. Original data were compiled from various sources. This information may not meet National Map Accuracy Standards. This product was developed through digital means and may be updated without notification.